

East Anglia THREE

Chapter 1

Introduction Figures

Environmental Statement

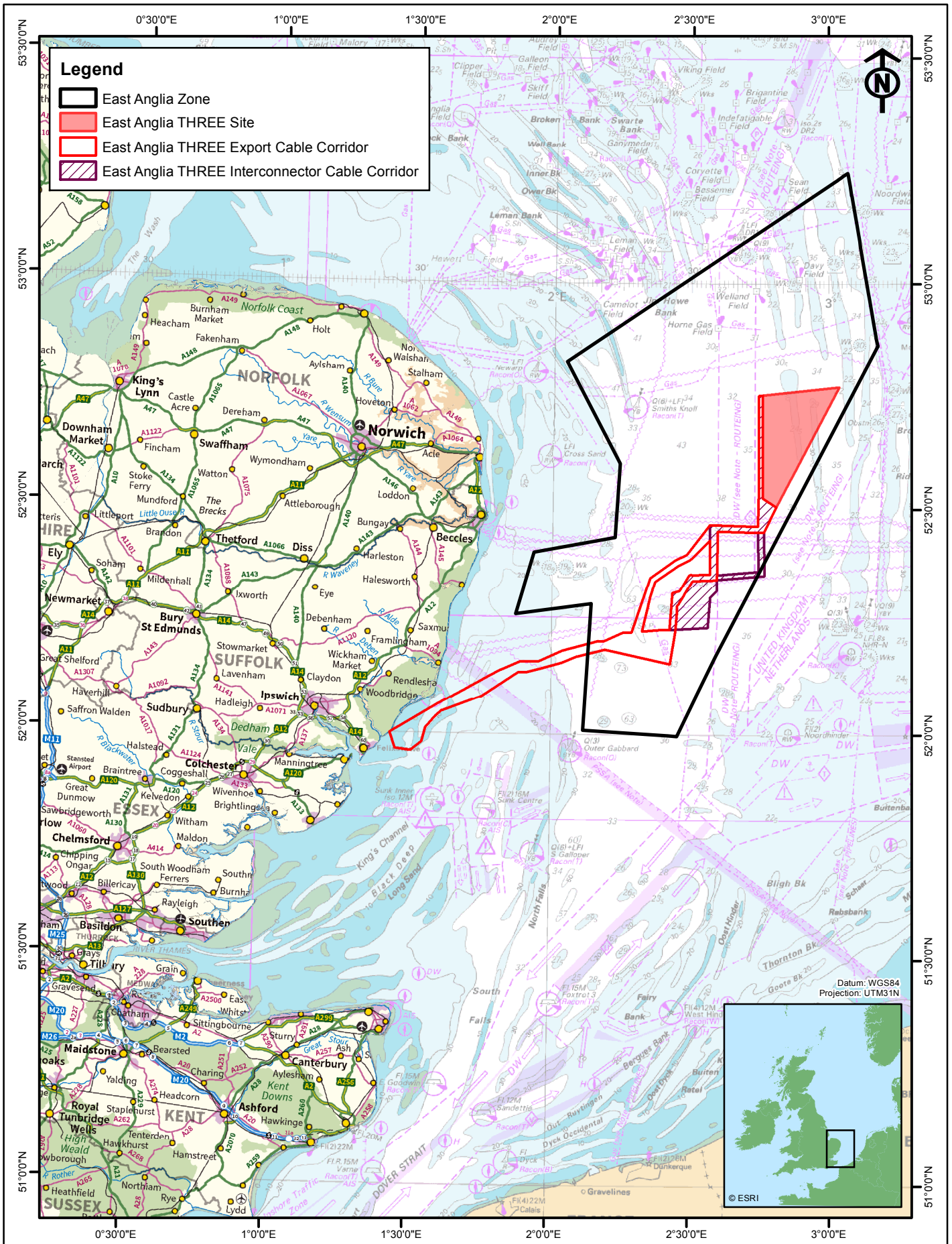
Volume 2

Document Reference – 6.2.1

Author – Royal HaskoningDHV
East Anglia THREE Limited
Date – November 2015
Revision History – Revision A



This Page is Intentionally Blank



Legend

- East Anglia Zone
- East Anglia THREE Site
- East Anglia THREE Export Cable Corridor
- East Anglia THREE Interconnector Cable Corridor



Contains Ordnance Survey data © Crown Copyright and database right 2015.
 © East Anglia Offshore Wind Limited 2015
 © British Crown and Seazone Solutions Limited. All rights reserved. Products Licence No. 082010.001. This product has been derived in part from material obtained from the UK Hydrographic Office with the permission of the Controller of Her Majesty's Stationary Office and the UK Hydrographic Office (www.ukho.gov.uk). NOT TO BE USED FOR NAVIGATION

East Anglia THREE Limited
 Development area offshore

2	20/10/15	JE	Second Issue
1	15/07/15	BN	First Issue.
Rev	Date	By	Comment

Original	0 5 10 km
A4	
Plot Scale	0 2 4 6 nm
1:1,250,000	

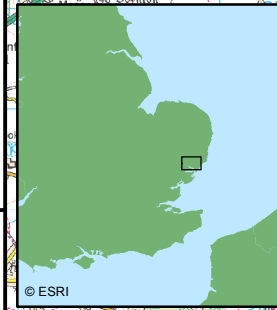
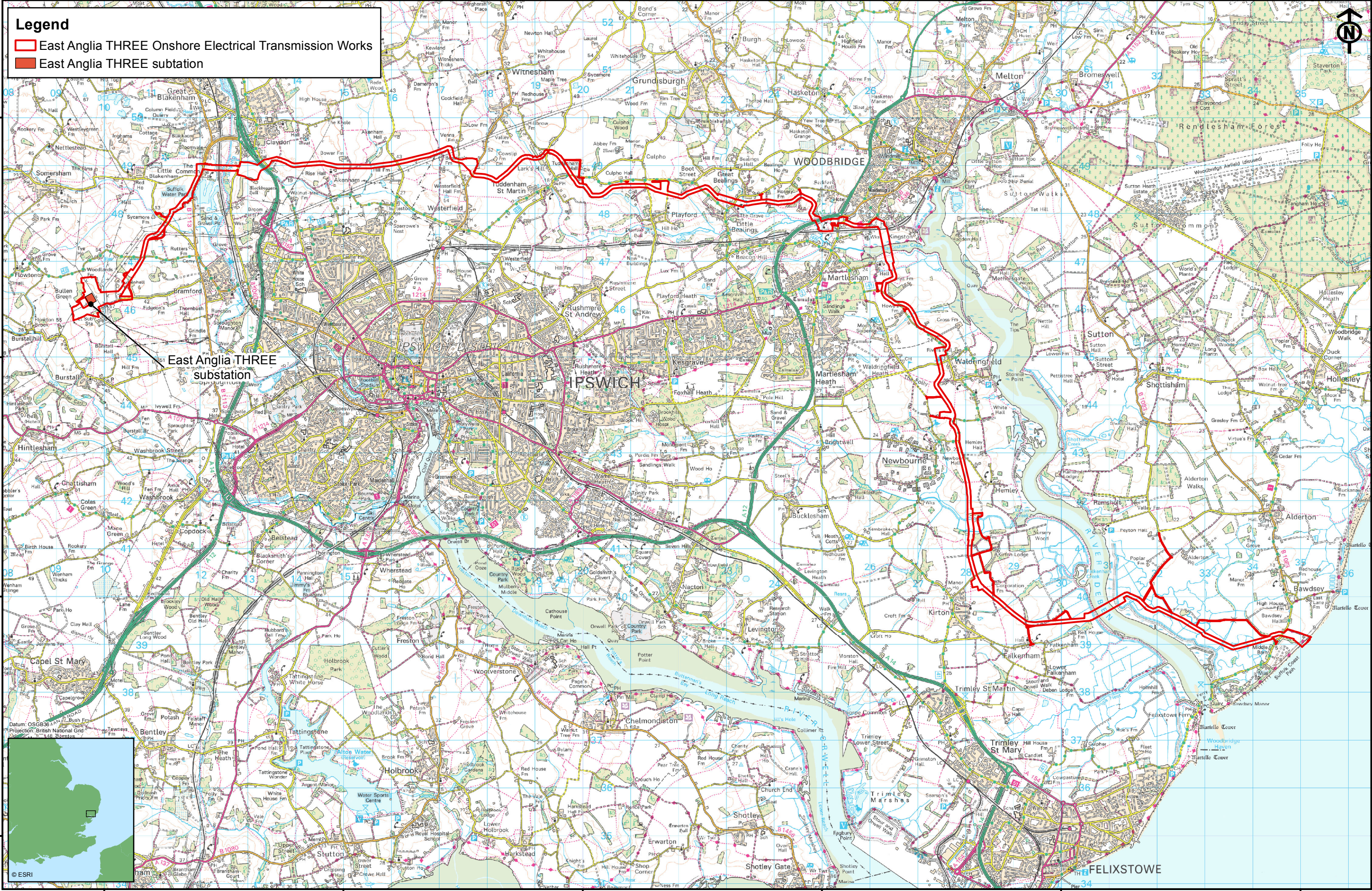
Volume 2		Figure 1.1	
Layout	Date	Rev	Dwg No.
N/A	20/10/15	2	EA3-O-091

Ref:

This Page is Intentionally Blank

Legend

- East Anglia THREE Onshore Electrical Transmission Works
- East Anglia THREE substation



SCOTTISHPOWER RENEWABLES VATTENFALL

Rev	Date	By	Comment
2	20/10/15	JE	Second issue
1	18/07/15	JE	First issue

Original A3 Plot Scale 1:75,000

0 1 2 km

© Crown copyright 2015. All rights reserved. Ordnance Survey License 0100031673.

East Anglia THREE Limited
Development area onshore

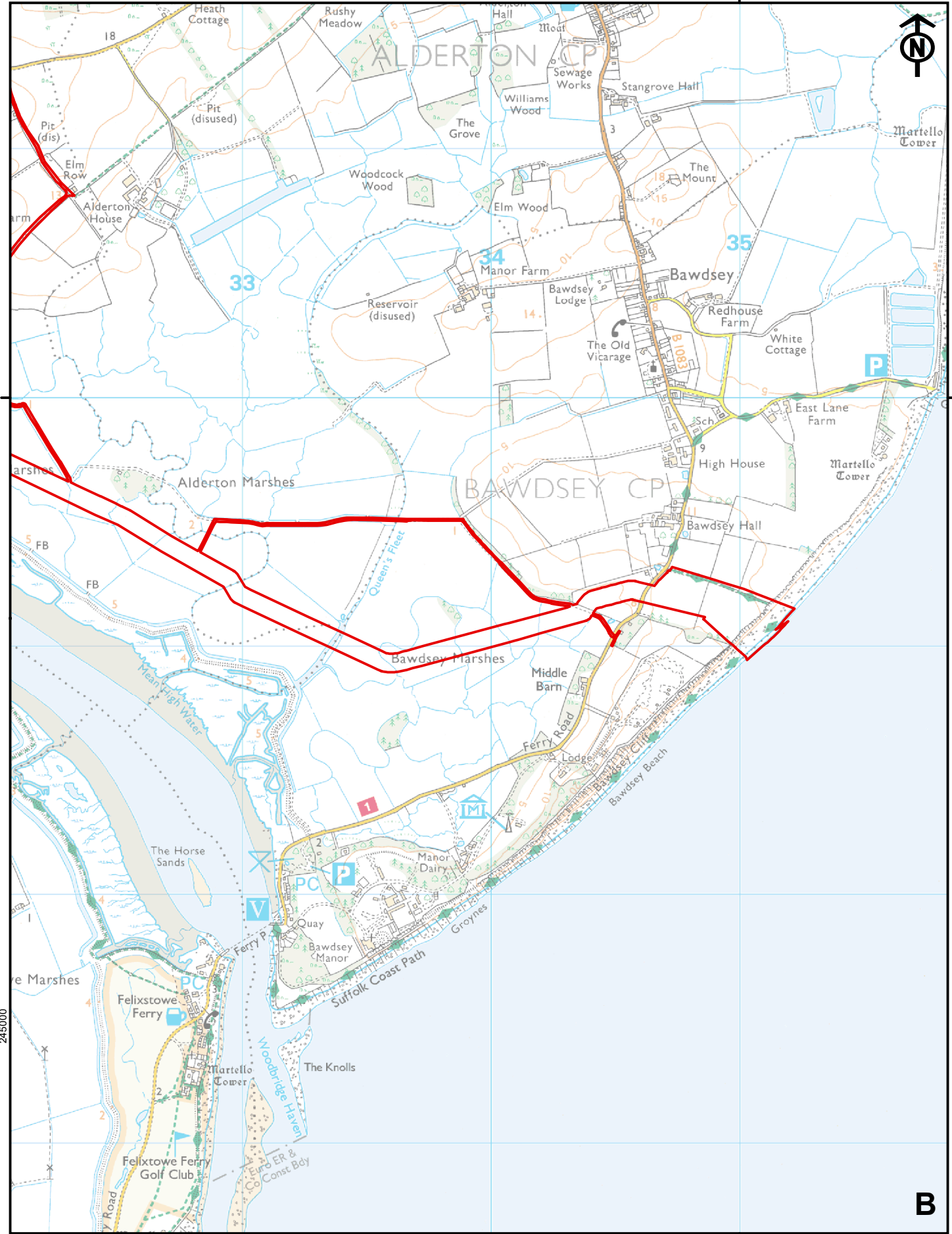
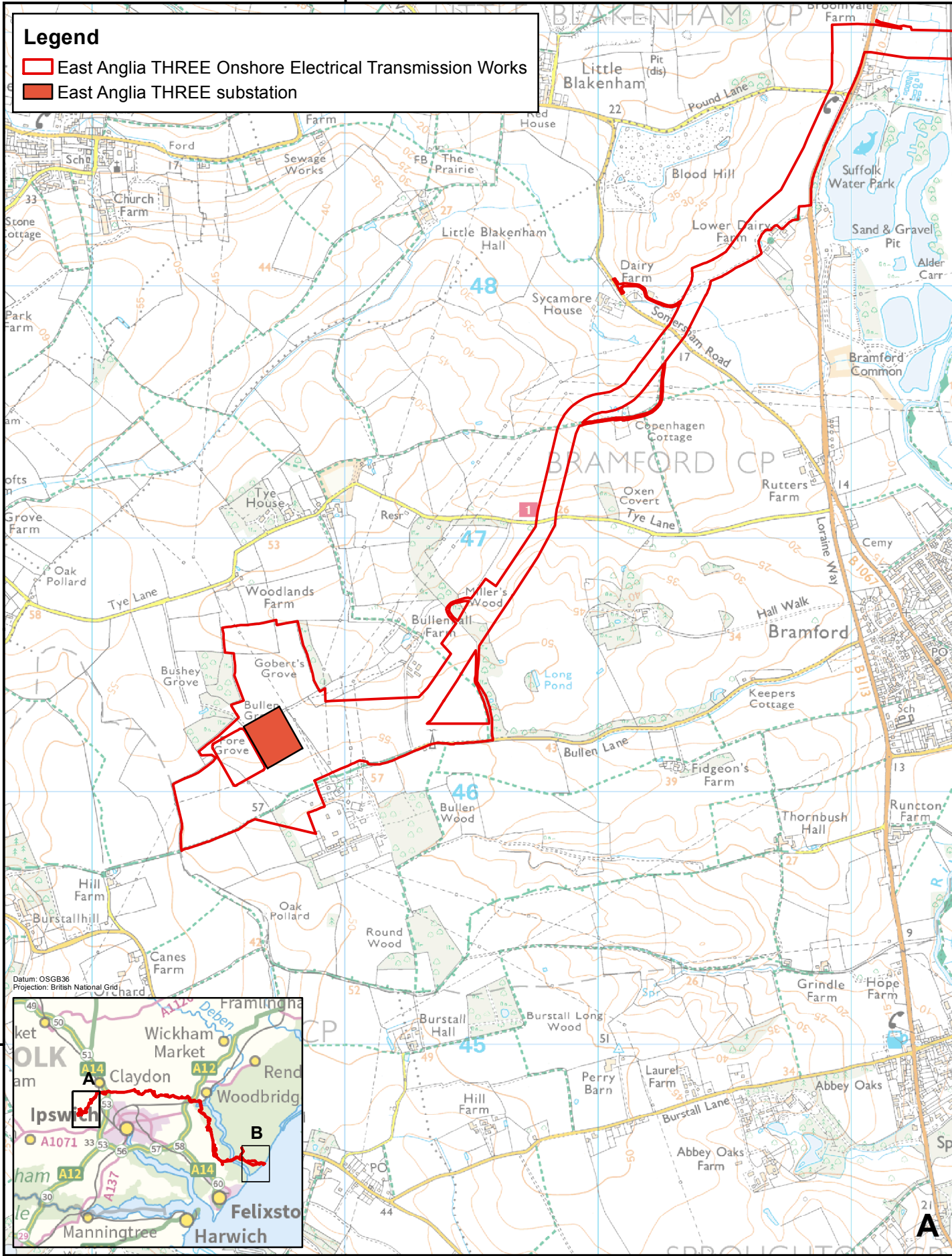
Drg No	EA3-L-092	Volume	2
Rev	2	Date	20/10/2015
Date	20/10/2015	Figure	1.2
Layout	N/A		

610000

635000

Legend

- East Anglia THREE Onshore Electrical Transmission Works
- East Anglia THREE substation




610000

635000

SCOTTISHPOWER RENEWABLES **VATTENFALL**

Rev	Date	By	Comment
2	20/10/15	JE	Second issue
1	18/07/15	JE	First issue

Original A3 Plot Scale 1:20,000



© Crown copyright 2015. All rights reserved. Ordnance Survey License 0100031673.

East Anglia THREE Limited
Landfall and onshore substation

Drg No	EA3-L-093	Volume	2
Rev	2	Figure	1.3
Date	20/10/2015		
Layout	N/A		

Chapter 1 Figures End Here