

East Anglia THREE

# Chapter 14

## Commercial Fisheries Figures

**Environmental Statement**

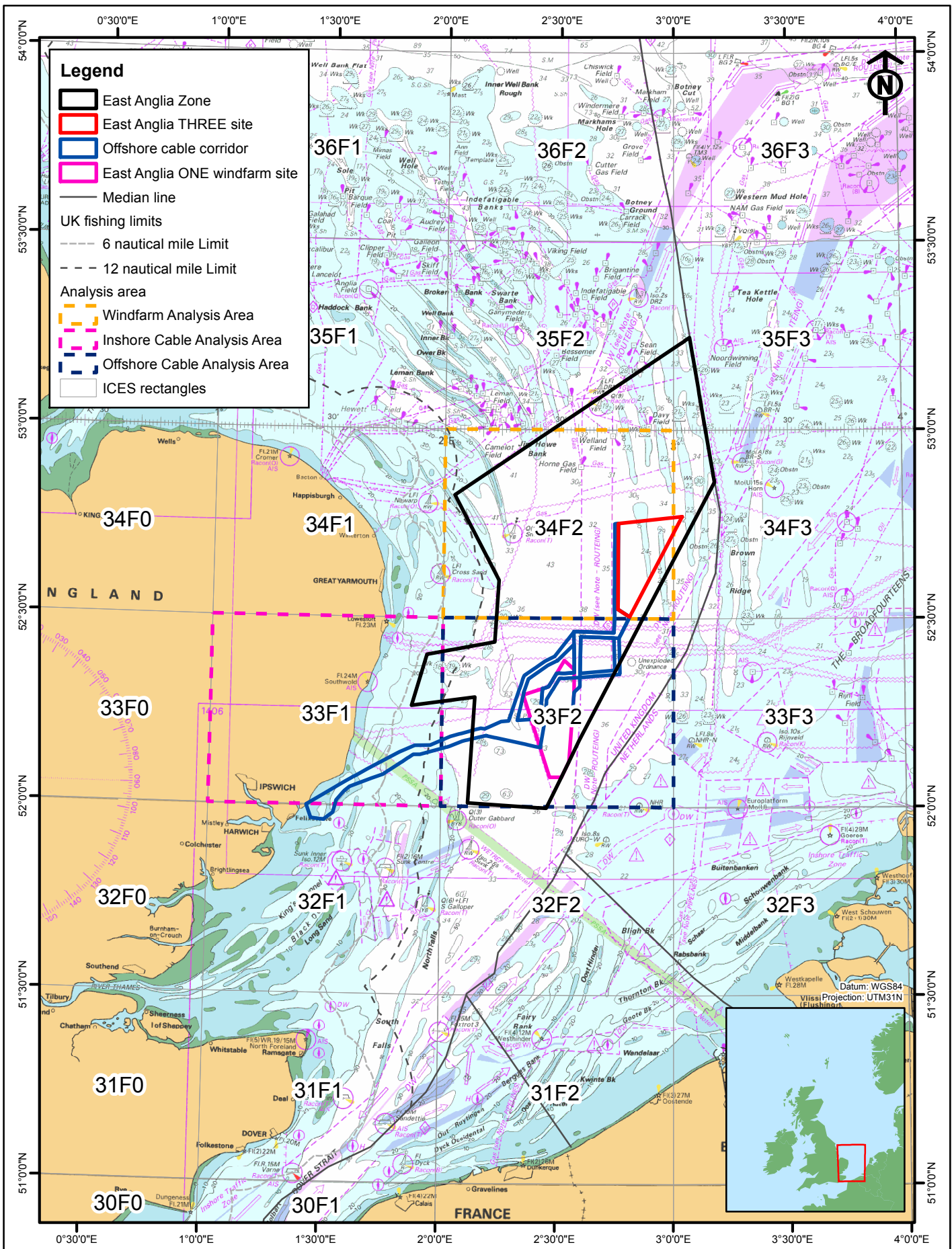
Volume 2

Document Reference – 6.2.14(a)

Author – Brown and May Marine  
East Anglia THREE Limited  
Date – November 2015  
Revision History – Revision A



**This Page is Intentionally Blank**



**Legend**

- East Anglia Zone
- East Anglia THREE site
- Offshore cable corridor
- East Anglia ONE windfarm site
- Median line
- UK fishing limits
- 6 nautical mile Limit
- - - 12 nautical mile Limit
- Analysis area
- Windfarm Analysis Area
- Inshore Cable Analysis Area
- Offshore Cable Analysis Area
- ICES rectangles



Crown copyright and database right 2015  
 ©East Anglia Offshore Wind Limited 2015  
 © British Crown and SeaZone Solutions Limited 2015. All rights reserved. Products Licence No. 082010.001. This product has been derived in part from material obtained from the UK Hydrographic Office with the permission of the Controller of Her Majesty's Stationary Office and the UK Hydrographic Office (www.ukho.gov.uk). NOT TO BE USED FOR NAVIGATION

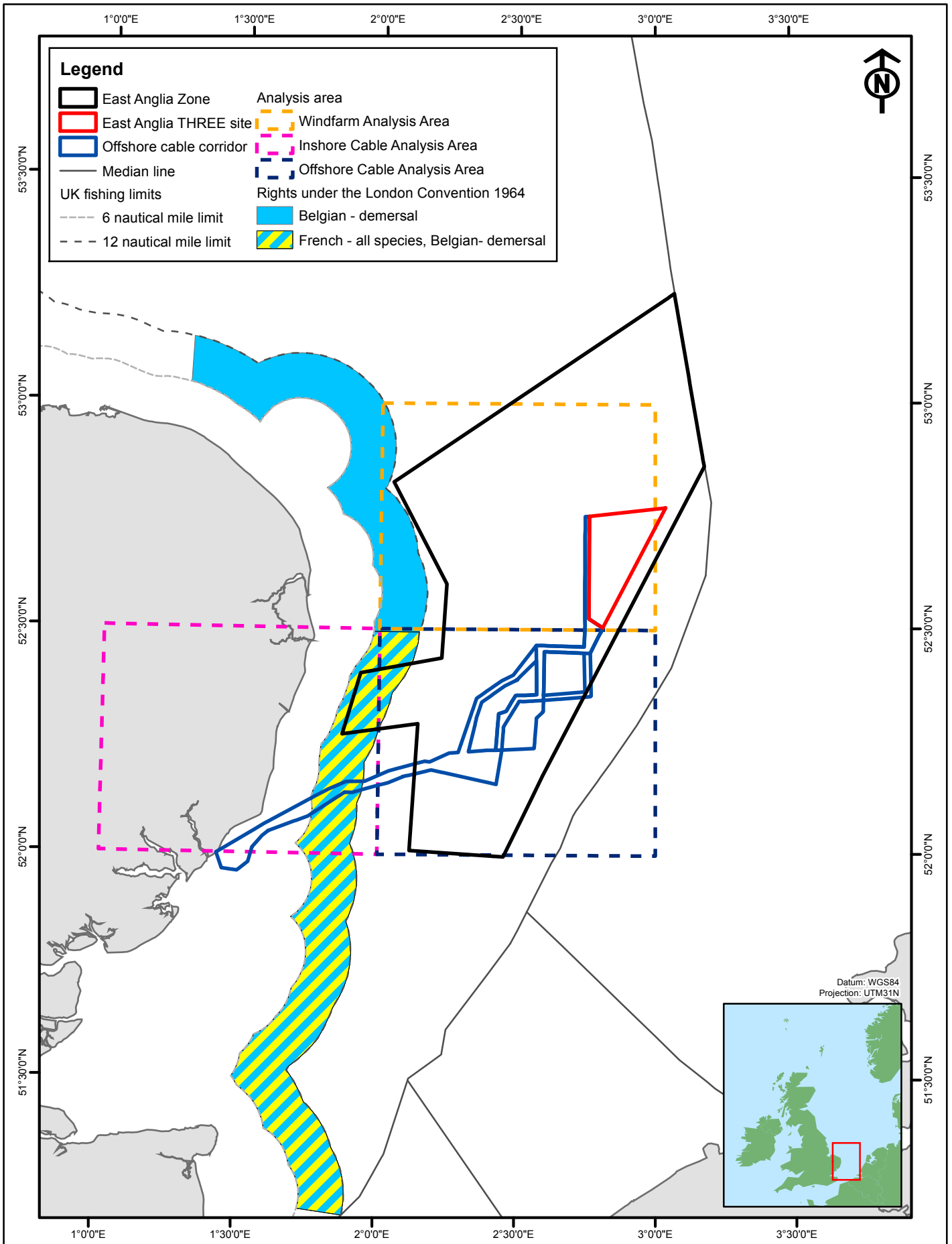
## East Anglia THREE Limited Study area

Rev	Date	By	Comment
E	15/10/15	SF	Fifth Issue. Post review
D	15/05/15	SF	Fourth Issue. Update EA3 export cable corridor
C	28/04/14	PM	Third Issue. Update cable corridor to V20

Original	0 5 10 km
A4	
Plot Scale	0 2 4 6 nm
1:1,500,000	

<b>Volume 2</b>		<b>Figure 14.1</b>	
Layout	Date	Rev	Dwg No.
N/A	15/10/2015	E	EA3-530-PB-607-E

Ref:

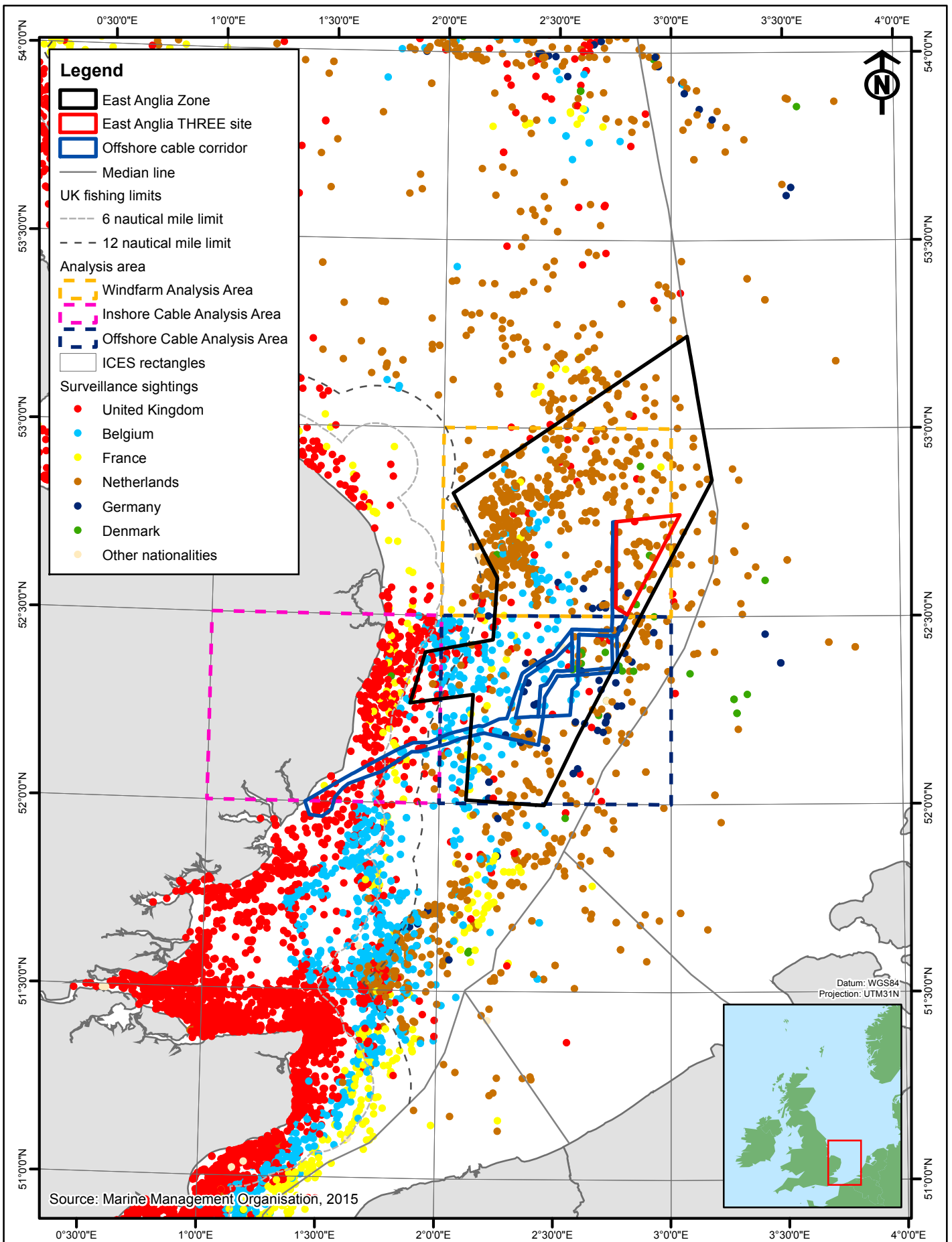


<table border="1"> <thead> <tr> <th>Rev</th> <th>Date</th> <th>By</th> <th>Comment</th> </tr> </thead> <tbody> <tr> <td>E</td> <td>15/10/15</td> <td>SF</td> <td>Fifth Issue. Post review</td> </tr> <tr> <td>D</td> <td>15/05/15</td> <td>SF</td> <td>Fourth Issue. Update EA3 export cable corridor</td> </tr> <tr> <td>C</td> <td>28/04/14</td> <td>PM</td> <td>Third Issue. Update cable corridor to V20</td> </tr> </tbody> </table>	Rev	Date	By	Comment	E	15/10/15	SF	Fifth Issue. Post review	D	15/05/15	SF	Fourth Issue. Update EA3 export cable corridor	C	28/04/14	PM	Third Issue. Update cable corridor to V20	<p>Crown copyright and database right 2015 ©East Anglia Offshore Wind Limited 2015 Modified from Hydrographic Office Chart Q6385, 1996</p>		
Rev	Date	By	Comment																
E	15/10/15	SF	Fifth Issue. Post review																
D	15/05/15	SF	Fourth Issue. Update EA3 export cable corridor																
C	28/04/14	PM	Third Issue. Update cable corridor to V20																

<p>Original A4 Plot Scale 1:1,250,000</p>	<p>0 5 10 km 0 2 4 6 nm</p>
---	---------------------------------

<p><b>East Anglia THREE Limited</b> Southern North Sea historic fishing rights</p>									
<p><b>Volume 2</b></p>	<p><b>Figure 14.2</b></p>								
<table border="1"> <thead> <tr> <th>Layout</th> <th>Date</th> <th>Rev</th> <th>Dwg No.</th> </tr> </thead> <tbody> <tr> <td>N/A</td> <td>15/10/2015</td> <td>E</td> <td>EA3-530-PB-608-E</td> </tr> </tbody> </table>	Layout	Date	Rev	Dwg No.	N/A	15/10/2015	E	EA3-530-PB-608-E	
Layout	Date	Rev	Dwg No.						
N/A	15/10/2015	E	EA3-530-PB-608-E						

Ref:



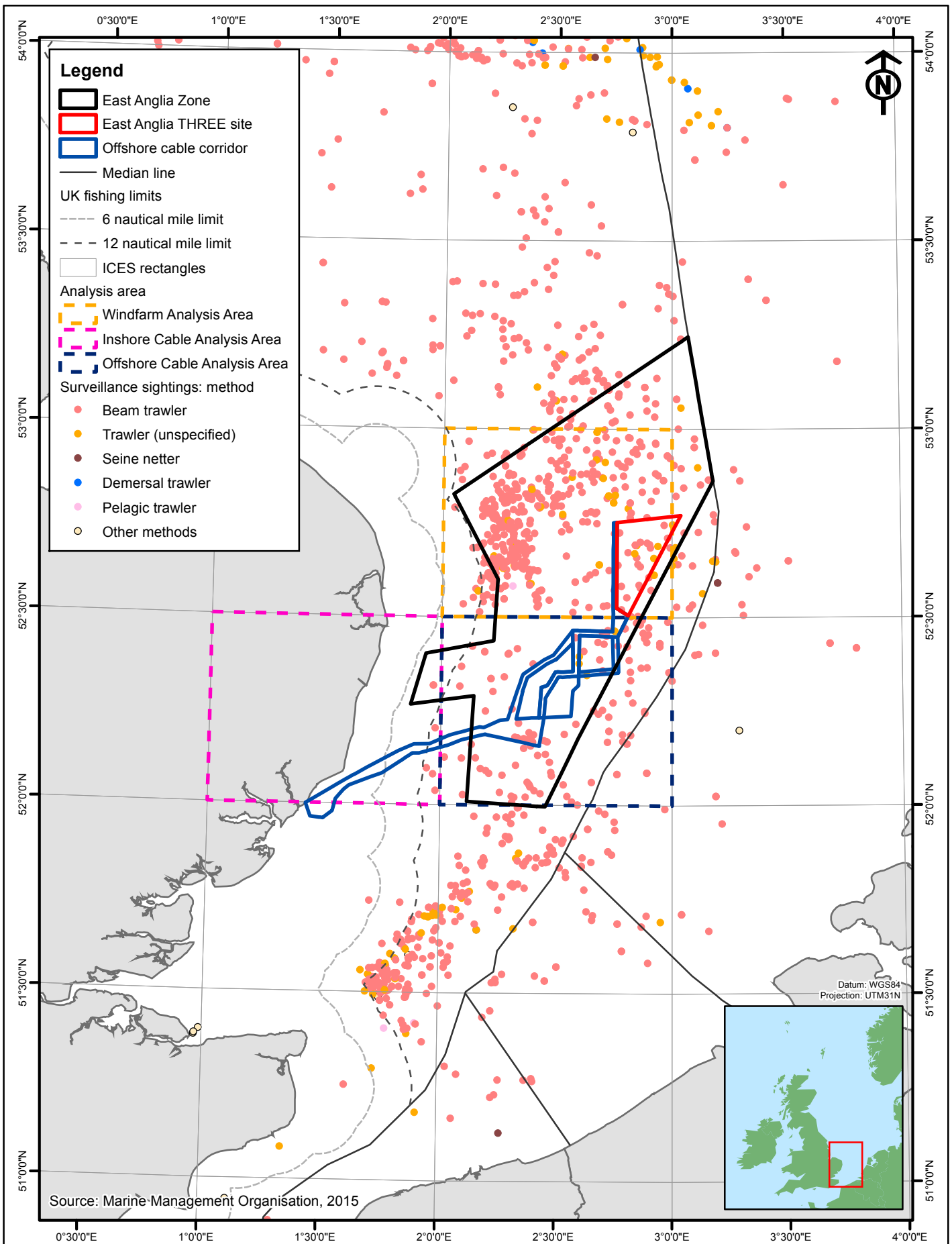
<table border="1"> <tr> <th>Rev</th> <th>Date</th> <th>By</th> <th>Comment</th> </tr> <tr> <td>E</td> <td>15/05/15</td> <td>SF</td> <td>Fifth Issue. After review</td> </tr> <tr> <td>D</td> <td>15/05/15</td> <td>SF</td> <td>Fourth Issue. Update data &amp; cable corridor</td> </tr> <tr> <td>C</td> <td>28/04/14</td> <td>PM</td> <td>Third Issue. Update cable corridor to V20</td> </tr> </table>	Rev	Date	By	Comment	E	15/05/15	SF	Fifth Issue. After review	D	15/05/15	SF	Fourth Issue. Update data & cable corridor	C	28/04/14	PM	Third Issue. Update cable corridor to V20	<p>Original A4 Plot Scale 1:1,500,000</p> <p>0 5 10 km 0 2 4 6 nm</p>
Rev	Date	By	Comment														
E	15/05/15	SF	Fifth Issue. After review														
D	15/05/15	SF	Fourth Issue. Update data & cable corridor														
C	28/04/14	PM	Third Issue. Update cable corridor to V20														

Crown copyright and database right 2015  
©East Anglia Offshore Wind Limited 2015

**East Anglia THREE Limited**  
Surveillance sightings by nationality, 2010 - 2014

<b>Volume 2</b>		<b>Figure 14.3</b>	
Layout	Date	Rev	Dwg No.
N/A	15/10/2015	E	EA3-530-PB-609-E

Ref:




Crown copyright and database right 2015  
©East Anglia Offshore Wind Limited 2015

**East Anglia THREE Limited**  
Surveillance sightings by method,  
Netherlands only, 2010 - 2014

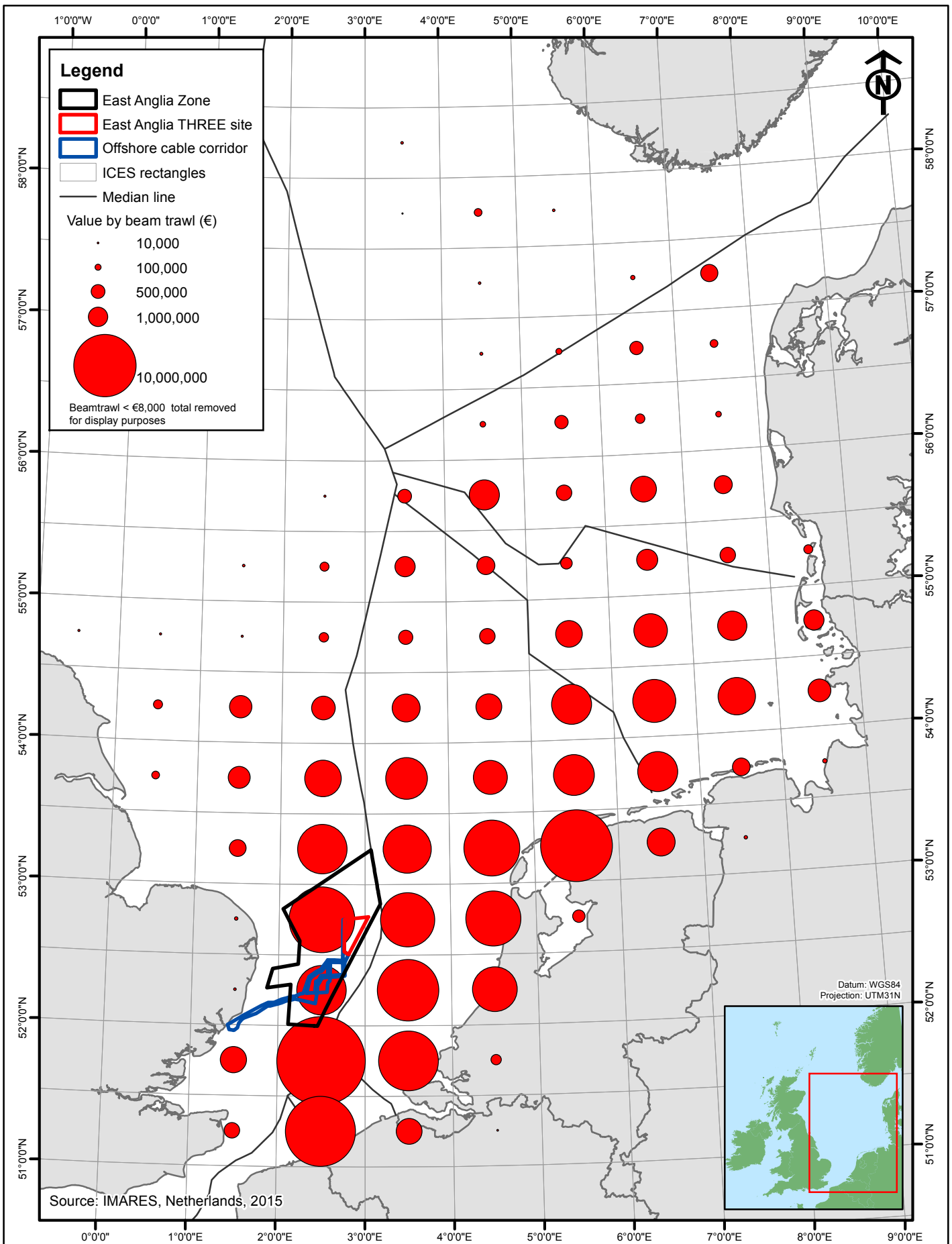
Rev	Date	By	Comment
E	15/05/15	SF	Fifth Issue. After review
D	15/05/15	SF	Fourth Issue. Update data & cable corridor
C	28/04/14	PM	Third Issue. Update cable corridor to V20

Original A4  
Plot Scale  
1:1,500,000



Volume 2		Figure 14.4	
Layout	Date	Rev	Dwg No.
N/A	15/10/2015	E	EA3-530-PB-610-E

Ref:



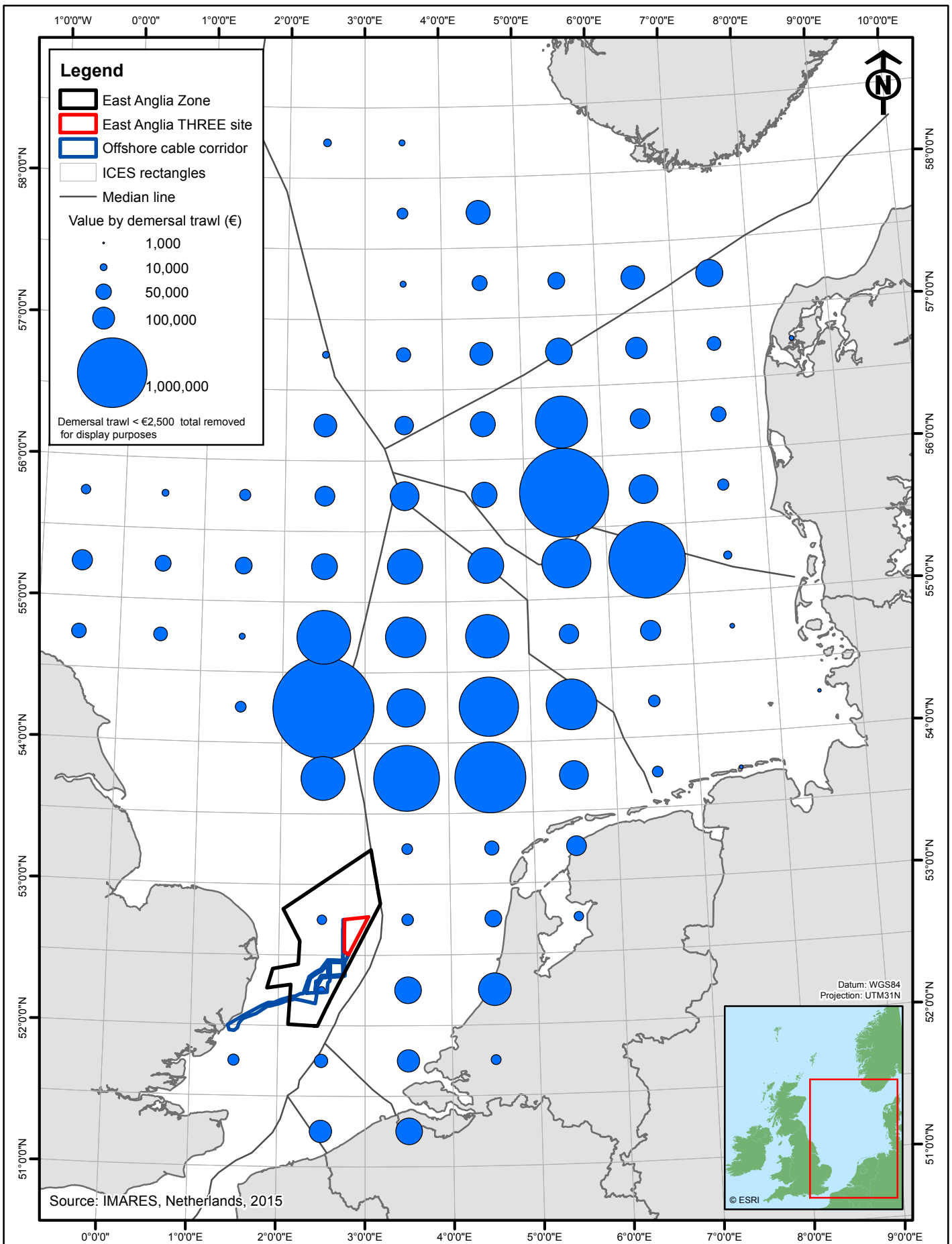
E	15/10/15	SF	Fifth Issue. After review
D	18/05/15	SF	Fourth Issue. Update EA3 cable corridor & data
C	28/04/14	PM	Third Issue. Update cable corridor to V20
Rev	Date	By	Comment

Crown copyright and database right 2015  
©East Anglia Offshore Wind Limited 2015

Original A4	0 20 40 km
Plot Scale 1:4,000,000	0 10 20 30 nm

<b>East Anglia THREE Limited</b> Dutch beam trawl landings values (€) (average 2010-2014)			
<b>Volume 2</b>	<b>Figure 14.5</b>		
Layout	Date	Rev	Dwg No.
N/A	15/10/2015	E	EA3-530-PB-611-E

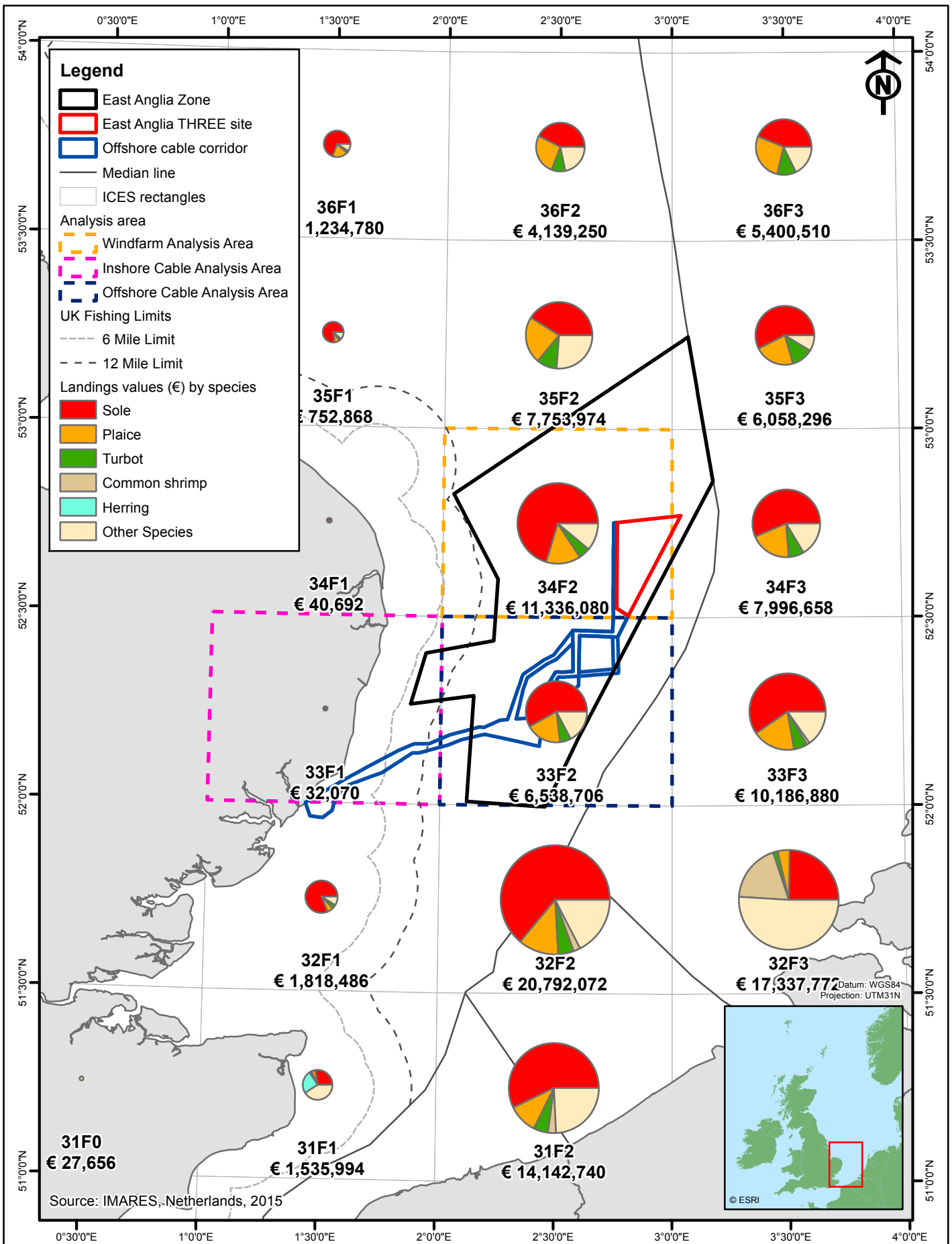
Ref:



<p>Original A4 Plot Scale 1:4,000,000</p>	<p>0 20 40 km</p> <p>0 10 20 30 nm</p>	<p><b>East Anglia THREE Limited</b> Dutch demersal trawl landings values (€) (average 2010-2014)</p>																									
<table border="1"> <tr> <th>Rev</th> <th>Date</th> <th>By</th> <th>Comment</th> </tr> <tr> <td>E</td> <td>15/10/15</td> <td>SF</td> <td>Fifth Issue. After review</td> </tr> <tr> <td>D</td> <td>19/05/15</td> <td>SF</td> <td>Fourth Issue. Update EA3 cable corridor &amp; data</td> </tr> <tr> <td>C</td> <td>28/04/14</td> <td>PM</td> <td>Third Issue. Update cable corridor to V20</td> </tr> </table>	Rev	Date	By	Comment	E	15/10/15	SF	Fifth Issue. After review	D	19/05/15	SF	Fourth Issue. Update EA3 cable corridor & data	C	28/04/14	PM	Third Issue. Update cable corridor to V20	<p><b>Volume 2</b></p> <table border="1"> <tr> <th>Layout</th> <th>Date</th> <th>Rev</th> <th>Dwg No.</th> </tr> <tr> <td>N/A</td> <td>15/10/2015</td> <td>E</td> <td>EA3-530-PB-612-E</td> </tr> </table>	Layout	Date	Rev	Dwg No.	N/A	15/10/2015	E	EA3-530-PB-612-E	<p><b>Figure 14.6</b></p>	
Rev	Date	By	Comment																								
E	15/10/15	SF	Fifth Issue. After review																								
D	19/05/15	SF	Fourth Issue. Update EA3 cable corridor & data																								
C	28/04/14	PM	Third Issue. Update cable corridor to V20																								
Layout	Date	Rev	Dwg No.																								
N/A	15/10/2015	E	EA3-530-PB-612-E																								

Ref:





Crown copyright and database right 2015  
©East Anglia Offshore Wind Limited 2015

**East Anglia THREE Limited**  
Dutch landing values (€) by species  
(average 2010 - 2014)

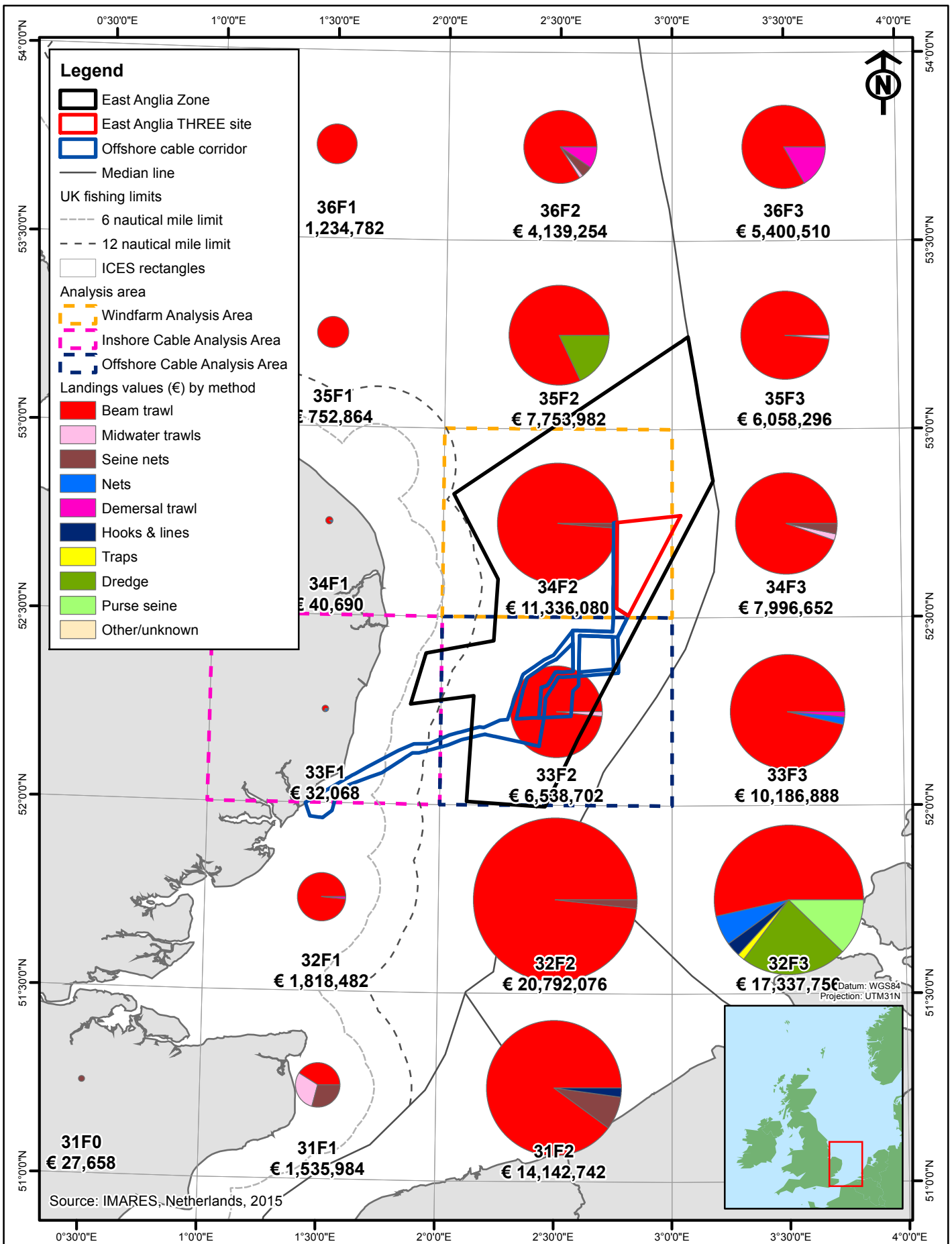
Rev	Date	By	Comment
D	15/10/15	SF	Fourth Issue. After review
C	19/05/15	SF	Third Issue. Update EA3 cable corridor & data
B	28/04/14	PM	Second Issue. Update cable corridor to V20

Original A4 Plot Scale 1:1,500,000

0 5 10 km  
0 2 4 6 nm

Volume 2		Figure 14.7	
Layout	Date	Rev	Dwg No.
N/A	15/10/2015	D	EA3-530-PB-613-D

Ref:

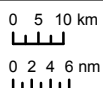


Crown copyright and database right 2015  
©East Anglia Offshore Wind Limited 2015

**East Anglia THREE Limited**  
Dutch landing values (€) by method  
(average 2010 - 2014)

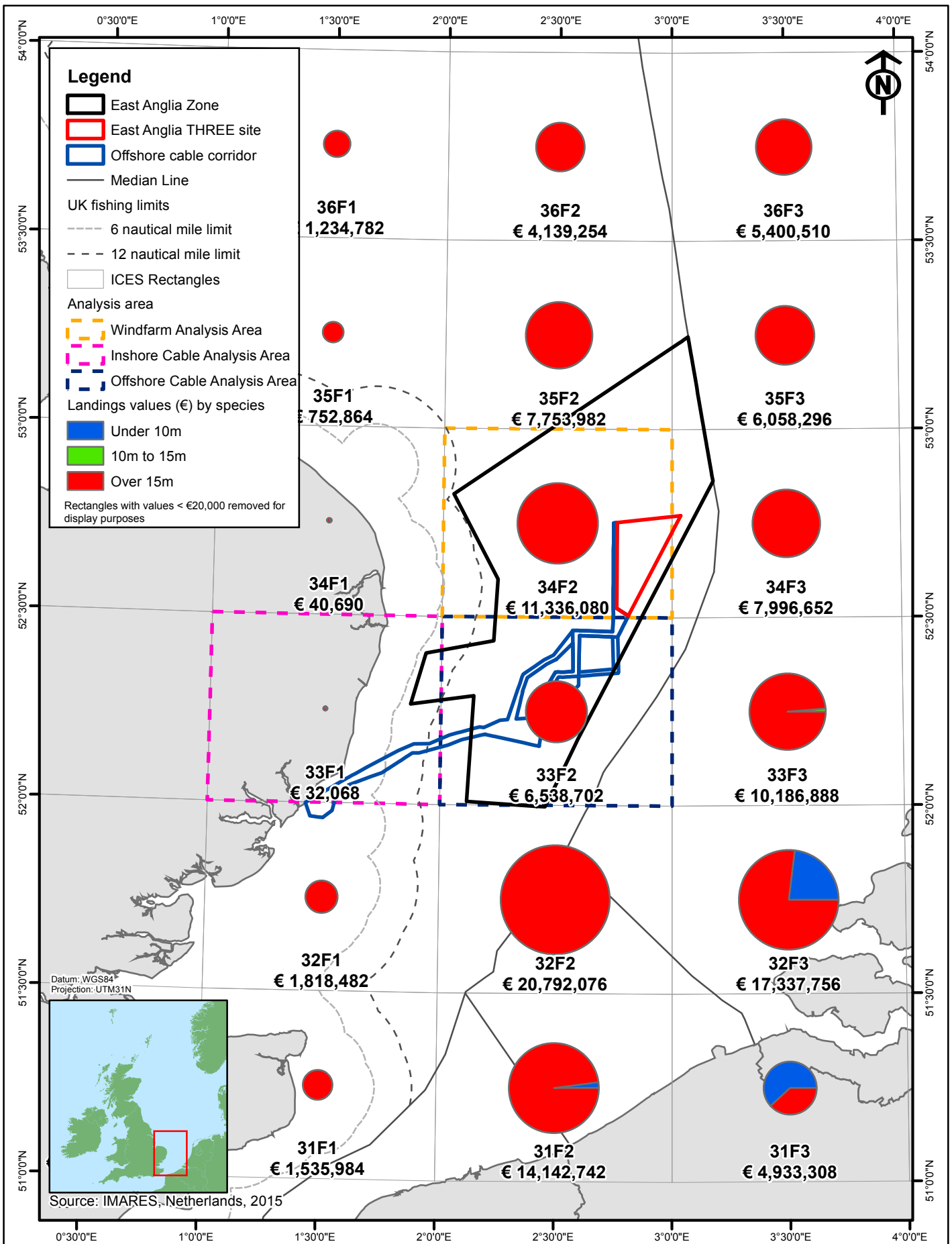
Rev	Date	By	Comment
D	15/10/15	SF	Fourth Issue. Post review
C	19/05/15	SF	Third Issue. Update EA3 cable corridor & data
B	29/04/14	PM	Second Issue. Update cable corridor to V20

Original A4  
Plot Scale 1:1,500,000



Volume 2		Figure 14.8	
Layout	Date	Rev	Dwg No.
N/A	15/10/2015	D	EA3-530-PB-614-D

Ref:



Crown copyright and database right 2015  
©East Anglia Offshore Wind Limited 2015

**East Anglia THREE Limited**  
Dutch landing values (€) by vessel size (average 2010 - 2014)

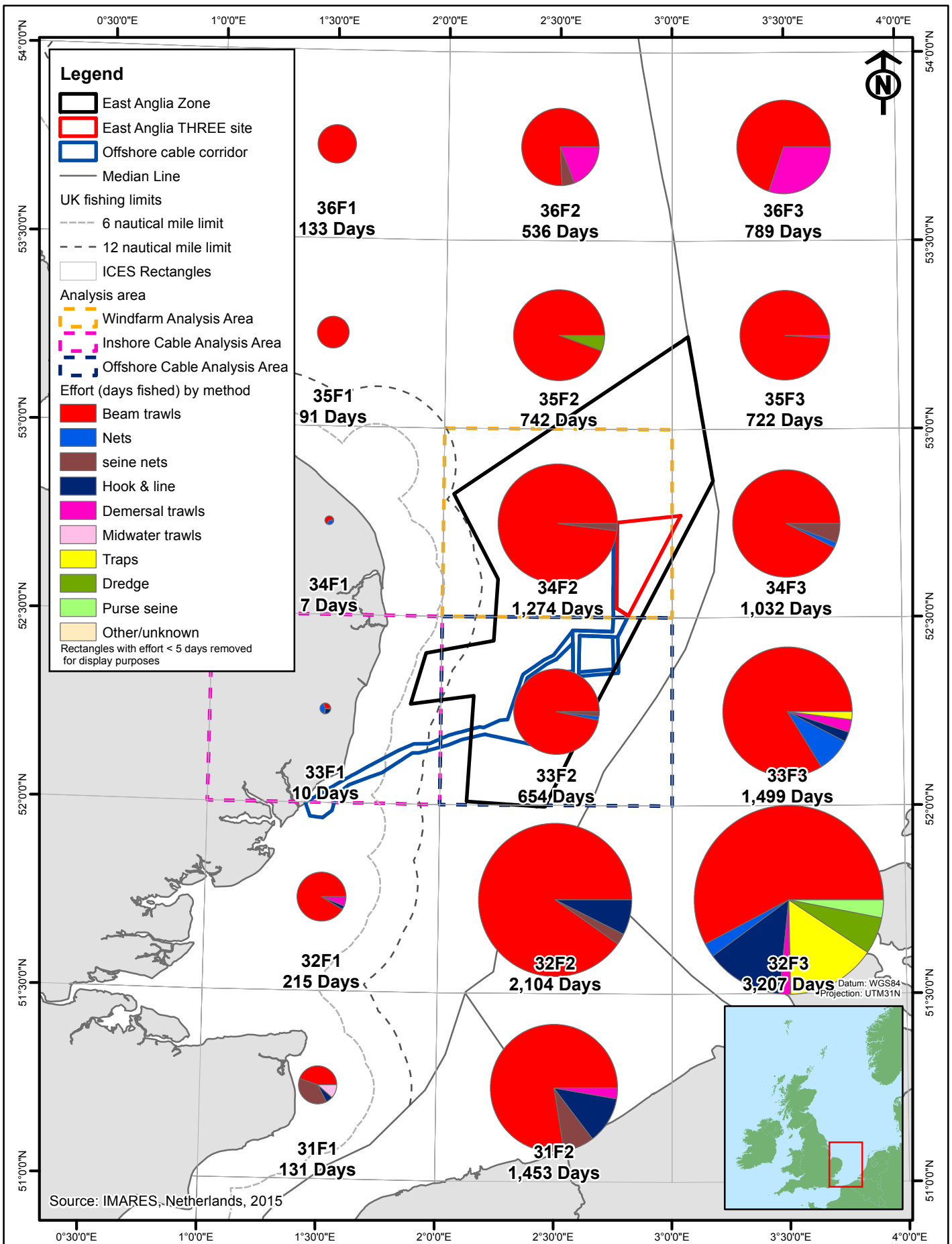
Rev	Date	By	Comment
D	15/10/15	SF	Fourth Issue. Post review
C	19/05/15	SF	Third Issue. Update EA3 cable corridor & data
B	29/04/14	PM	Third Issue. Update cable corridor to V20

Original A4 Plot Scale 1:1,500,000

0 5 10 km  
0 2 4 6 nm

Volume 2		Figure 14.9	
Layout	Date	Rev	Dwg No.
N/A	15/10/2015	D	EA3-530-PB-615-D

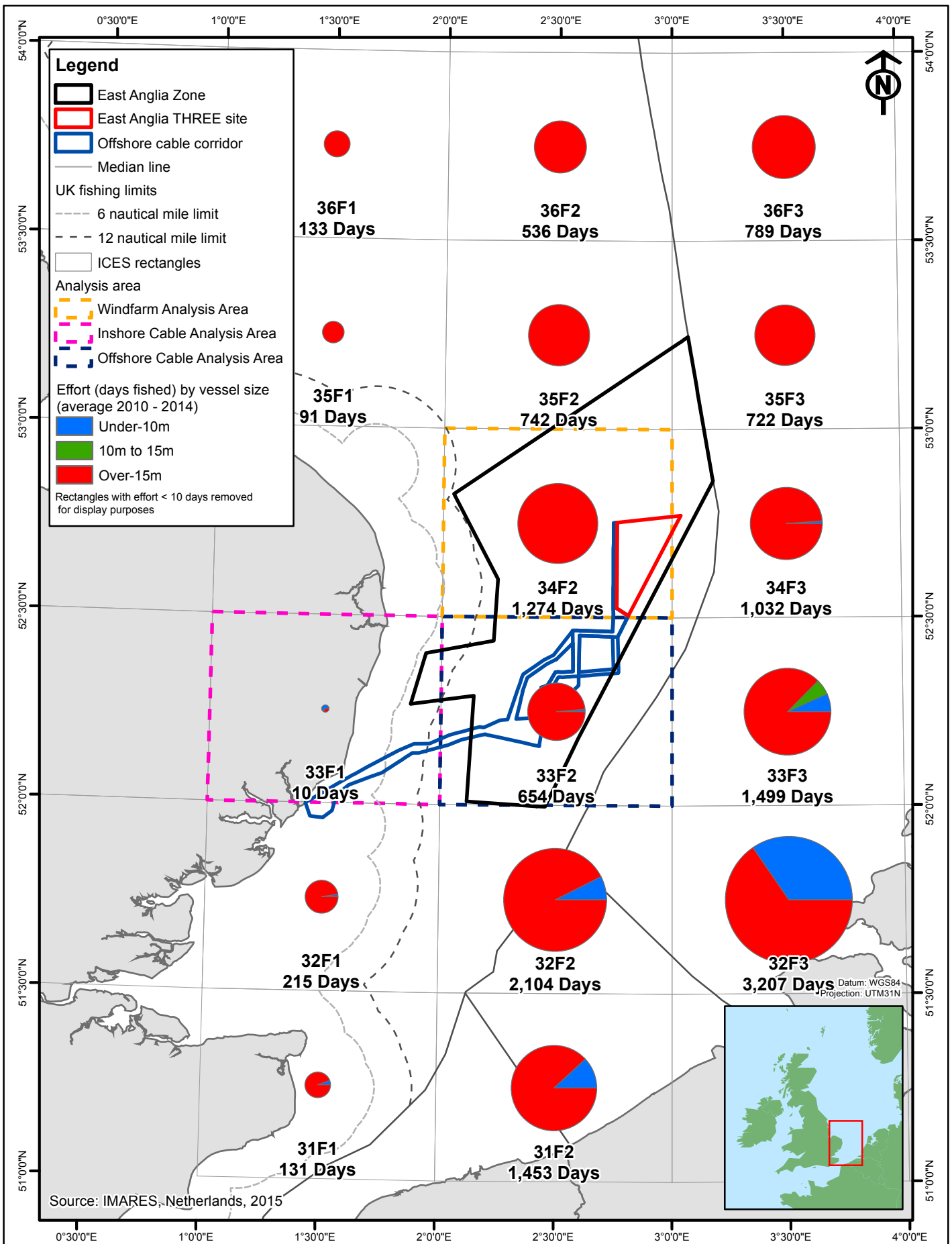
Ref:



<table border="1"> <thead> <tr> <th>Rev</th> <th>Date</th> <th>By</th> <th>Comment</th> </tr> </thead> <tbody> <tr> <td>D</td> <td>15/10/15</td> <td>SF</td> <td>Fourth Issue. Post review</td> </tr> <tr> <td>C</td> <td>15/10/15</td> <td>SF</td> <td>Third Issue. Update EA3 cable corridor &amp; data</td> </tr> <tr> <td>B</td> <td>29/04/14</td> <td>PM</td> <td>Third Issue. Update cable corridor to V20</td> </tr> </tbody> </table>	Rev	Date	By	Comment	D	15/10/15	SF	Fourth Issue. Post review	C	15/10/15	SF	Third Issue. Update EA3 cable corridor & data	B	29/04/14	PM	Third Issue. Update cable corridor to V20	<p>Crown copyright and database right 2015 ©East Anglia Offshore Wind Limited 2015</p> <p>Original A4 Plot Scale 1:1,500,000</p> <p>0 5 10 km 0 2 4 6 nm</p>		
Rev	Date	By	Comment																
D	15/10/15	SF	Fourth Issue. Post review																
C	15/10/15	SF	Third Issue. Update EA3 cable corridor & data																
B	29/04/14	PM	Third Issue. Update cable corridor to V20																

<p><b>East Anglia THREE Limited</b> Dutch effort (days fished) by method (average 2010 - 2014)</p>	
<b>Volume 2</b>	<b>Figure 14.10</b>
Layout	Date
N/A	15/10/2015
Rev	Dwg No.
D	EA3-530-PB-616-D

<p><b>East Anglia THREE Limited</b> Dutch effort (days fished) by method (average 2010 - 2014)</p>			
<b>Volume 2</b>	<b>Figure 14.10</b>		
Layout	Date	Rev	Dwg No.
N/A	15/10/2015	D	EA3-530-PB-616-D



Rev	Date	By	Comment
D	15/10/15	SF	Fourth Issue. Post review
C	19/05/15	SF	Third Issue. Update EA3 cable corridor & data
B	29/04/14	PM	Second Issue. Update cable corridor to V20

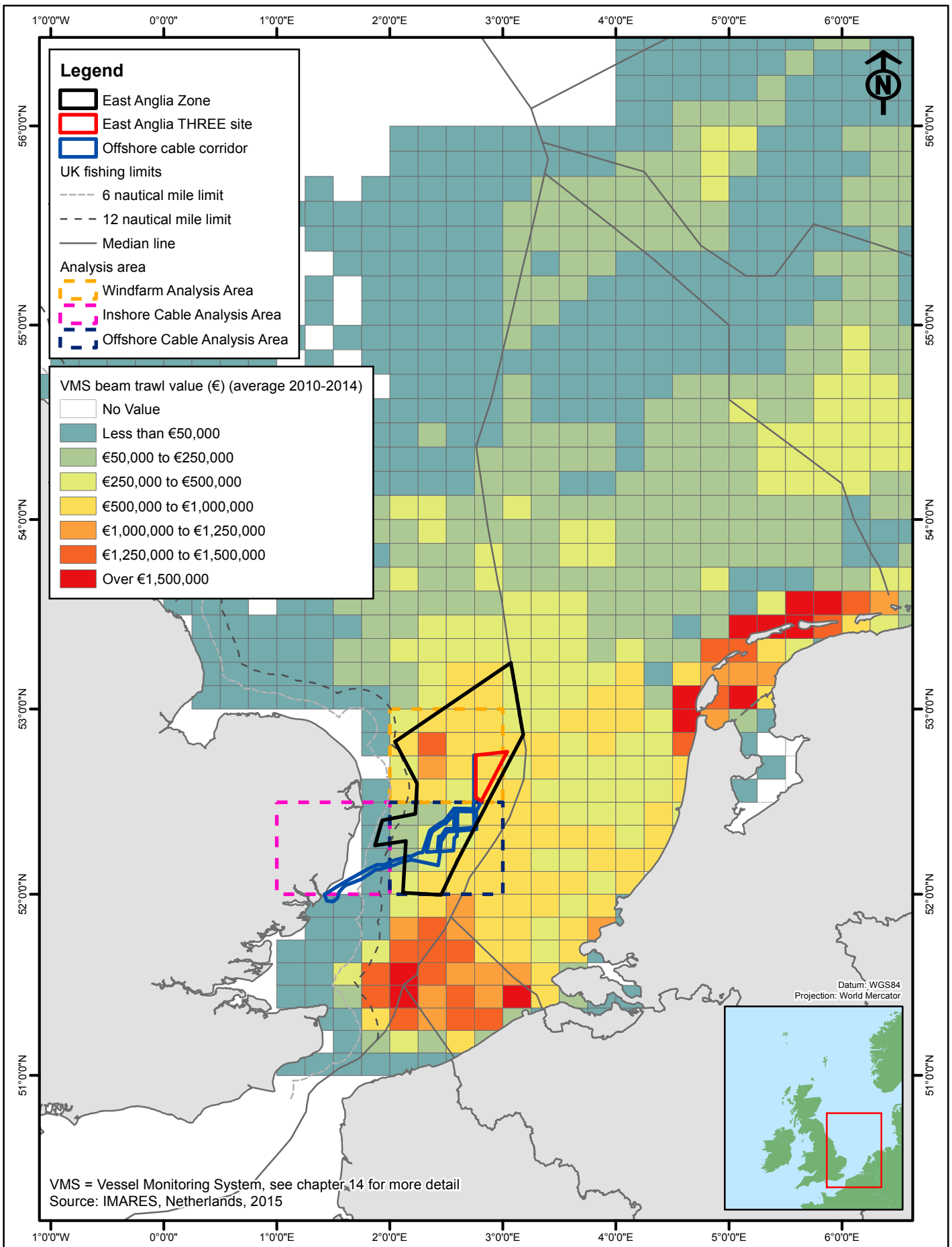
Crown copyright and database right 2015  
©East Anglia Offshore Wind Limited 2015

Original A4  
Plot Scale 1:1,500,000

0 5 10 km  
0 2 4 6 nm

**East Anglia THREE Limited**  
Dutch effort (days fished) by vessel size (average 2010 - 2014)

<b>Volume 2</b>		<b>Figure 14.11</b>	
Layout	Date	Rev	Dwg No.
N/A	15/10/2015	D	EA3-530-PB-617-D

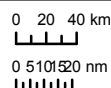


Crown copyright and database right 2015  
©East Anglia Offshore Wind Limited 2015

**East Anglia THREE Limited**  
Dutch VMS by beam trawl value (€)  
(Average 2010-2014)

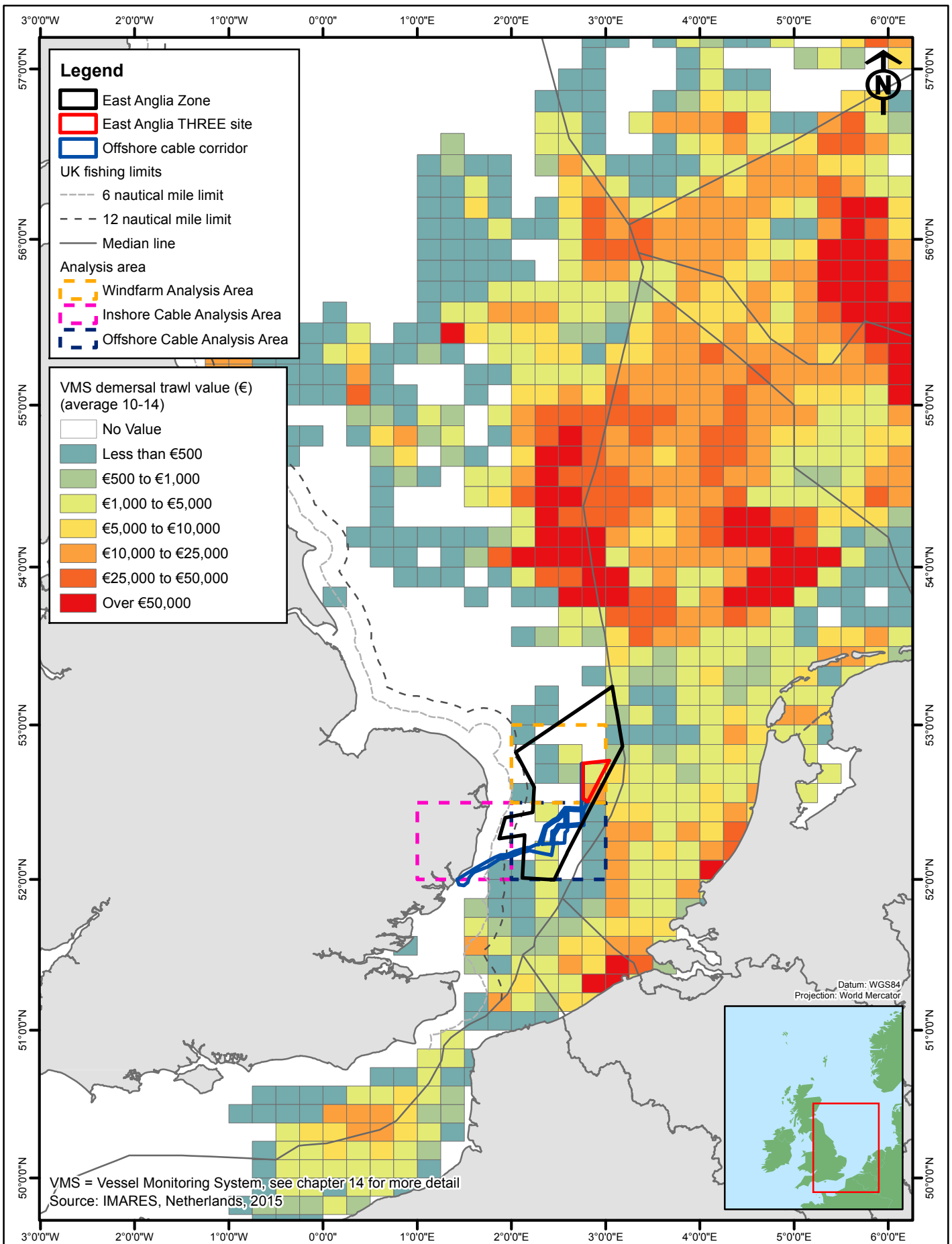
Rev	Date	By	Comment
E	15/10/15	SF	Fifth Issue. Post review
D	19/05/15	SF	Fourth Issue. Update EA3 cable corridor & data
C	28/04/14	PM	Third Issue. Update cable corridor to V20

Original A4  
Plot Scale 1:5,000,000



Volume 2		Figure 14.12	
Layout	Date	Rev	Dwg No.
N/A	15/10/2015	E	EA3-530-PB-618-E

Ref:



Crown copyright and database right 2015  
©East Anglia Offshore Wind Limited 2015

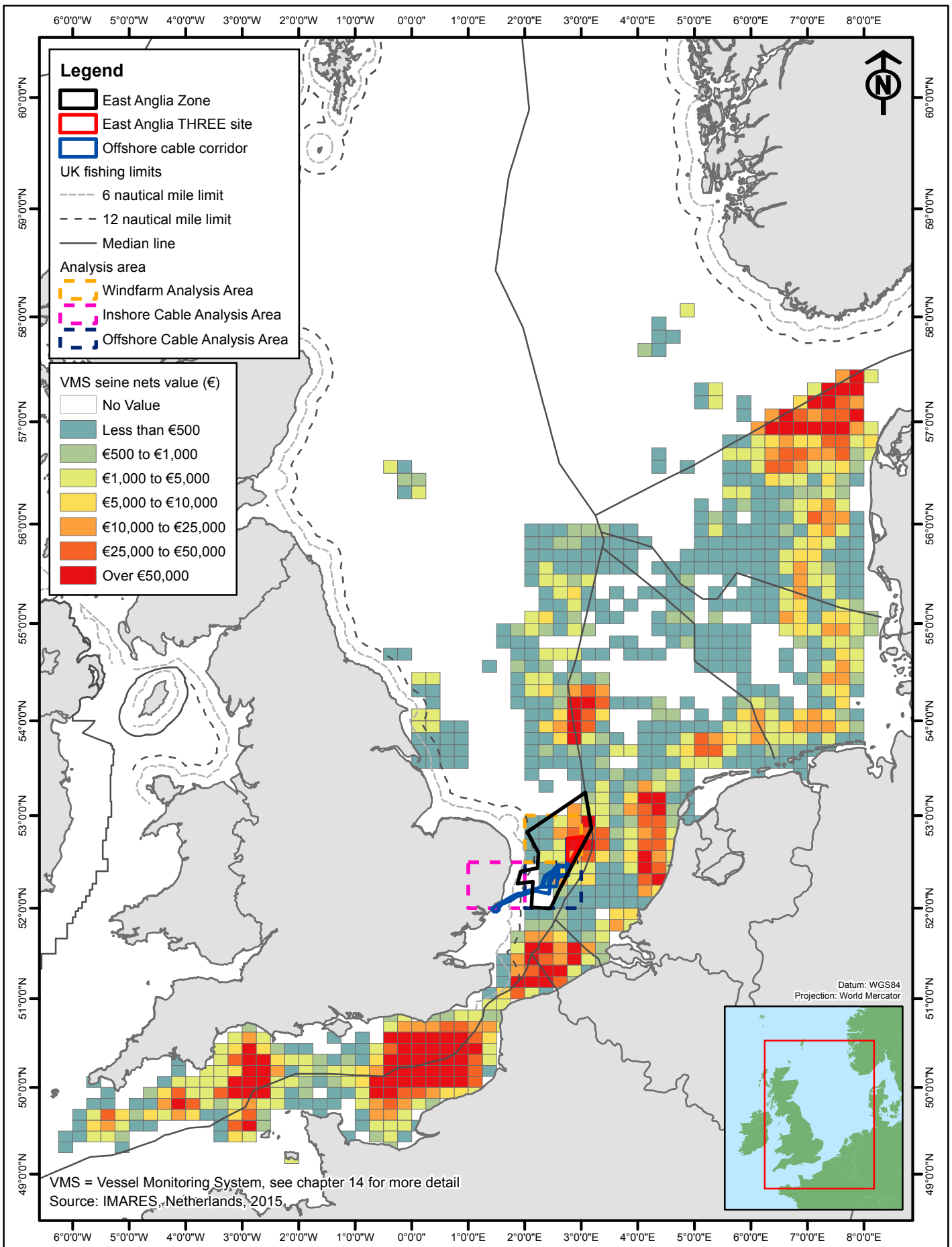
**East Anglia THREE Limited**  
Dutch VMS by demersal trawl value  
(€) (Average 2010-2014)

Rev	Date	By	Comment
D	15/10/15	SF	Fourth Issue. Post review
C	15/05/15	SF	Third Issue. Update EA3 cable corridor & data
B	29/04/14	PM	Second Issue. Update cable corridor to V20

Original A4 Plot Scale 1:6,000,000  
0 20 40 60 km  
0 10 20 30 nm

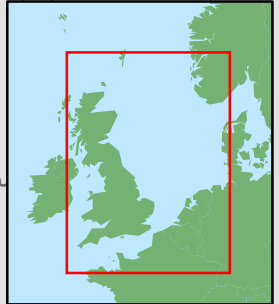
Volume 2		Figure 14.13	
Layout	Date	Rev	Dwg No.
N/A	15/10/2015	D	EA3-530-PB-619-D

Ref:



VMS = Vessel Monitoring System, see chapter 14 for more detail  
 Source: IMARES, Netherlands, 2015.

Datum: WGS84  
 Projection: World Mercator



Crown copyright and database right 2015  
 ©East Anglia Offshore Wind Limited 2015

**East Anglia THREE Limited**  
 Dutch VMS by seine netting value (€)  
 (Average 2010-2014)

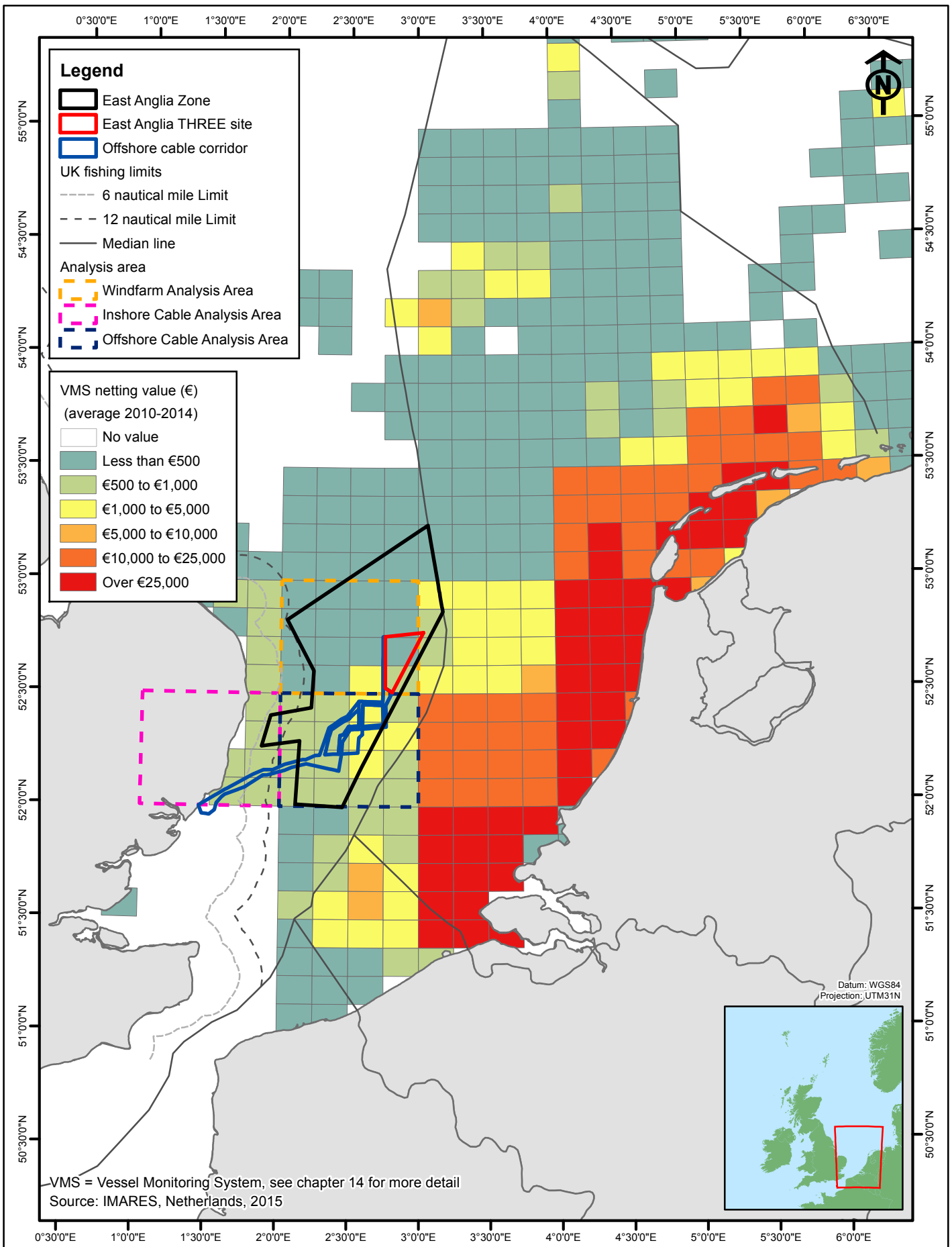
Rev	Date	By	Comment
D	16/10/15	SF	Fourth Issue. Post review
C	15/05/15	SF	Third Issue. Update EA3 cable corridor & data
B	29/04/14	PM	Second Issue. Update cable corridor to V20

Original A4	0 40 80 120 km
Plot Scale	0 20 40 60 nm
1:10,000,000	

<b>Volume 2</b>		<b>Figure 14.14</b>	
Layout	Date	Rev	Dwg No.
N/A	16/10/2015	D	EA3-530-PB-620-D

Ref:





Crown copyright and database right 2015  
©East Anglia Offshore Wind Limited 2015

**East Anglia THREE Limited**  
Dutch VMS by netting value (€)  
(Average 2010-2014)

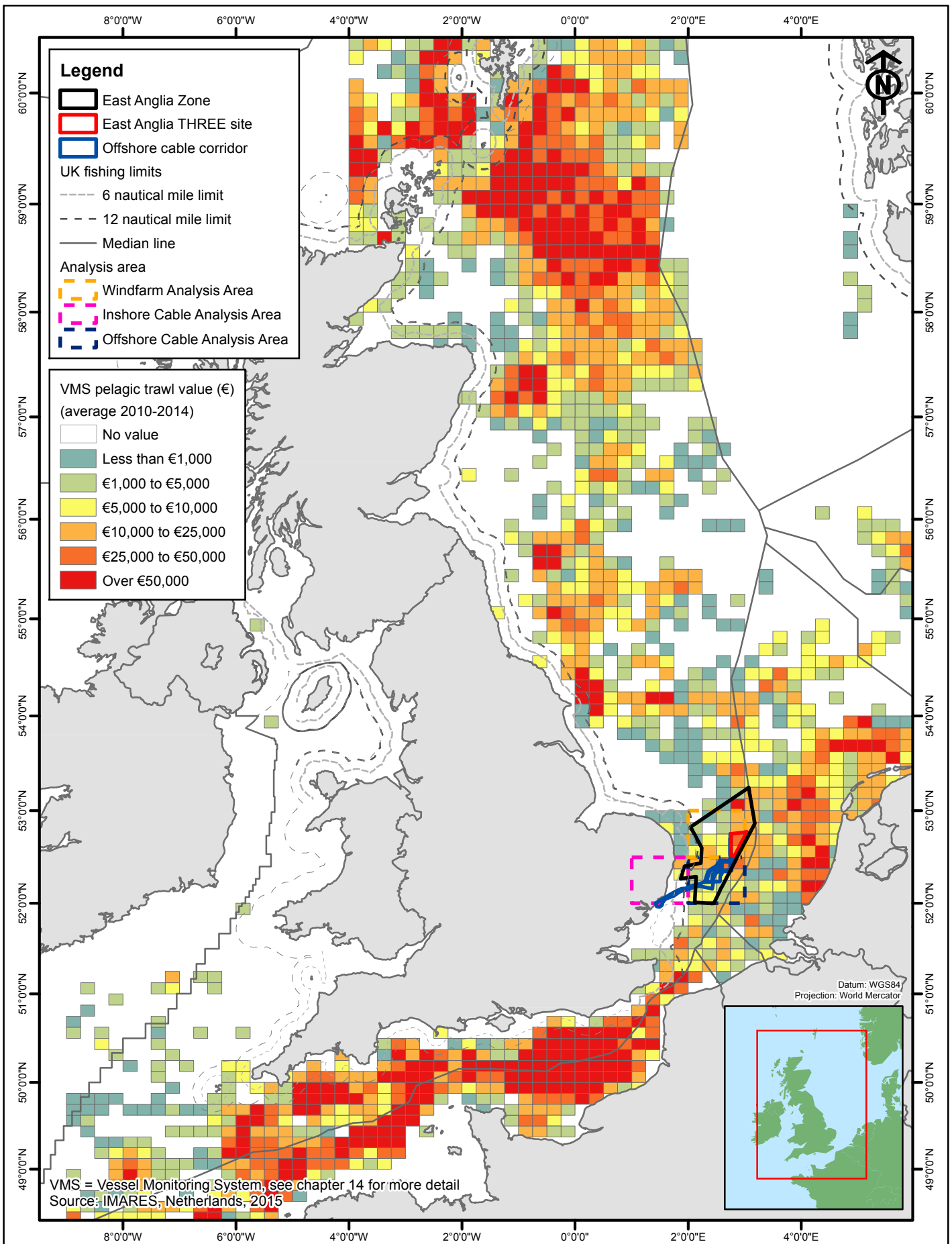
Rev	Date	By	Comment
D	16/10/15	SF	Fourth Issue. Post review
C	19/05/15	SF	Third Issue. Update EA3 cable corridor & data
B	29/04/14	PM	Second Issue. Update cable corridor to V20

Original A4  
Plot Scale 1:2,500,000

0 15 30 km  
0 5 10 15 nm

Volume 2		Figure 14.15	
Layout	Date	Rev	Dwg No.
N/A	16/05/2015	D	EA3-530-PB-621-D

Ref:



Crown copyright and database right 2015  
©East Anglia Offshore Wind Limited 2015

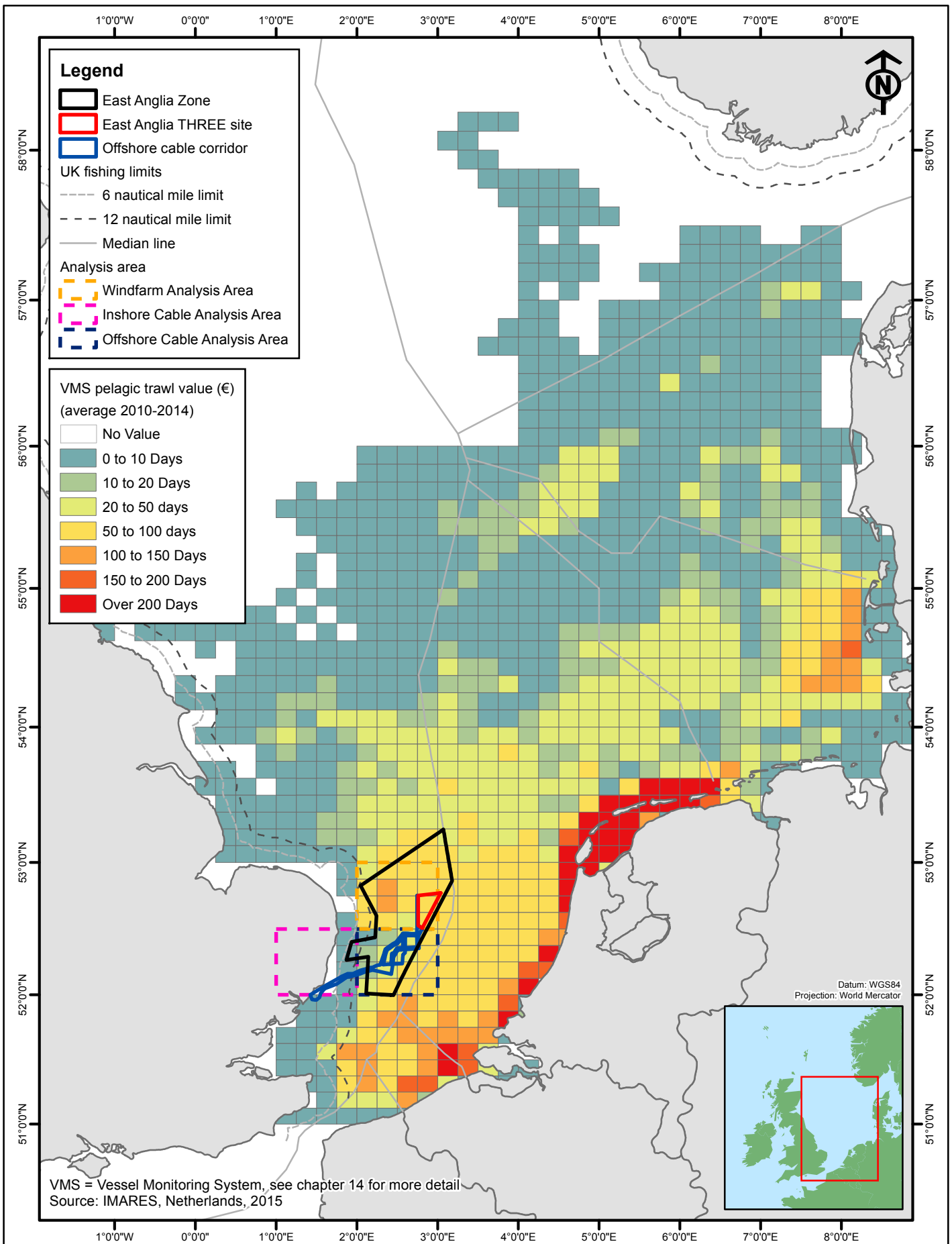
**East Anglia THREE Limited**  
Dutch VMS by pelagic trawl value  
(€) (Average 2010-2014)

D	16/10/15	SF	Fourth Issue. Post review
C	15/05/15	SF	Third Issue. Update EA3 cable corridor & data
B	29/04/14	PM	Second Issue. Update cable corridor to V20
Rev	Date	By	Comment

Original A4	0 50 100 150 km
Plot Scale	0 25 50 75 nm
1:10,000,000	

<b>Volume 2</b>		<b>Figure 14.16</b>	
Layout	Date	Rev	Dwg No.
N/A	16/05/2015	D	EA3-530-PB-622-D

Ref:



Crown copyright and database right 2015  
©East Anglia Offshore Wind Limited 2015

**East Anglia THREE Limited**  
Dutch VMS by beam trawl effort  
(days fished) (average 2010-2014)

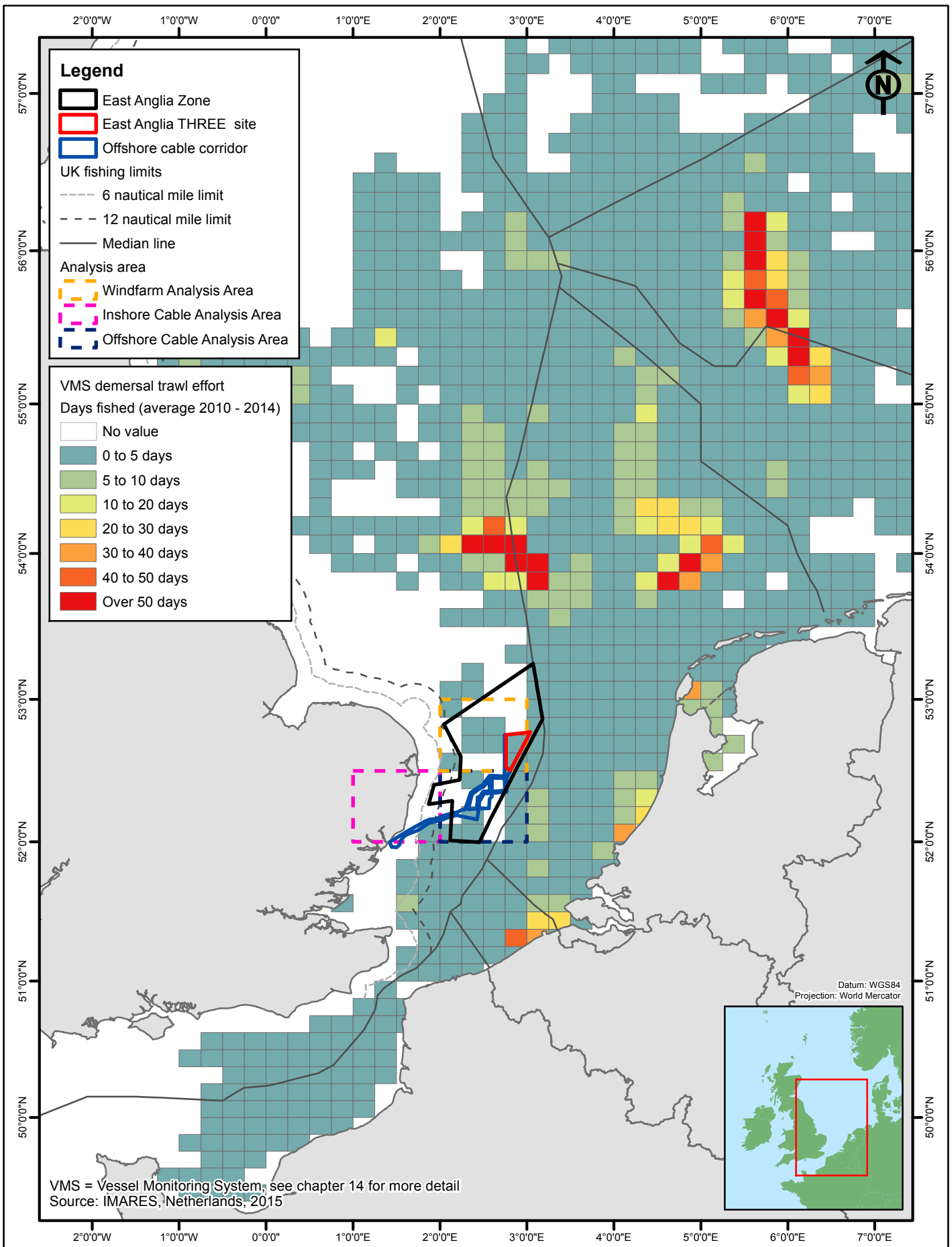
Rev	Date	By	Comment
E	16/10/15	SF	Fifth Issue. Post review
D	15/05/15	SF	Fourth Issue. Update EA3 export cable corridor
C	29/04/14	PM	Third Issue. Update cable corridor to V20

Original A4 Plot Scale 1:7,000,000

0 30 60 90 km  
0 20 40 60 nm

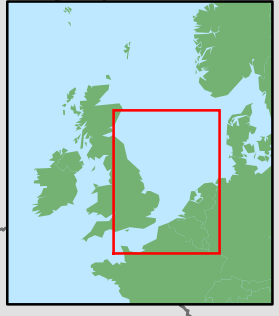
Volume 2		Figure 14.17	
Layout	Date	Rev	Dwg No.
N/A	16/10/2015	E	EA3-530-PB-623-E

Ref:



VMS = Vessel Monitoring System, see chapter 14 for more detail  
 Source: IMARES, Netherlands, 2015

Datum: WGS84  
 Projection: World Mercator



Crown copyright and database right 2015  
 ©East Anglia Offshore Wind Limited 2015

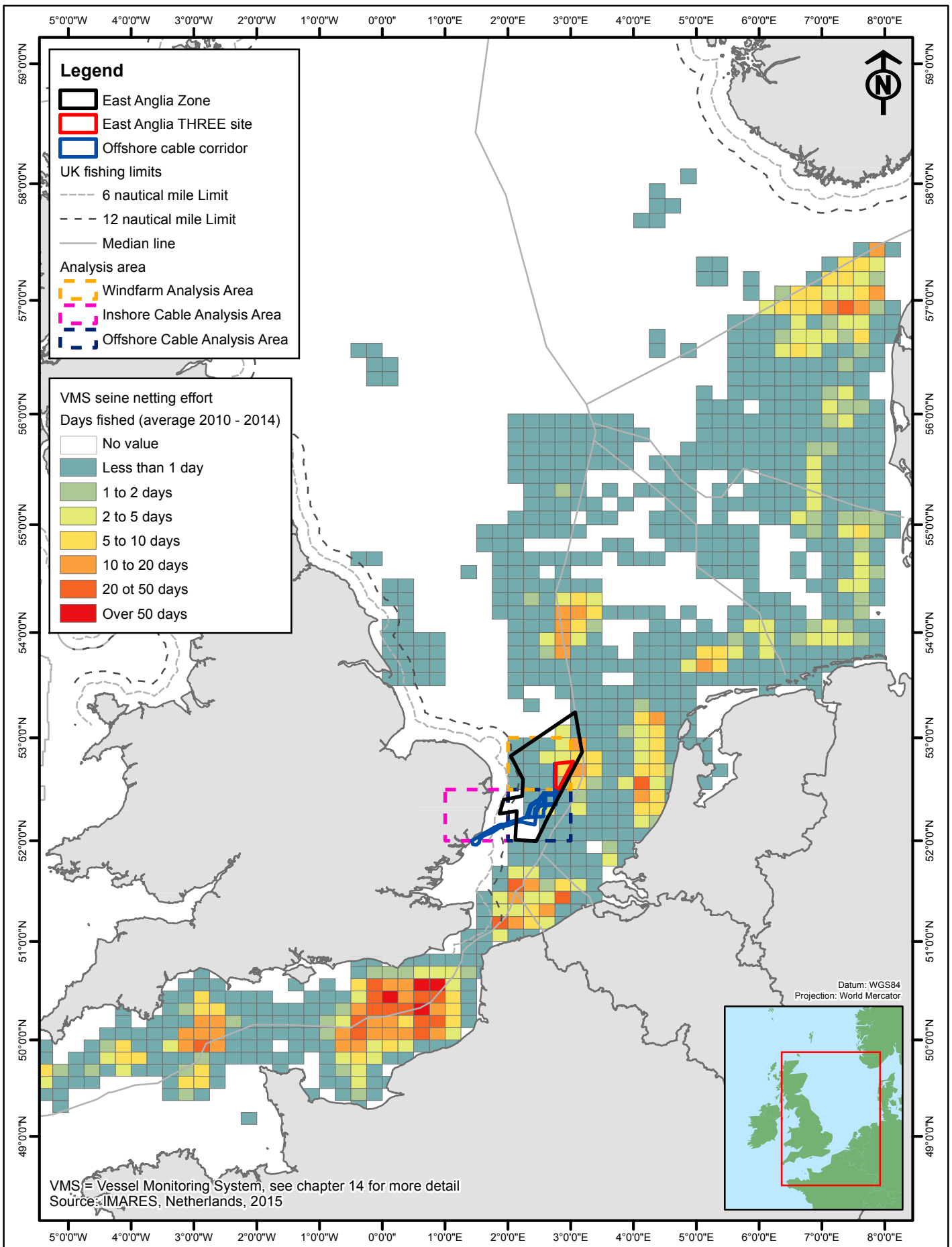
**East Anglia THREE Limited**  
 Dutch VMS by demersal trawl effort  
 (days fished) (average 2010-2014)

Rev	Date	By	Comment
D	16/10/15	SF	Fourth Issue. Post review
C	19/05/15	SF	Third Issue. Update EA3 cable corridor & data
B	29/04/14	PM	Second Issue. Update cable corridor to V20

Original A4	0 20 40 60 km
Plot Scale	0 10 20 30 nm
1:6,500,000	

<b>Volume 2</b>		<b>Figure 14.18</b>	
<b>Layout</b>	<b>Date</b>	<b>Rev</b>	<b>Dwg No.</b>
N/A	16/10/2015	D	EA3-530-PB-624-D

Ref:



Crown copyright and database right 2015  
©East Anglia Offshore Wind Limited 2015

**East Anglia THREE Limited**  
Dutch VMS by seine netting effort  
(days fished) (average 2010-2014)

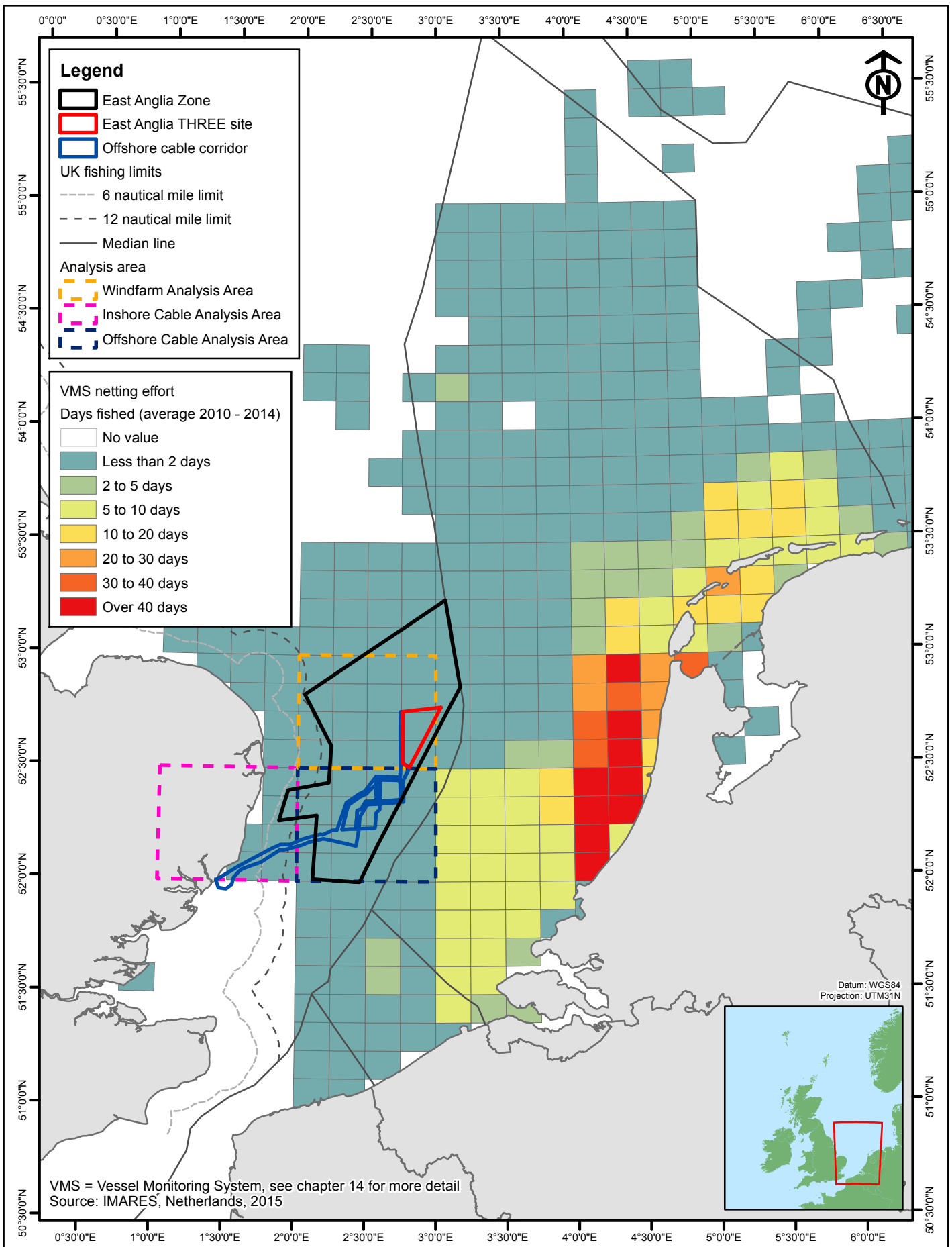
Rev	Date	By	Comment
D	16/10/15	SF	Fourth Issue. Post review
C	19/05/15	SF	Third Issue. Update EA3 cable corridor & data
B	29/04/14	PM	Second Issue. Update cable corridor to V20

Original A4  
Plot Scale 1:9,000,000

0 40 80 120 km  
0 20 40 60 nm

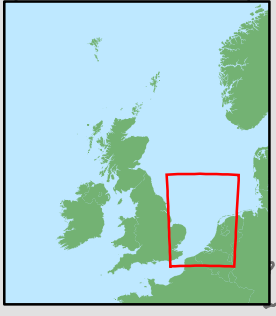
Volume 2		Figure 14.19	
Layout	Date	Rev	Dwg No.
N/A	16/10/2015	D	EA3-530-PB-625-D

Ref:

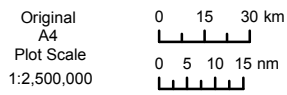


Datum: WGS84  
Projection: UTM31N

VMS = Vessel Monitoring System, see chapter 14 for more detail  
Source: IMARES, Netherlands, 2015



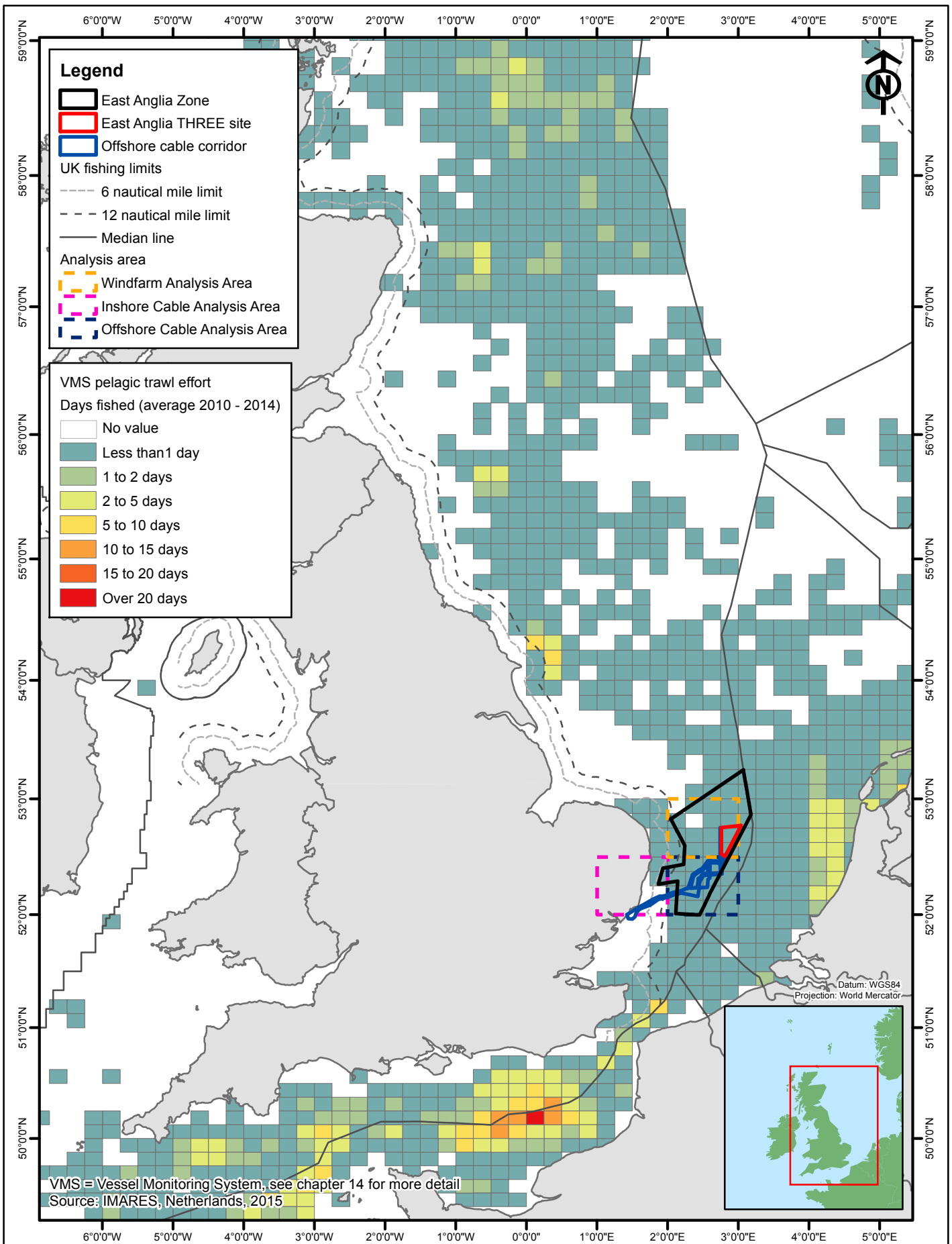
<table border="1"> <tr> <th>Rev</th> <th>Date</th> <th>By</th> <th>Comment</th> </tr> <tr> <td>D</td> <td>16/10/15</td> <td>SF</td> <td>Fourth Issue. Post review</td> </tr> <tr> <td>C</td> <td>19/05/15</td> <td>SF</td> <td>Third Issue. Update EA3 cable corridor &amp; data</td> </tr> <tr> <td>B</td> <td>29/04/14</td> <td>PM</td> <td>Second Issue. Update cable corridor to V20</td> </tr> </table>	Rev	Date	By	Comment	D	16/10/15	SF	Fourth Issue. Post review	C	19/05/15	SF	Third Issue. Update EA3 cable corridor & data	B	29/04/14	PM	Second Issue. Update cable corridor to V20	<p>Crown copyright and database right 2015 ©East Anglia Offshore Wind Limited 2015</p> <p>Original A4 Plot Scale 1:2,500,000</p>		
Rev	Date	By	Comment																
D	16/10/15	SF	Fourth Issue. Post review																
C	19/05/15	SF	Third Issue. Update EA3 cable corridor & data																
B	29/04/14	PM	Second Issue. Update cable corridor to V20																



**East Anglia THREE Limited**  
Dutch VMS by netting effort  
(days fished) (average 2010-2014)

<b>Volume 2</b>		<b>Figure 14.20</b>	
Layout	Date	Rev	Dwg No.
N/A	16/10/2015	D	EA3-530-PB-626-D

Ref:



Crown copyright and database right 2015  
©East Anglia Offshore Wind Limited 2015

**East Anglia THREE Limited**  
Dutch VMS by pelagic trawl effort  
(days fished) (average 2010-2014)

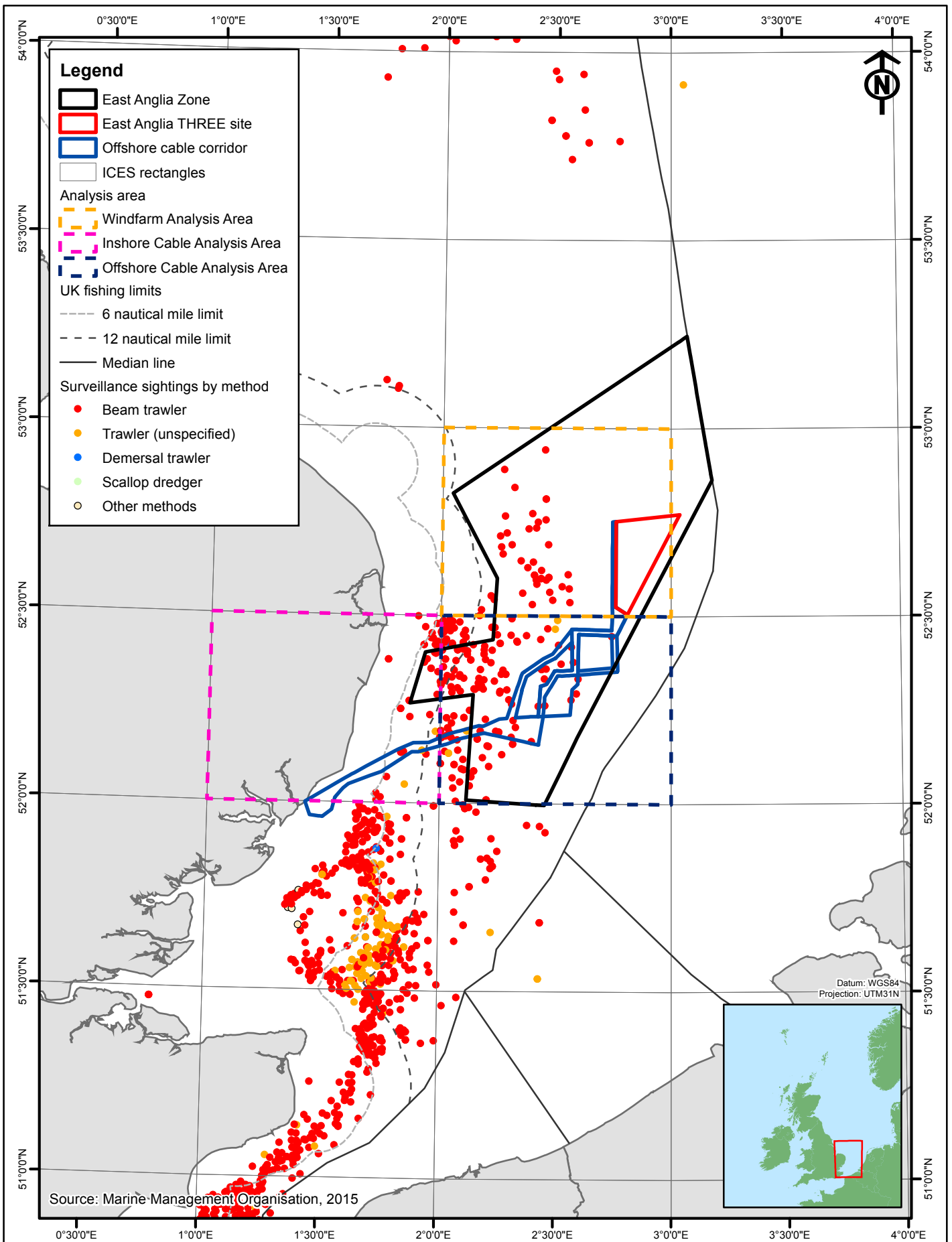
Rev	Date	By	Comment
D	16/10/15	SF	Fourth Issue. Post review
C	19/05/15	SF	Third Issue. Update EA3 cable corridor & data
B	29/04/14	PM	Second Issue. Update cable corridor to V20

Original A4  
Plot Scale 1:8,000,000

0 30 60 90 km  
0 15 30 45 nm

Volume 2		Figure 14.21	
Layout	Date	Rev	Dwg No.
N/A	16/10/2015	D	EA3-530-PB-627-D

Ref:

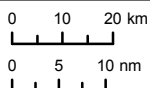


Crown copyright and database right 2015  
©East Anglia Offshore Wind Limited 2015

**East Anglia THREE Limited**  
Belgian surveillance sightings  
by method, 2010 - 2014

Rev	Date	By	Comment
E	16/10/15	SF	Fifth Issue. Post review
D	19/05/15	SF	Fourth Issue. Update EA3 cable corridor & data
C	29/04/14	PM	Third Issue. Update cable corridor to V20

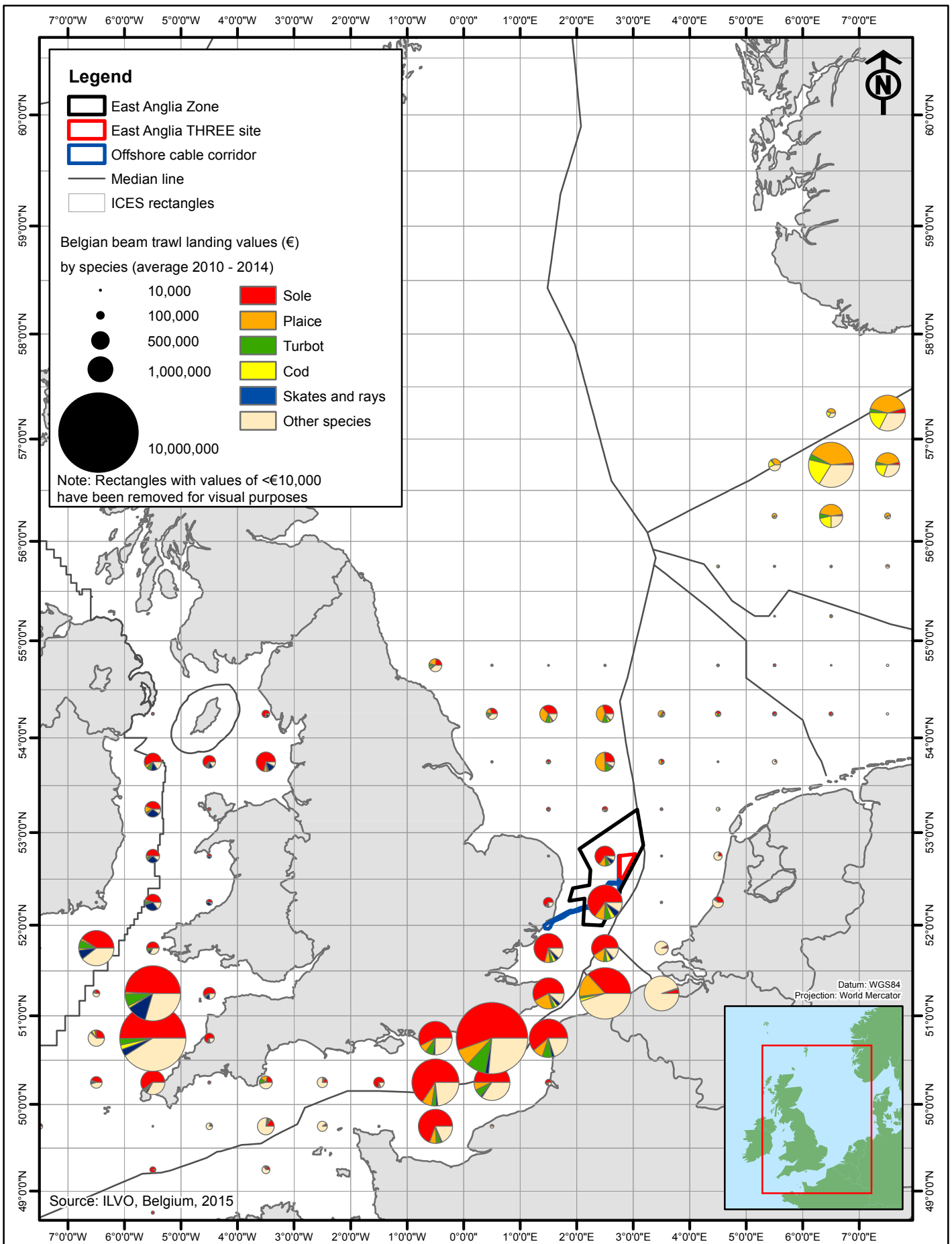
Original A4  
Plot Scale 1:1,500,000



Volume 2		Figure 14.22	
Layout	Date	Rev	Dwg No.
N/A	16/10/2015	E	EA3-530-PB-628-E

Ref:

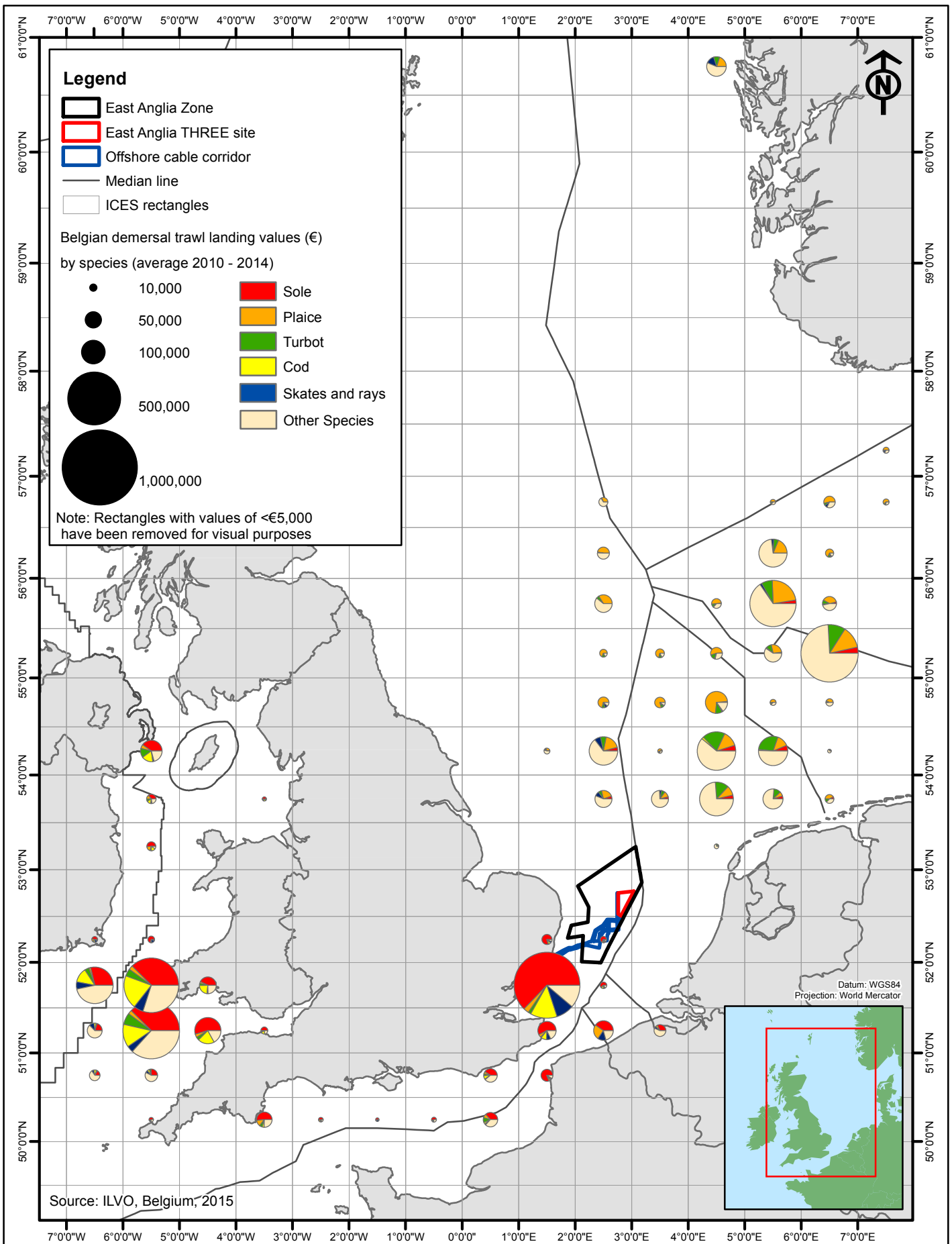




Rev	Date	By	Comment
E	15/10/15	SF	Fifth Issue. Post review
D	18/05/15	PM	Fourth Issue. Update cable corridor & data
C	29/04/14	PM	Third Issue. Update cable corridor to V20

Crown copyright and database right 2015 ©East Anglia Offshore Wind Limited 2015	
Original A4	0 50 100 km
Plot Scale 1:10,000,000	0 30 60 nm

<b>East Anglia THREE Limited</b> Belgian beam trawl landing values (€) by species (average 2010-2014)			
<b>Volume 2</b>			
<b>Figure 14.23</b>			
Layout	Date	Rev	Dwg No.
N/A	16/10/2015	E	EA3-530-PB-629-E

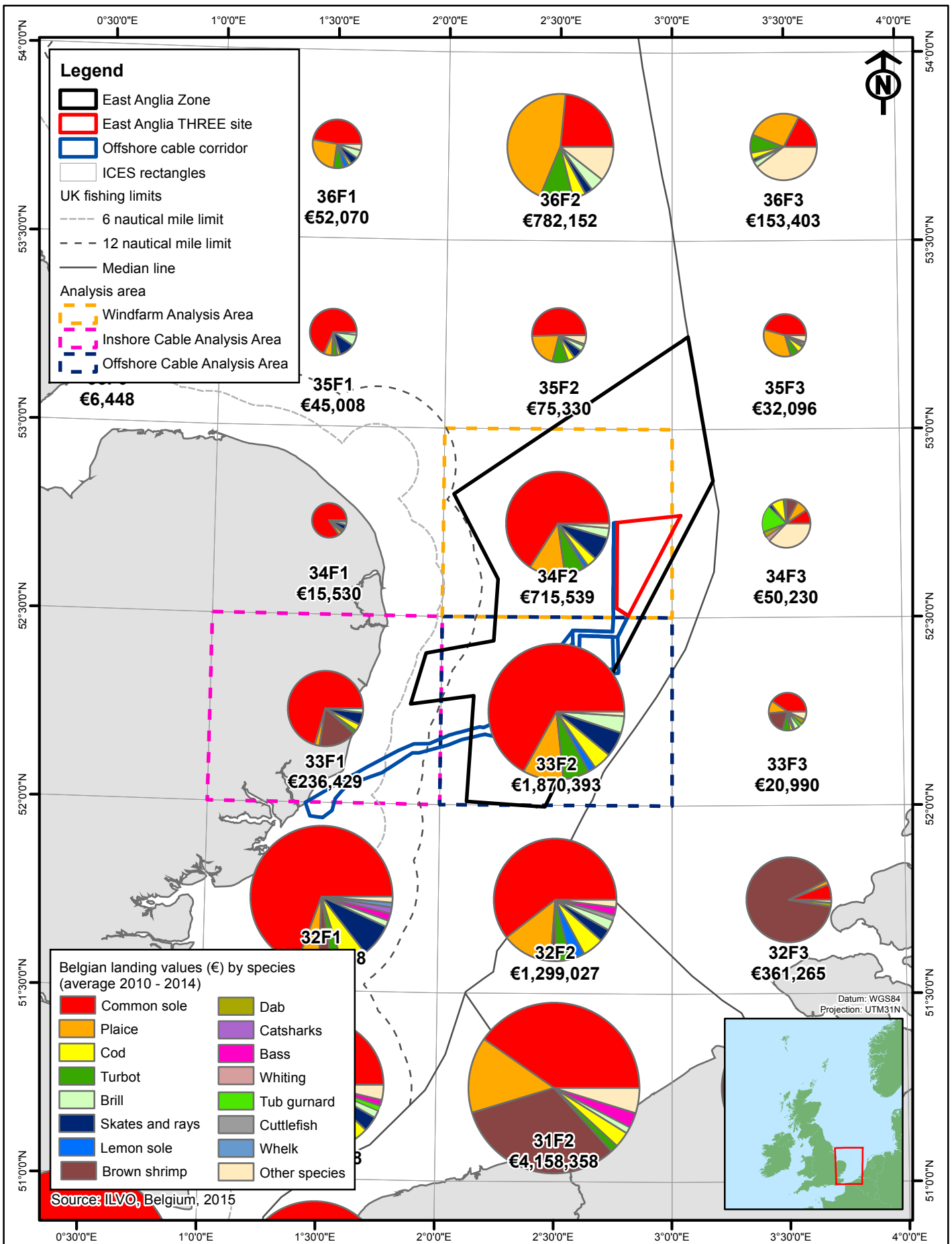


E	15/10/15	SF	Fifth Issue. Post review
D	18/05/15	PM	Fourth Issue. Update cable corridor & data
C	29/04/14	PM	Third Issue. Update cable corridor to V20
Rev	Date	By	Comment

Crown copyright and database right 2015 ©East Anglia Offshore Wind Limited 2015	
Original A4	020406080 km
Plot Scale	01000040 nm
1:10,000,000	

<b>East Anglia THREE Limited</b>		<b>Belgian demersal trawl landing values (€) by species (average 2010-2014)</b>	
<b>Volume 2</b>		<b>Figure 14.24</b>	
Layout	Date	Rev	Dwg No.
N/A	16/10/2015	E	EA3-530-PB-630-E

Ref:



Crown copyright and database right 2015  
©East Anglia Offshore Wind Limited 2015

**East Anglia THREE Limited**  
Belgian landing values (€) by species  
(average 2010 - 2014)

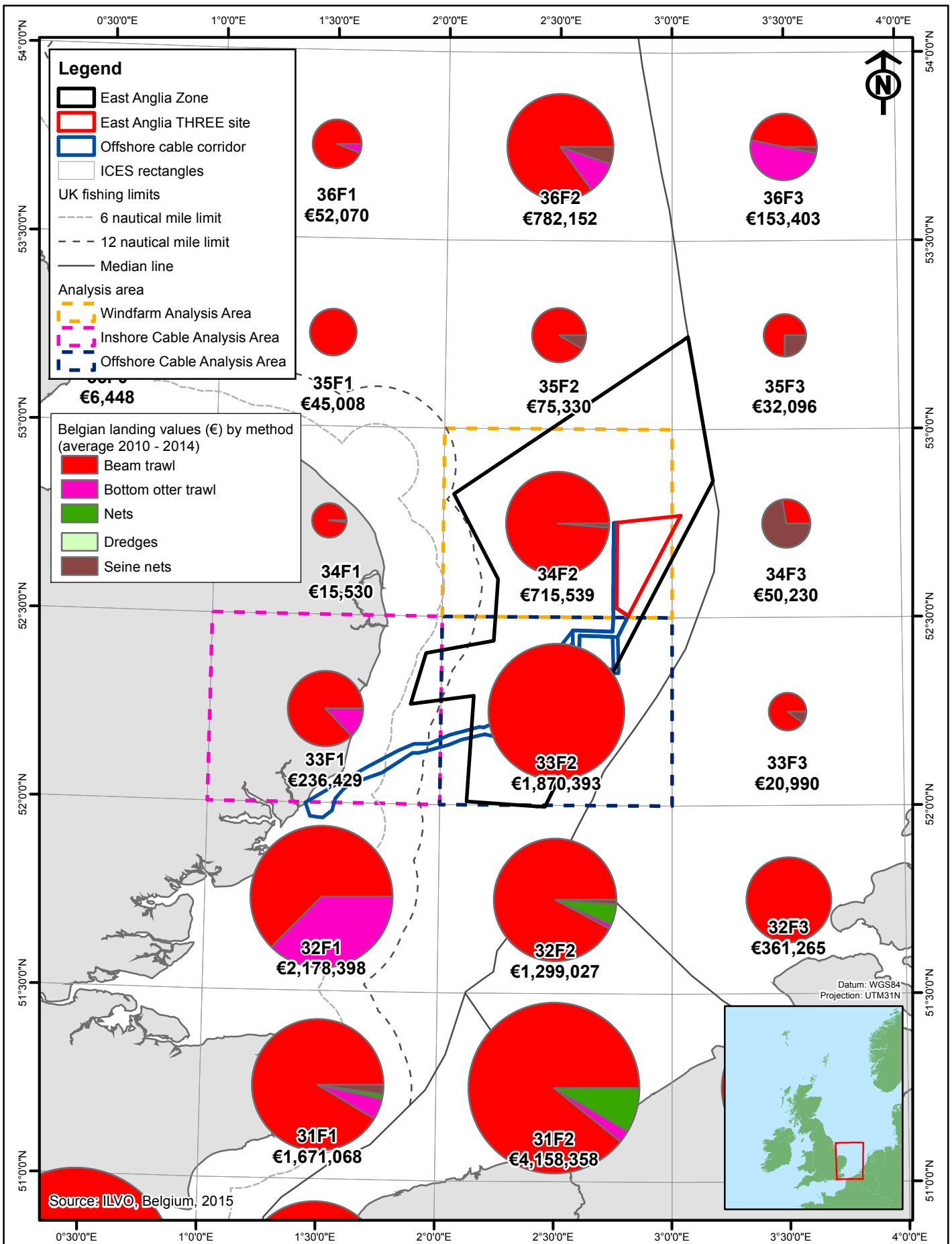
Rev	Date	By	Comment
E	16/10/15	SF	Fifth Issue. Post review
D	18/05/15	PM	Fourth Issue. Update cable corridor & data
C	29/04/14	PM	Third Issue. Update cable corridor to V20

Original A4  
Plot Scale 1:1,500,000

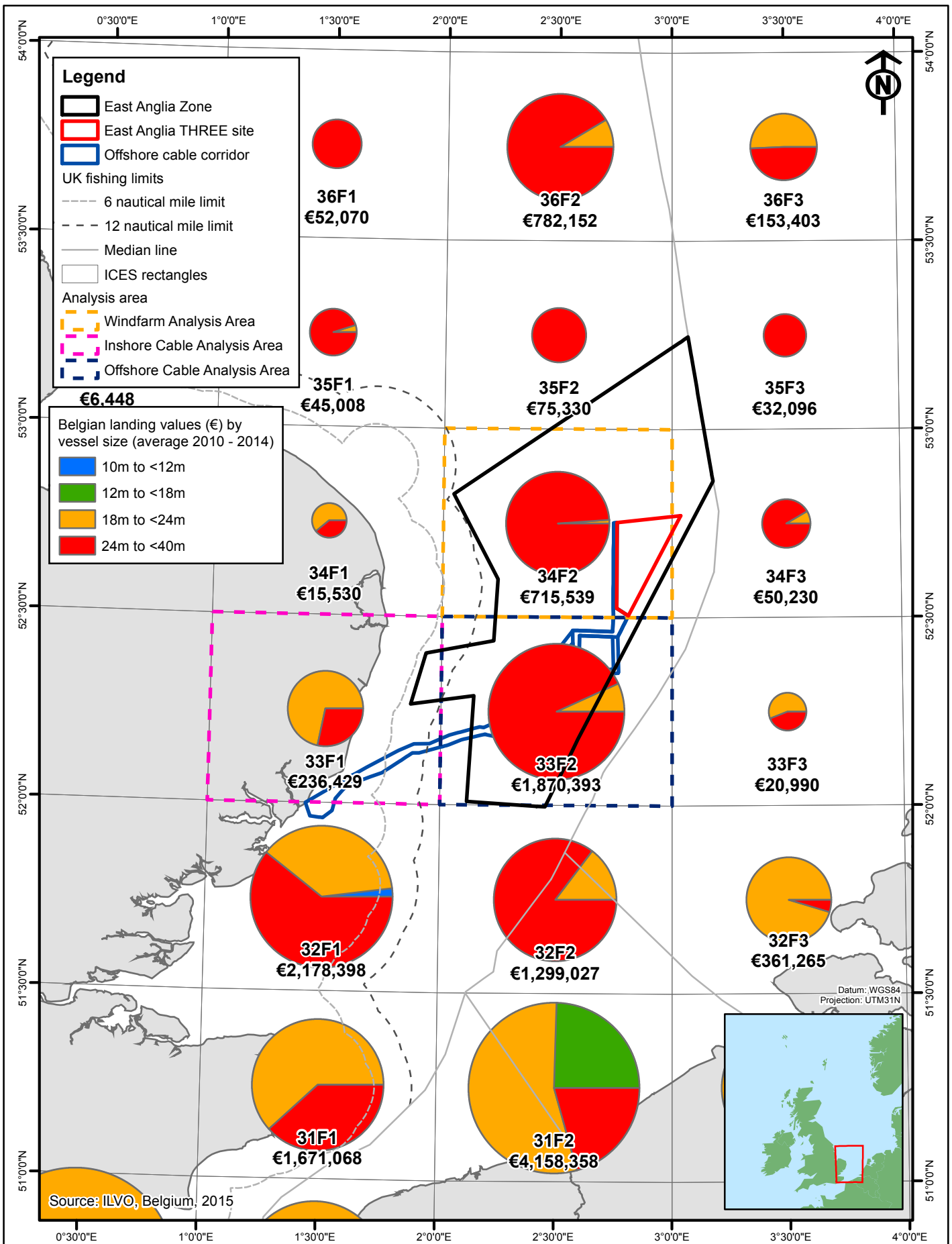
0 5 10 km  
0 2 4 6 nm

Volume 2		Figure 14.25	
Layout	Date	Rev	Dwg No.
N/A	16/10/2015	E	EA3-530-PB-631-E


Ref:




		Crown copyright and database right 2015 ©East Anglia Offshore Wind Limited 2015		<b>East Anglia THREE Limited</b> Belgian landing values (€) by method (average 2010 - 2014)																													
<table border="1"> <tr><td>E</td><td>15/10/15</td><td>SF</td><td>Fifth Issue. Post review</td></tr> <tr><td>D</td><td>13/05/15</td><td>PM</td><td>Fourth Issue. Update cable corridor &amp; data</td></tr> <tr><td>C</td><td>29/04/14</td><td>PM</td><td>Third Issue. Update cable corridor to V20</td></tr> <tr><th>Rev</th><th>Date</th><th>By</th><th>Comment</th></tr> </table>		E	15/10/15	SF	Fifth Issue. Post review	D	13/05/15	PM	Fourth Issue. Update cable corridor & data	C	29/04/14	PM	Third Issue. Update cable corridor to V20	Rev	Date	By	Comment	Original A4 Plot Scale 1:1,500,000 0 5 10 km 0 2 4 6 nm		<table border="1"> <tr><th colspan="2">Volume 2</th><th colspan="2">Figure 14.26</th></tr> <tr><th>Layout</th><th>Date</th><th>Rev</th><th>Dwg No.</th></tr> <tr><td>N/A</td><td>16/10/2015</td><td>E</td><td>EA3-530-PB-632-E</td></tr> </table>		Volume 2		Figure 14.26		Layout	Date	Rev	Dwg No.	N/A	16/10/2015	E	EA3-530-PB-632-E
E	15/10/15	SF	Fifth Issue. Post review																														
D	13/05/15	PM	Fourth Issue. Update cable corridor & data																														
C	29/04/14	PM	Third Issue. Update cable corridor to V20																														
Rev	Date	By	Comment																														
Volume 2		Figure 14.26																															
Layout	Date	Rev	Dwg No.																														
N/A	16/10/2015	E	EA3-530-PB-632-E																														



Source: ILVO, Belgium, 2015


**VATTENFALL** 


 **SCOTTISHPOWER RENEWABLES**

Rev	Date	By	Comment
E	16/10/15	SF	Fifth Issue. Post review
D	18/05/15	PM	Fourth Issue. Update cable corridor & data
C	30/04/14	PM	Third Issue. Update cable corridor to V20

Crown copyright and database right 2015  
©East Anglia Offshore Wind Limited 2015

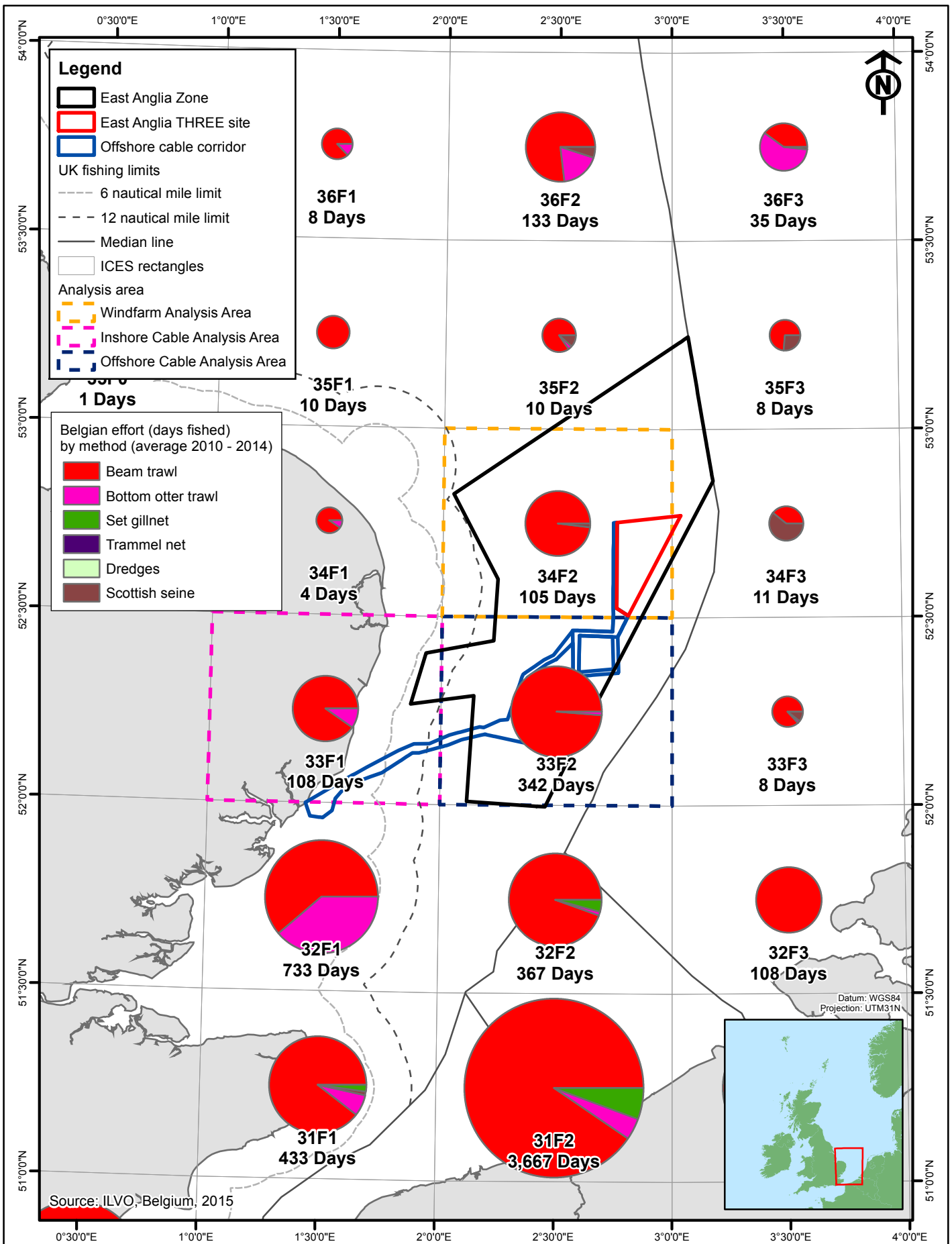
Original A4 Plot Scale 1:1,500,000

0 5 10 km 

0 2 4 6 nm 

**East Anglia THREE Limited**  
Belgian landing values (€) by vessel size (average 2010 - 2014)

Volume 2		Figure 14.27	
Layout	Date	Rev	Dwg No.
N/A	16/10/2015	E	EA3-530-PB-633-E

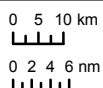


Crown copyright and database right 2015  
©East Anglia Offshore Wind Limited 2015

**East Anglia THREE Limited**  
Belgian effort (days fished)  
by method (average 2010 - 2014)

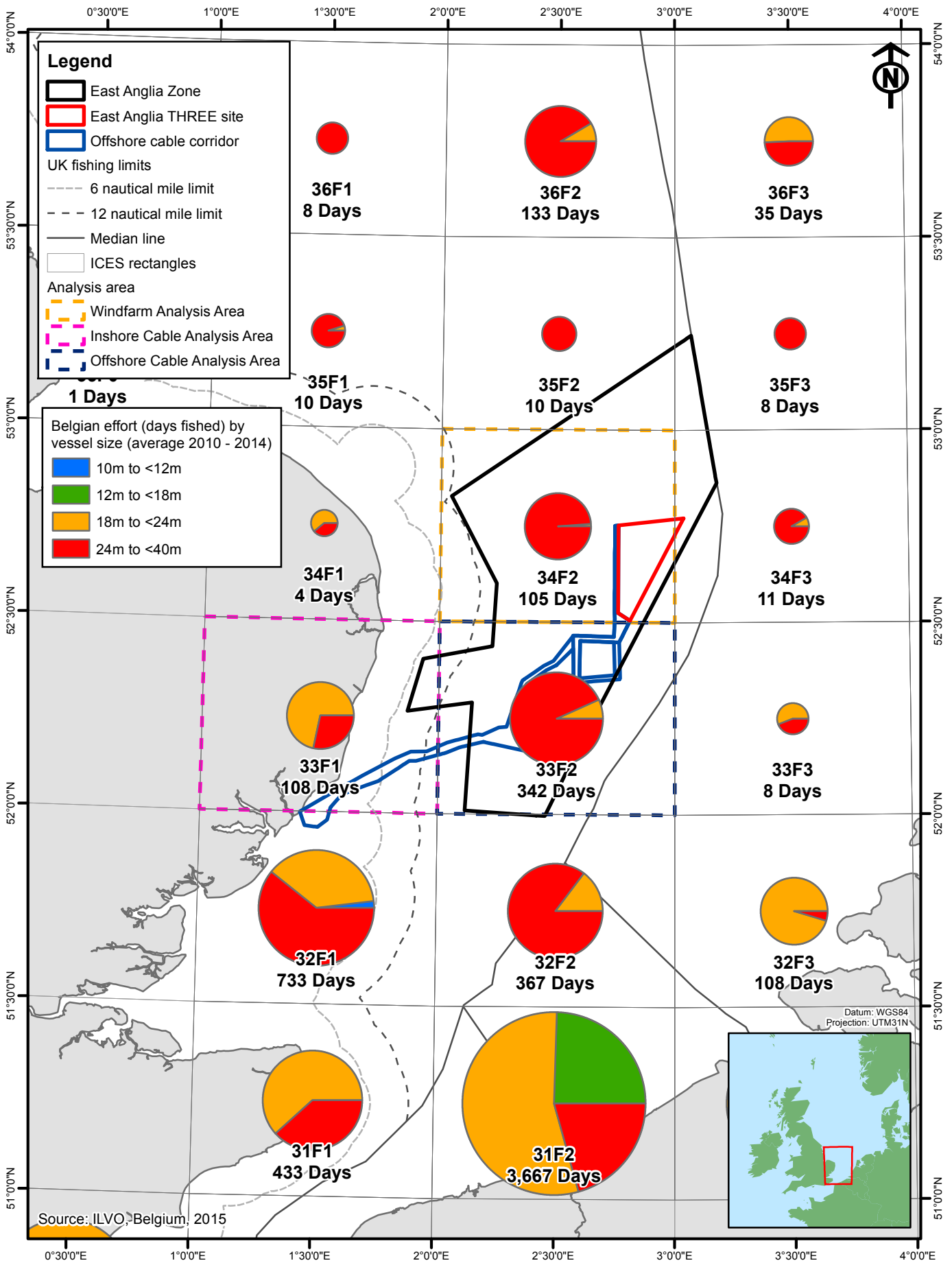
Rev	Date	By	Comment
E	16/10/15	SF	Fifth Issue. Post review
D	18/05/15	PM	Fourth Issue. Update cable corridor & data
C	30/04/14	PM	Third Issue. Update cable corridor to V20

Original A4  
Plot Scale 1:1,500,000



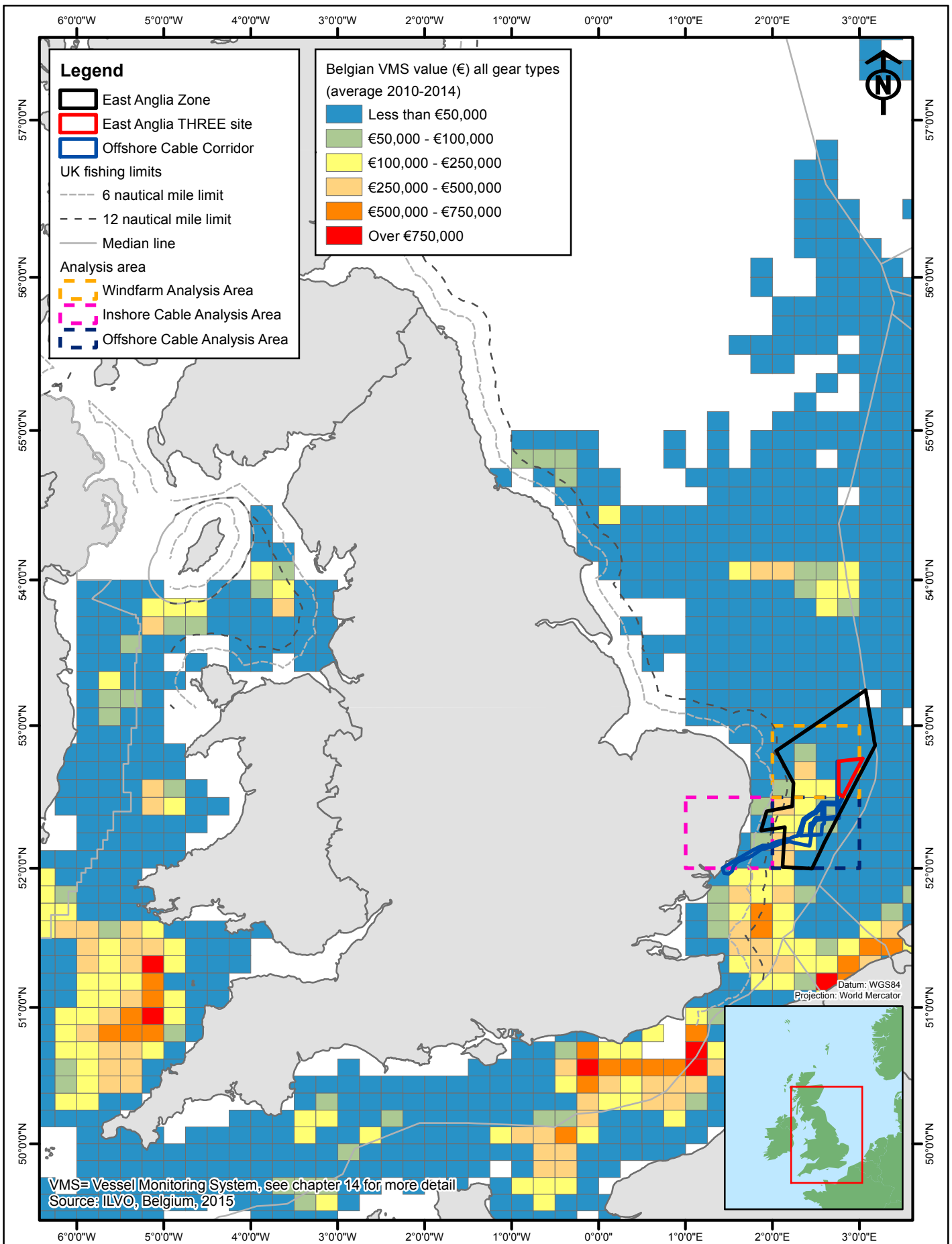
Volume 2		Figure 14.28	
Layout	Date	Rev	Dwg No.
N/A	16/10/2015	E	EA3-530-PB-634-E

Ref:



		Crown copyright and database right 2015 ©East Anglia Offshore Wind Limited 2015		<b>East Anglia THREE Limited</b> Belgian effort (days fished) by vessel size (average 2010 - 2014)		
E	16/10/15	SF	Fifth Issue. Post review	Original A4 Plot Scale 1:1,500,000 0 2 4 6 nm 	<b>Volume 2</b>	<b>Figure 14.29</b>
D	18/05/15	PM	Fourth Issue. Update cable corridor & data			
C	30/04/14	PM	Third Issue. Update cable corridor to V20		Layout N/A Date 16/10/2015 Rev E Dwg No. EA3-530-PB-635-E	
Rev	Date	By	Comment			

Ref:



VMS= Vessel Monitoring System, see chapter 14 for more detail  
 Source: ILVO, Belgium, 2015



Crown copyright and database right 2015  
 ©East Anglia Offshore Wind Limited 2015

**East Anglia THREE Limited**  
 Belgian VMS value (€) by all gear type (average 2010-2014)

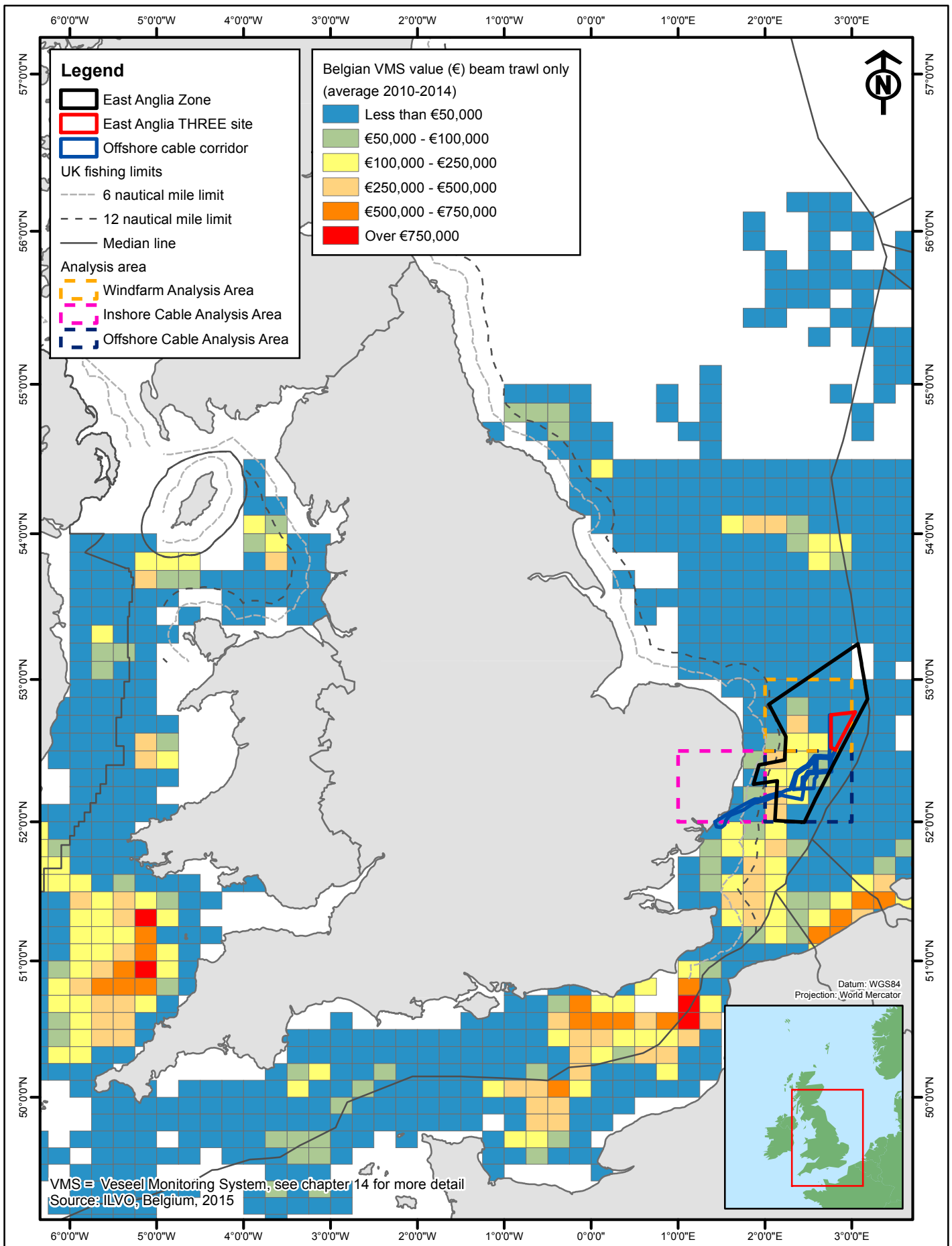
Rev	Date	By	Comment
B	16/10/15	SF	Second Issue. Post review
A	12/05/15	CF	First Issue, Update EA3 export cable corridor

Original A4  
 Plot Scale 1:6,500,000  
 0 20 40 60 km  
 0 10 20 30 nm

Volume 2		Figure 14.30	
Layout	Date	Rev	Dwg No.
N/A	16/10/2015	B	EA3-530-PB-636-B

Ref:





Crown copyright and database right 2015  
©East Anglia Offshore Wind Limited 2015

**East Anglia THREE Limited**  
Belgian VMS value (€) by  
beam trawl (average 2010-2014)

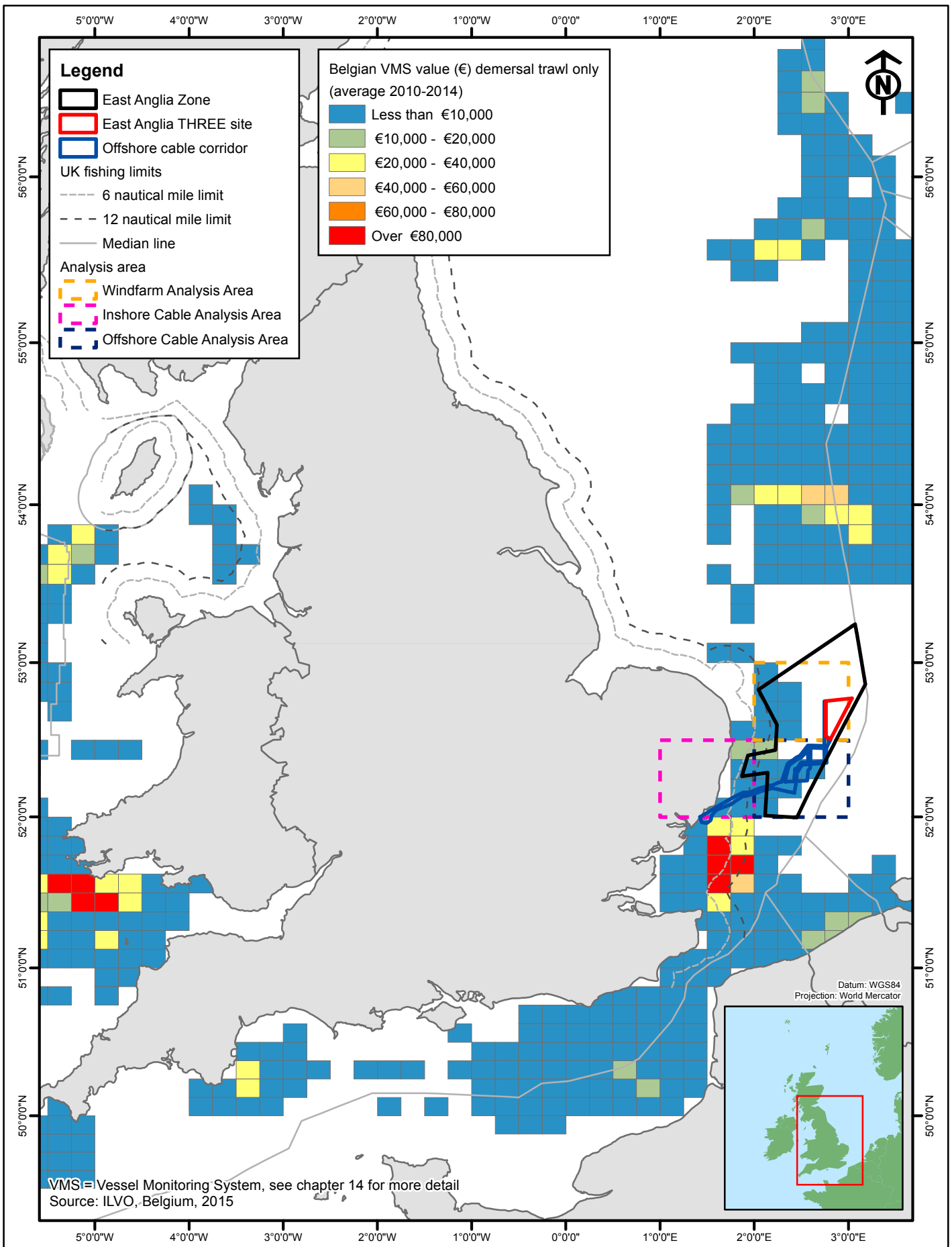
Rev	Date	By	Comment
B	16/10/15	SF	Second Issue. Post review
A	12/05/15	CF	First Issue, Update EA3 export cable corridor

Original A4  
Plot Scale 1:6,500,000

0 20 40 60 km  
0 10 20 30 nm

Volume 2		Figure 14.31	
Layout	Date	Rev	Dwg No.
N/A	16/10/2015	B	EA3-530-PB-637-B

Ref:



Crown copyright and database right 2015  
 ©East Anglia Offshore Wind Limited 2015

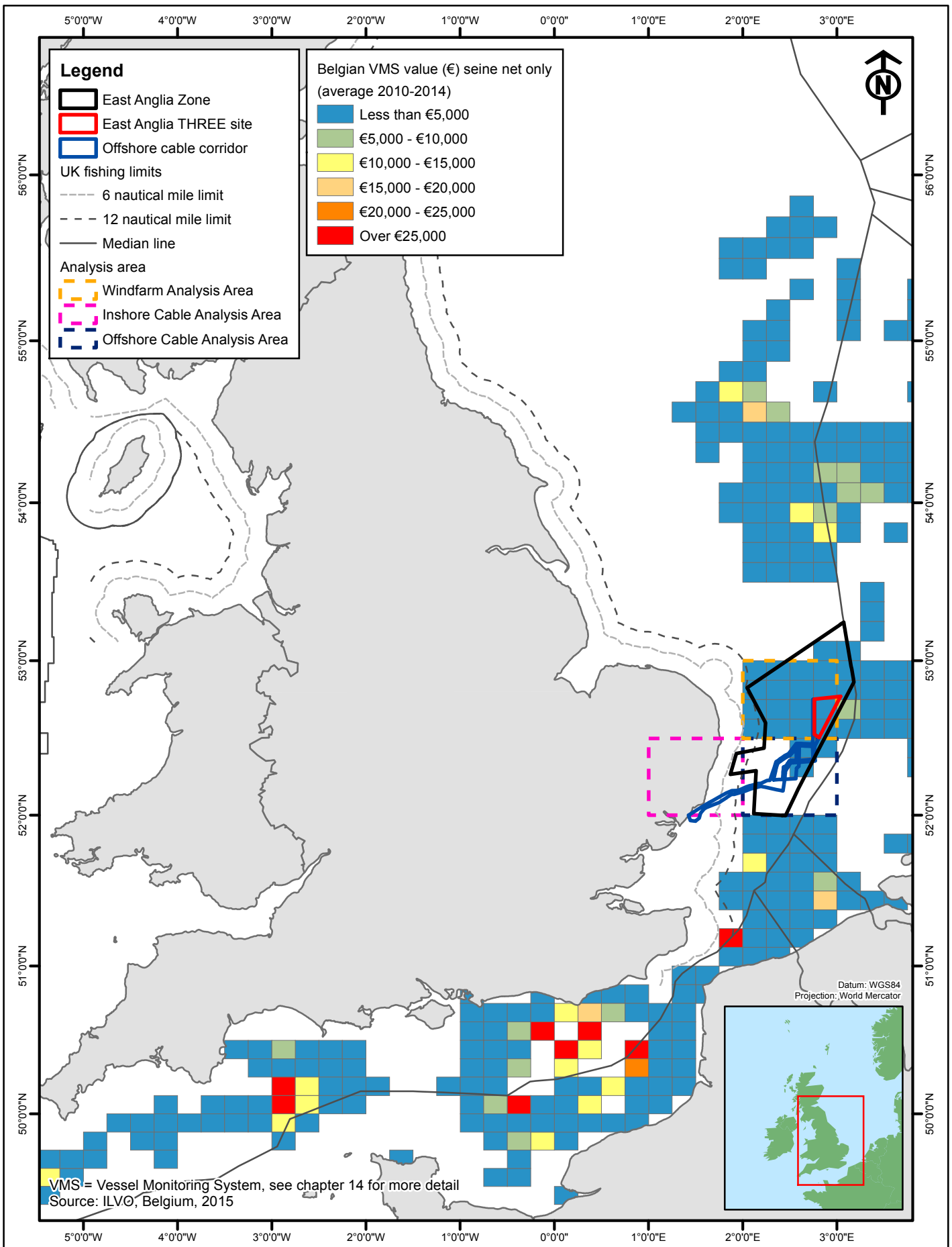
**East Anglia THREE Limited**  
 Belgian VMS value (€) demersal trawl only (average 2010-2014)

Rev	Date	By	Comment
B	16/10/15	SF	Second Issue. Post review
A	12/05/15	CF	First Issue, Update EA3 export cable corridor

Original A4	0 20 40 60 km
Plot Scale 1:6,000,000	0 10 20 30 nm

<b>Volume 2</b>		<b>Figure 14.31a</b>	
Layout	Date	Rev	Dwg No.
N/A	16/10/2015	B	EA3-530-PB-638-B

Ref:



Crown copyright and database right 2015  
©East Anglia Offshore Wind Limited 2015

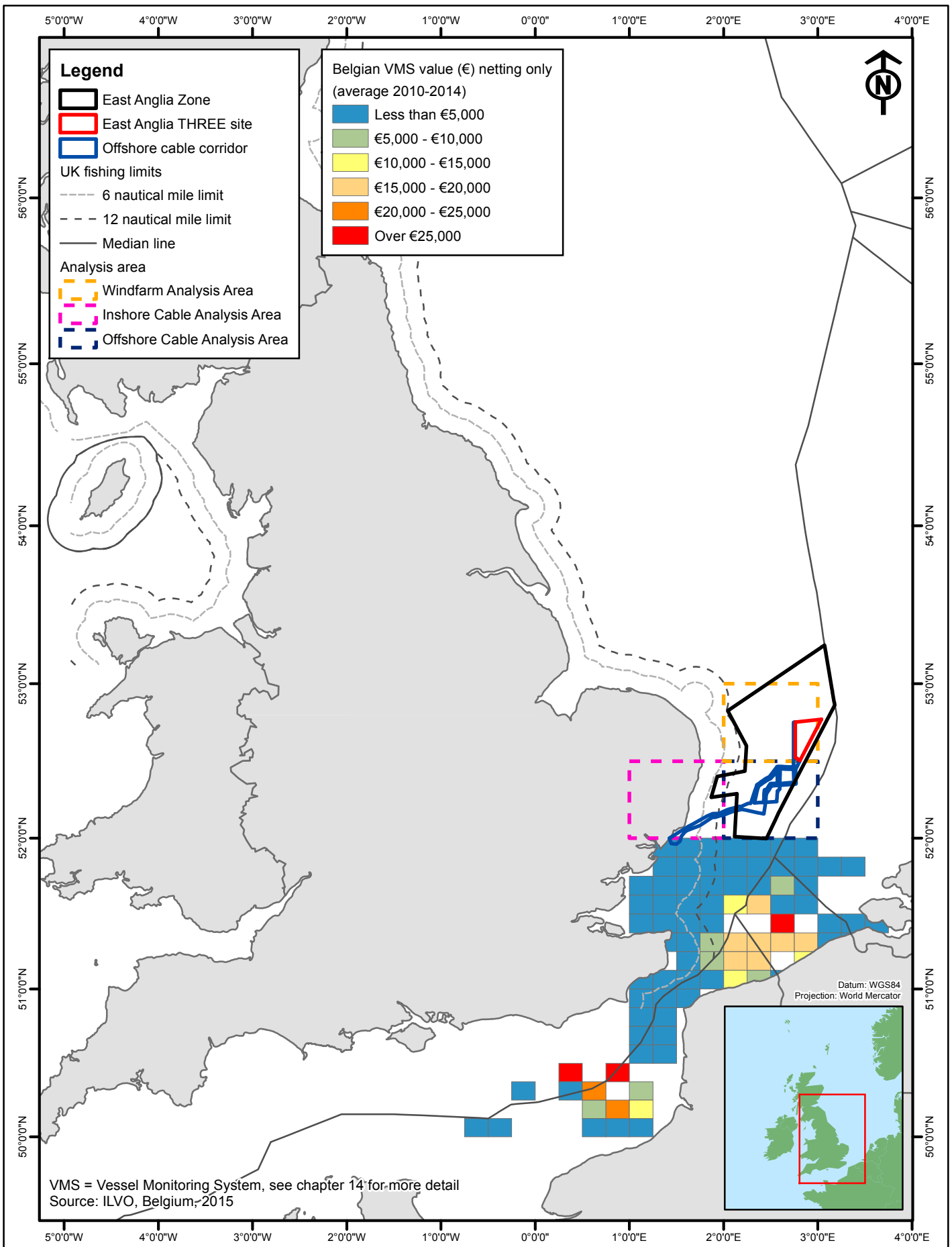
**East Anglia THREE Limited**  
Belgian VMS value (€) by  
seine net (average 2010-2014)

Rev	Date	By	Comment
B	16/10/15	SF	Second Issue. Post review
A	12/05/15	CF	First Issue, Update EA3 export cable corridor

Original A4  
Plot Scale 1:6,000,000  
0 20 40 60 km  
0 10 20 30 nm

Volume 2		Figure 14.31b	
Layout	Date	Rev	Dwg No.
N/A	16/10/2015	B	EA3-530-PB-639-B

Ref:



Crown copyright and database right 2015  
©East Anglia Offshore Wind Limited 2015

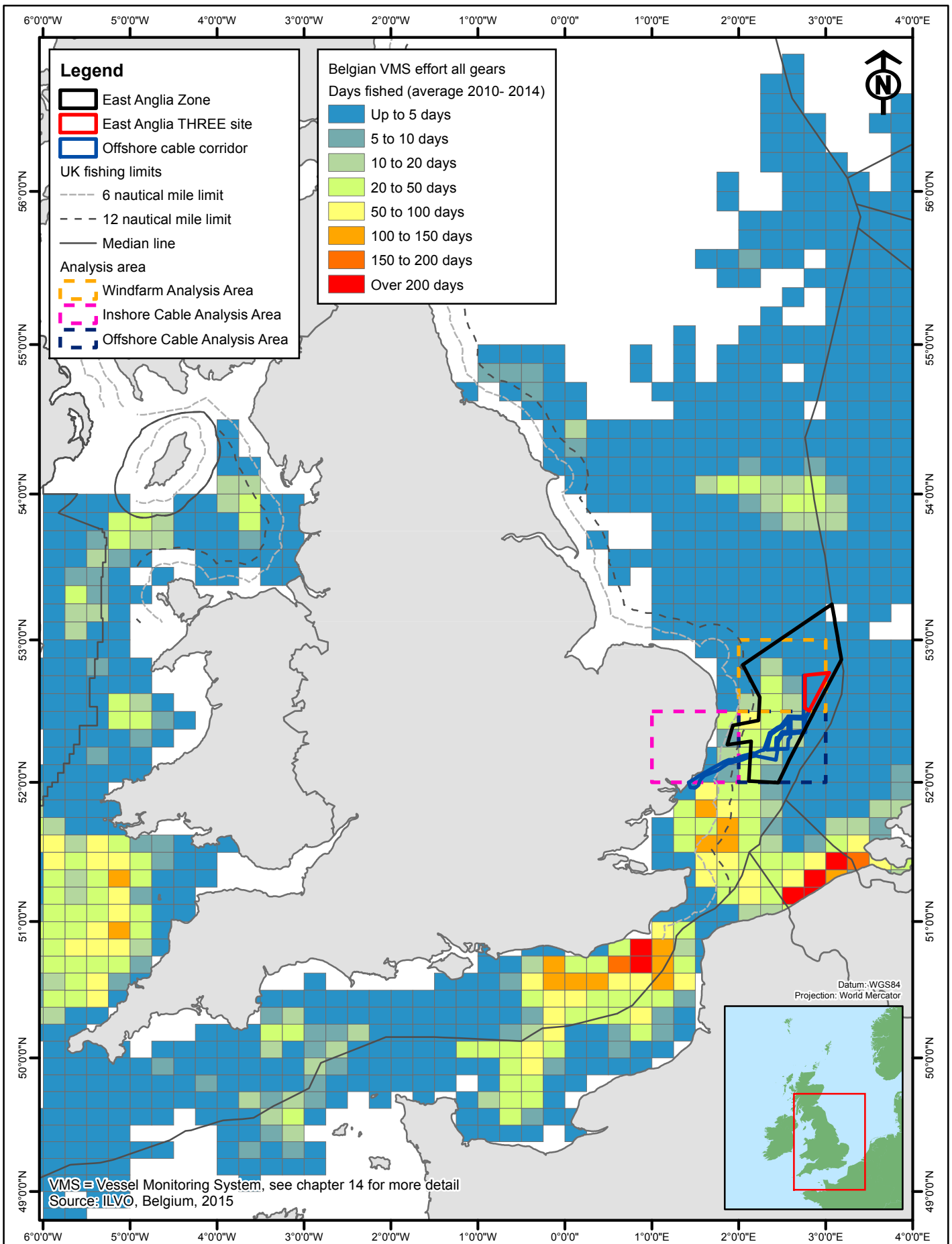
**East Anglia THREE Limited**  
Belgian VMS value (€) by netting (average 2010-2014)

Rev	Date	By	Comment
B	16/10/15	SF	Second Issue. Post review
A	12/05/15	CF	First Issue, Update EA3 export cable corridor

Original A4 Plot Scale 1:6,000,000  
0 20 40 60 km  
0 10 20 30 nm

Volume 2		Figure 14.31c	
Layout	Date	Rev	Dwg No.
N/A	16/10/2015	B	EA3-530-PB-640-B

Ref:



Crown copyright and database right 2015  
©East Anglia Offshore Wind Limited 2015

**East Anglia THREE Limited**  
Belgian VMS effort (days fished) by  
all gear types (average 2010-2014)

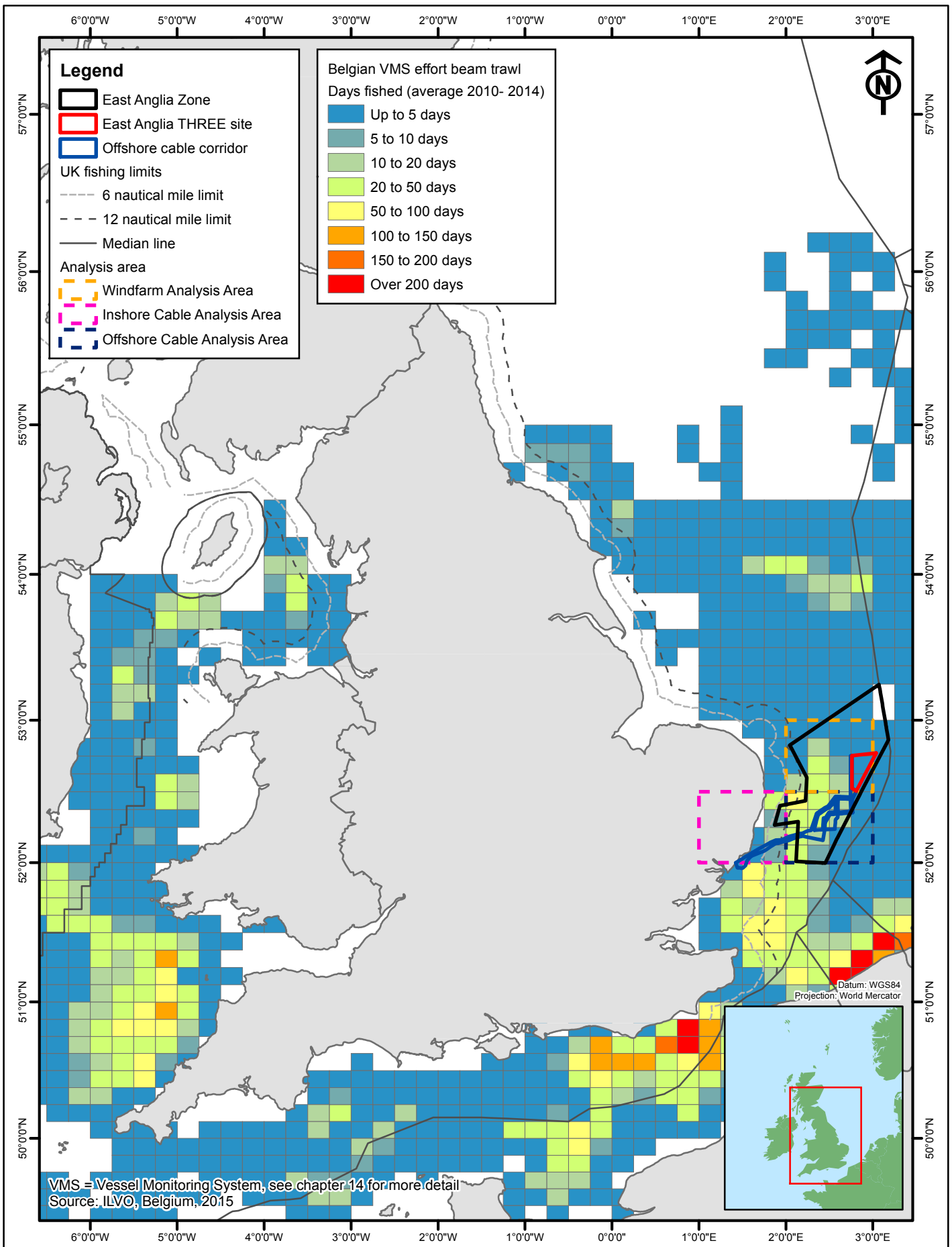
Rev	Date	By	Comment
B	19/10/15	SF	Second Issue. Post review
A	12/05/15	CF	First Issue, Update EA3 export cable corridor

Original A4  
Plot Scale 1:6,500,000

0 20 40 60 km  
0 10 20 30 nm

Volume 2		Figure 14.31d	
Layout	Date	Rev	Dwg No.
N/A	18/10/2015	B	EA3-530-PB-641-B

Ref:



VMS = Vessel Monitoring System, see chapter 14 for more detail  
 Source: ILVO, Belgium, 2015

Datum: WGS84  
 Projection: World Mercator



Crown copyright and database right 2015  
 ©East Anglia Offshore Wind Limited 2015

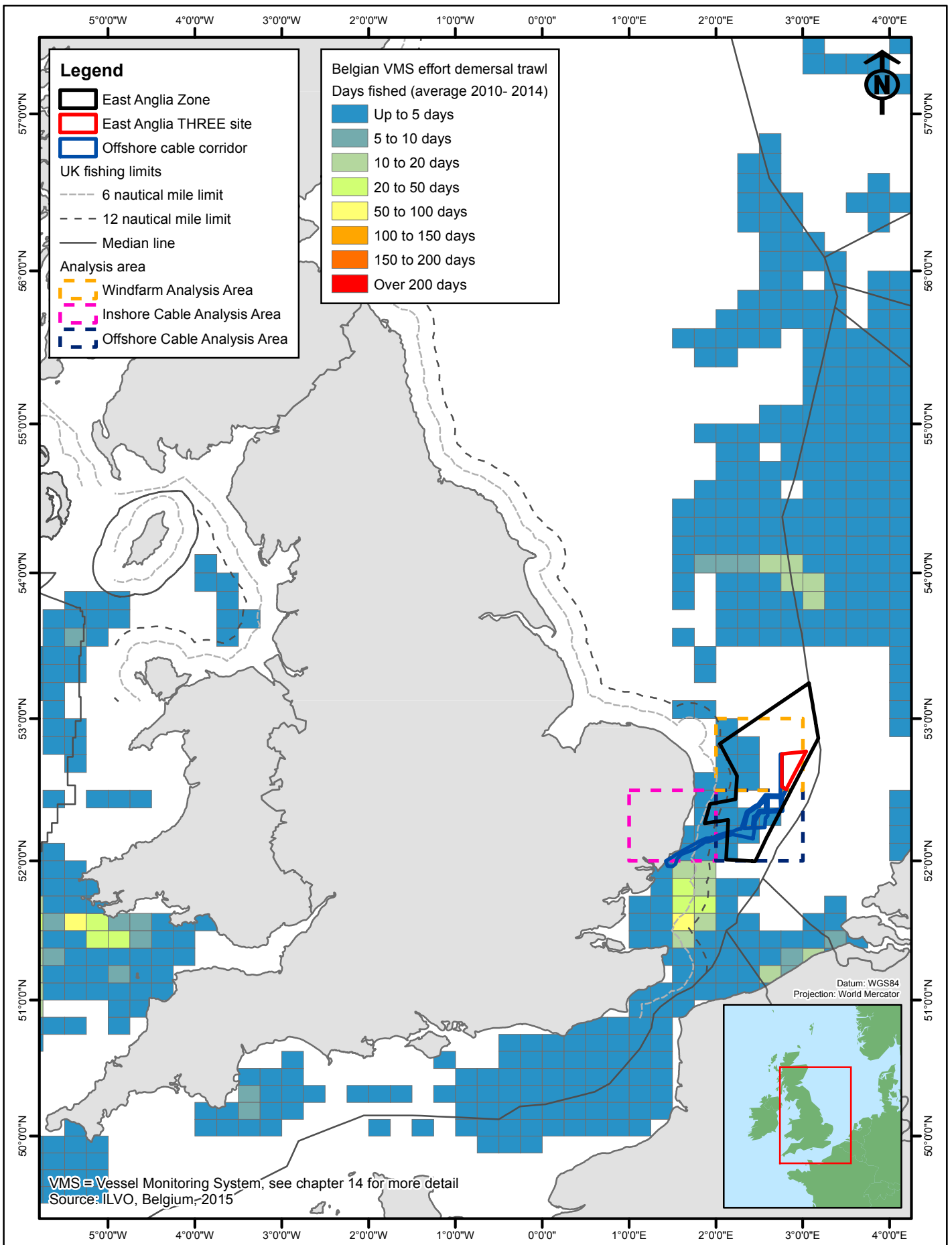
**East Anglia THREE Limited**  
 Belgian VMS effort (days fished) by  
 beam trawl (average 2010-2014)

Rev	Date	By	Comment
B	19/10/15	SF	Second Issue. Post review
A	12/05/15	CF	First Issue, Update EA3 export cable corridor

Original A4	0 20 40 60 km
Plot Scale	0 10 20 30 nm
1:6,500,000	

<b>Volume 2</b>		<b>Figure 14.31e</b>	
Layout	Date	Rev	Dwg No.
N/A	19/10/2015	B	EA3-530-PB-642-B

Ref:



Crown copyright and database right 2015  
©East Anglia Offshore Wind Limited 2015

**East Anglia THREE Limited**  
Belgian VMS effort (days fished) by  
demersal trawl (average 2010-2014)

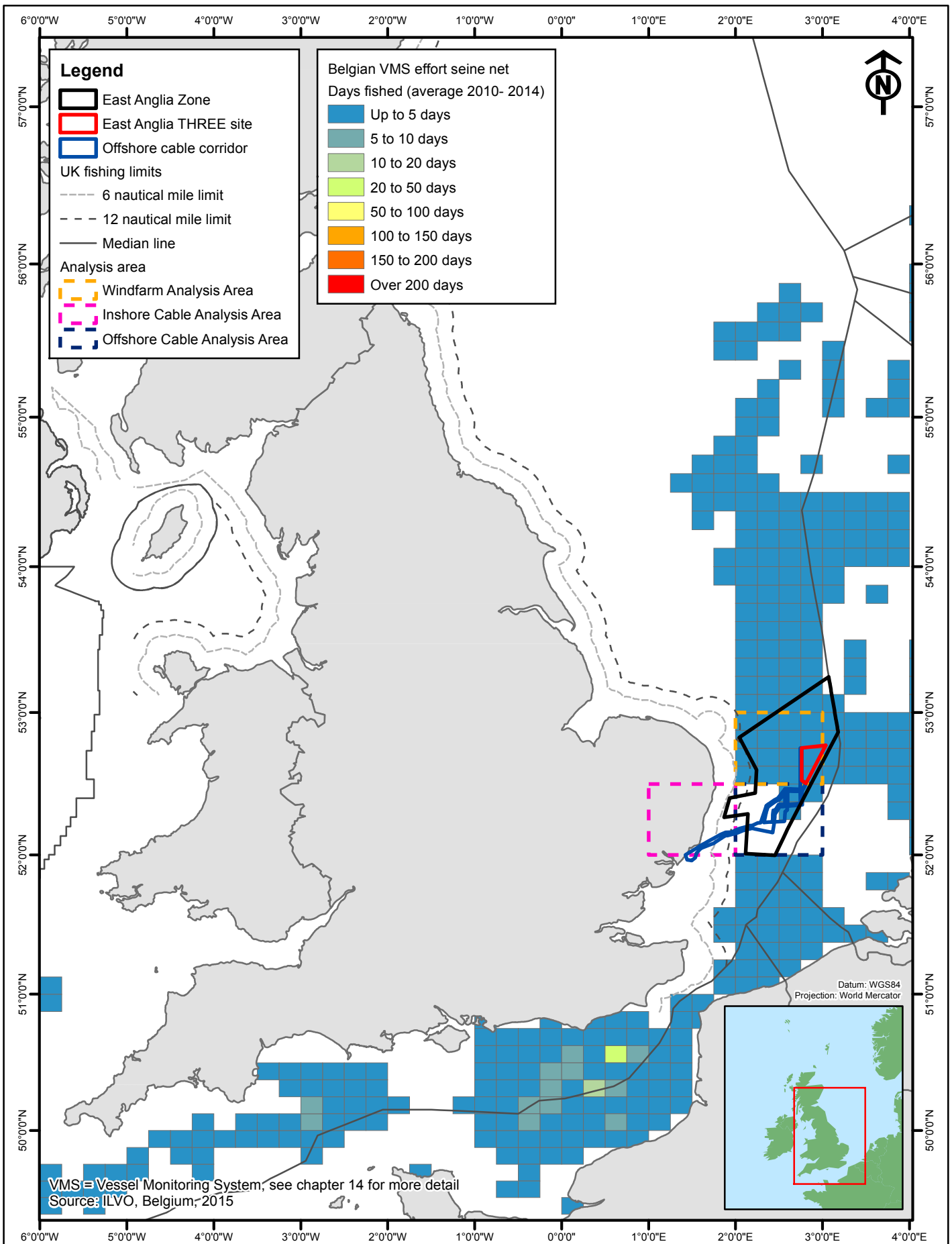
Rev	Date	By	Comment
B	19/10/15	SF	Second Issue. Post review
A	12/05/15	CF	First Issue, Update EA3 export cable corridor

Original A4  
Plot Scale 1:6,500,000

0 20 40 60 km  
0 10 20 30 nm

Volume 2		Figure 14.31f	
Layout	Date	Rev	Dwg No.
N/A	19/10/2015	B	EA3-530-PB-643-B

Ref:



Crown copyright and database right 2015  
©East Anglia Offshore Wind Limited 2015

**East Anglia THREE Limited**  
Belgian VMS effort (days fished) by  
seine net (average 2010-2014)

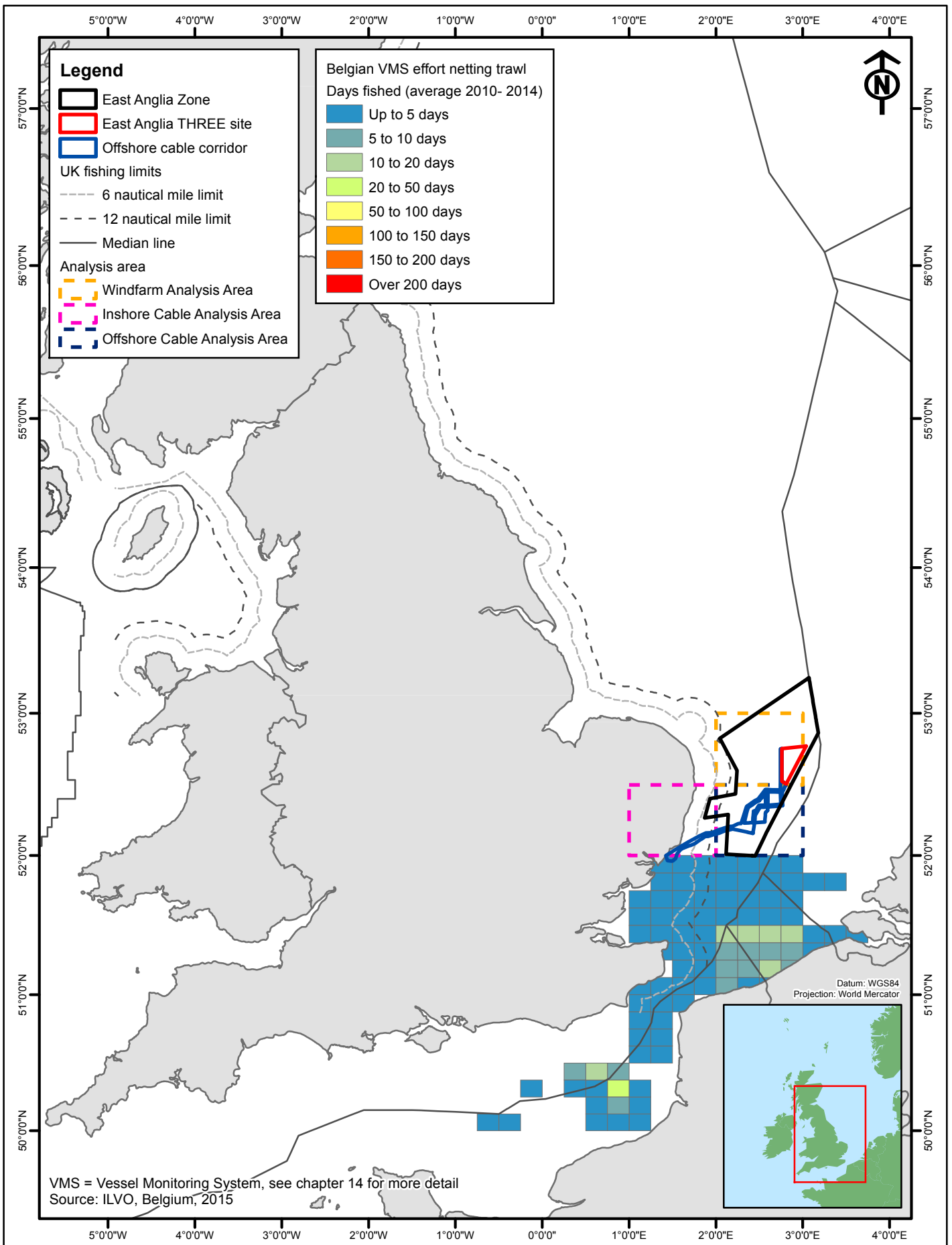
Rev	Date	By	Comment
B	19/10/15	SF	Second Issue. Post review
A	12/05/15	CF	First Issue, Update EA3 export cable corridor

Original A4  
Plot Scale 1:6,500,000  
0 20 40 60 km  
0 10 20 30 nm

Volume 2		Figure 14.31g	
Layout	Date	Rev	Dwg No.
N/A	19/10/2015	B	EA3-530-PB-657-B

Ref:





Crown copyright and database right 2015  
©East Anglia Offshore Wind Limited 2015

**East Anglia THREE Limited**  
Belgian VMS effort (days fished) by  
netting (average 2010-2014)

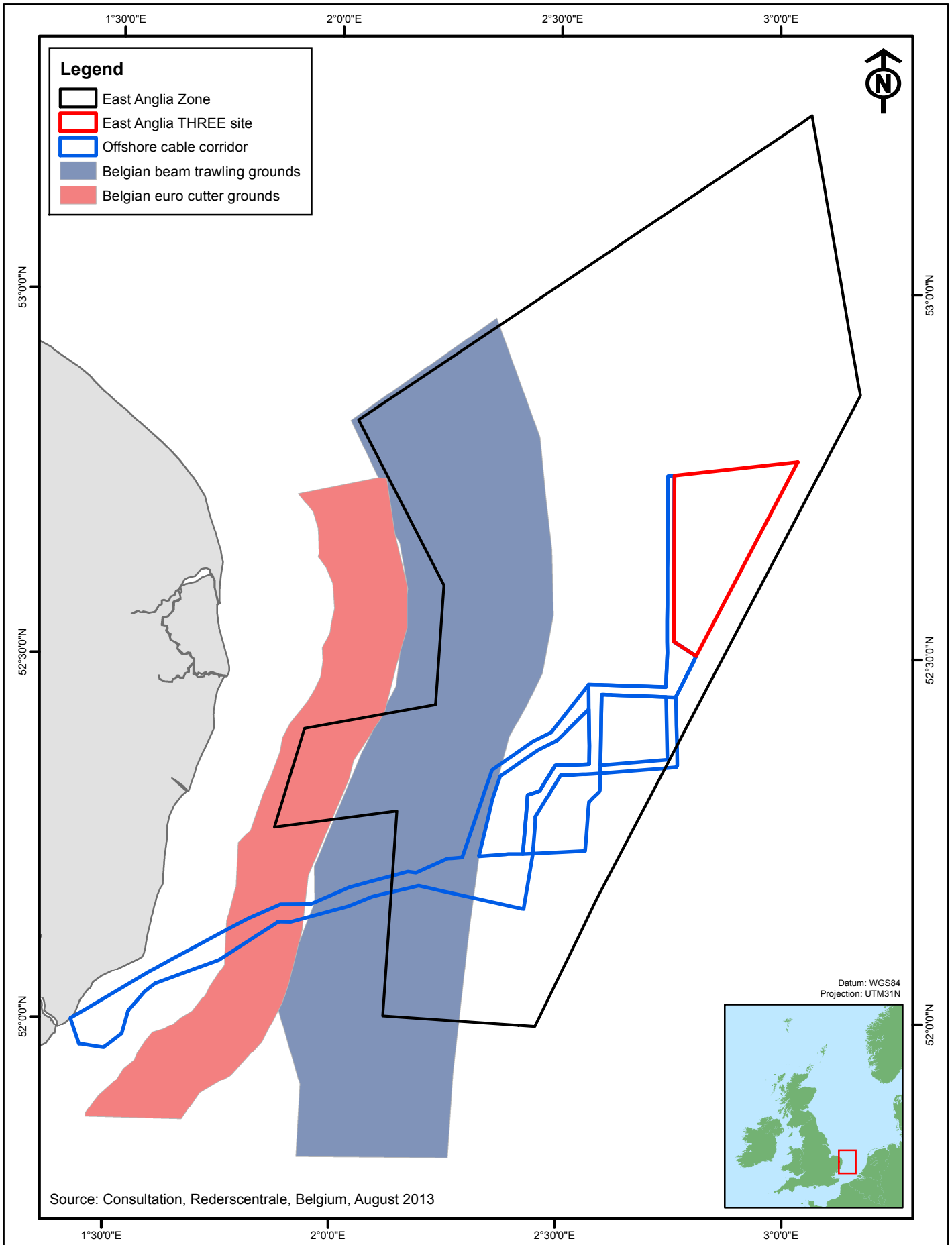
Rev	Date	By	Comment
B	19/10/15	SF	Second Issue. Post review
A	12/05/15	CF	First Issue, Update EA3 export cable corridor

Original A4  
Plot Scale 1:6,500,000

0 20 40 60 km  
0 10 20 30 nm

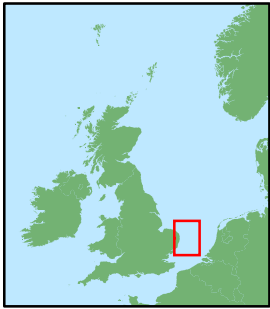
Volume 2		Figure 14.31h	
Layout	Date	Rev	Dwg No.
N/A	19/10/2015	B	EA3-530-PB-644-B

Ref:



Source: Consultation, Rederscentrale, Belgium, August 2013

Datum: WGS84  
Projection: UTM31N



Crown copyright and database right 2015  
©East Anglia Offshore Wind Limited 2015

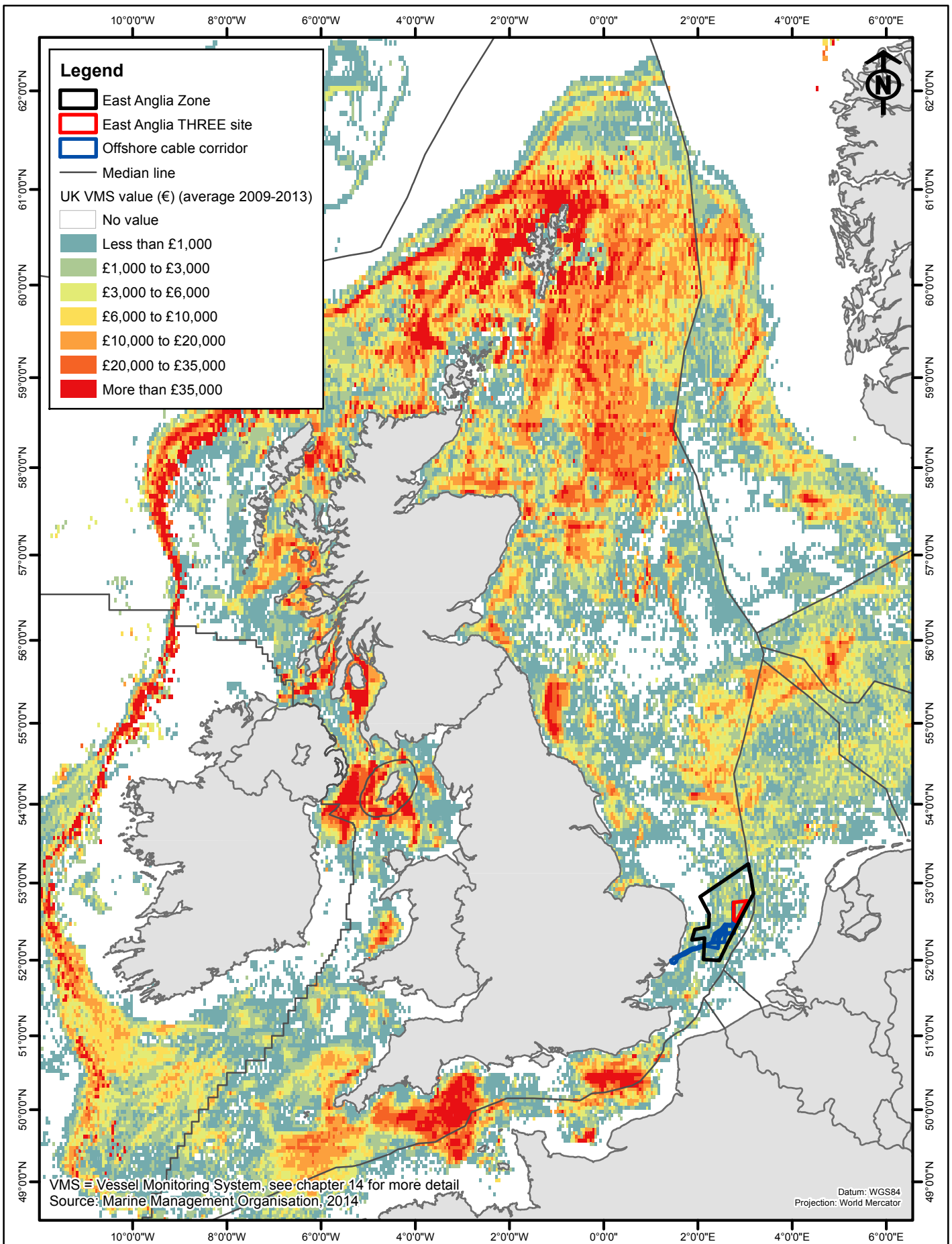
### East Anglia THREE Limited Belgian fishing grounds

Rev	Date	By	Comment
E	19/10/15	SF	Fifth Issue. Post review
D	07/05/15	CF	Fourth Issue, Update EA3 export cable corridor
C	01/05/14	PM	Third Issue. Update cable corridor to V20



Volume 2		Figure 14.32	
Layout	Date	Rev	Dwg No.
N/A	19/10/2015	E	EA3-530-PB-645-E

Ref:



VMS = Vessel Monitoring System, see chapter 14 for more detail  
 Source: Marine Management Organisation, 2014

Datum: WGS84  
 Projection: World Mercator



Crown copyright and database right 2015  
 ©East Anglia Offshore Wind Limited 2015

### East Anglia THREE Limited

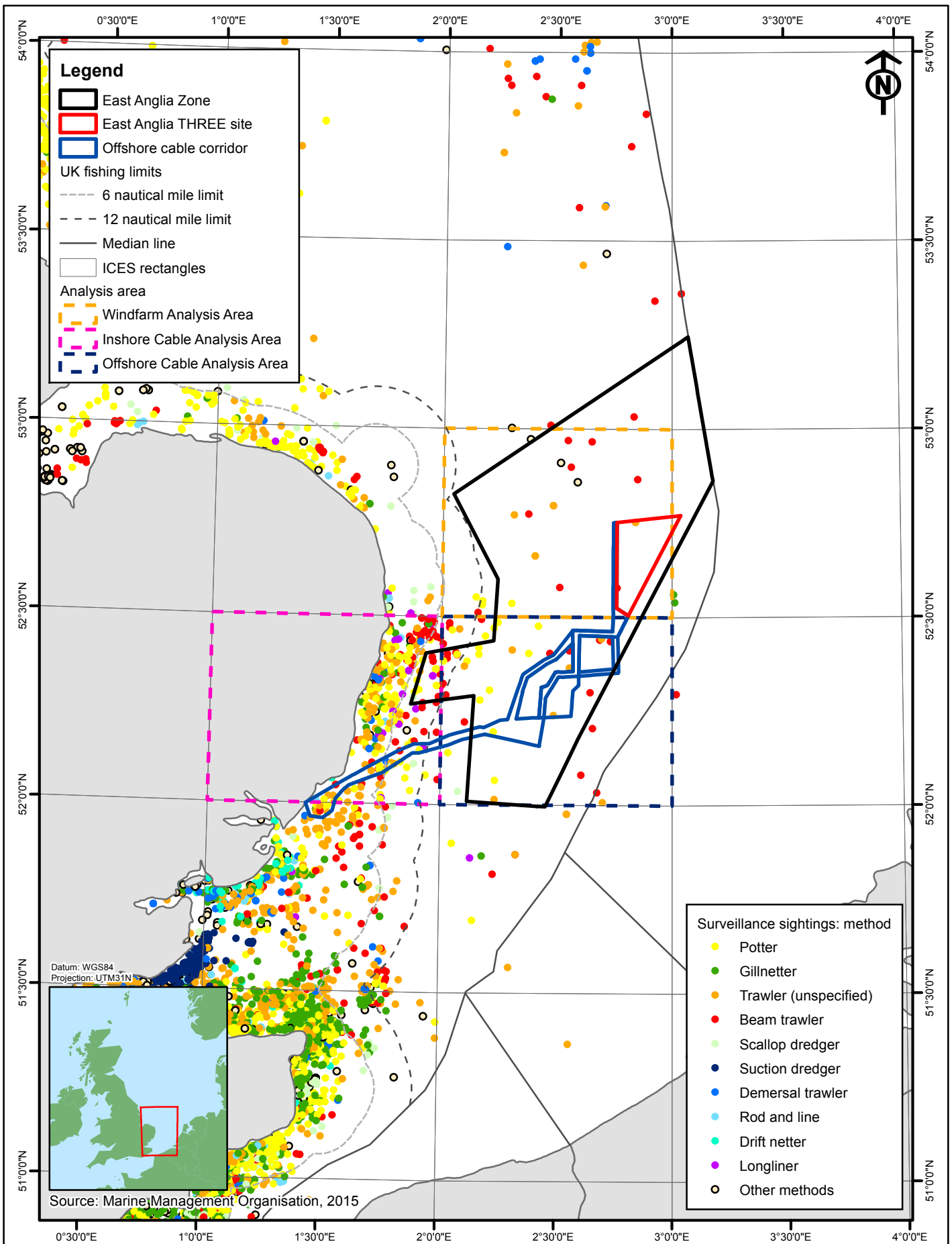
#### UK VMS by value (£) (Average 2009-2013)

Rev	Date	By	Comment
D	19/10/15	SF	Fourth Issue. Post review
C	19/05/15	SF	Third Issue. Update EA3 cable corridor & data
B	30/04/14	PM	Second Issue. Update cable corridor to V20

Original A4  
 Plot Scale 1:12,000,000  
 0 50 100 km  
 0 20 40 60 nm

Volume 2		Figure 14.33	
Layout	Date	Rev	Dwg No.
N/A	19/10/2015	D	EA3-530-PB-646-D

Ref:



Datum: WGS84  
Projection: UTM31N

Source: Marine Management Organisation, 2015



Crown copyright and database right 2015  
©East Anglia Offshore Wind Limited 2015

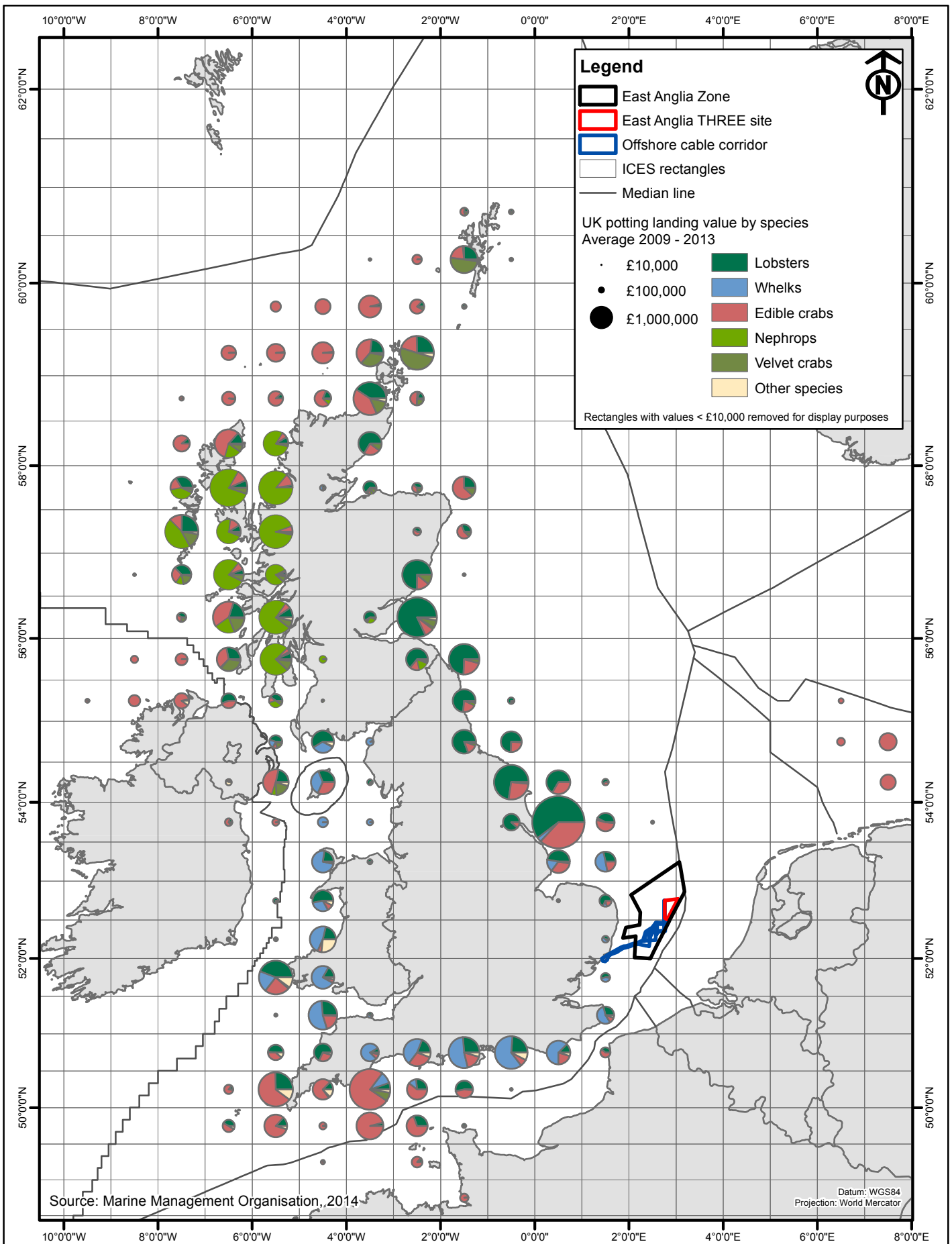
### East Anglia THREE Limited Surveillance Sightings by Method, UK Only, 2010 - 2014

E	19/10/15	SF	Fifth Issue. Post review
D	19/05/15	SF	Fourth Issue. Update EA3 cable corridor & data
C	30/04/14	PM	Third Issue. Update cable corridor to V20
Rev	Date	By	Comment

Original A4	0 10 20 km
Plot Scale	0 5 10 nm
1:1,500,000	

<b>Volume 2</b>		<b>Figure 14.34</b>	
Layout	Date	Rev	Dwg No.
N/A	19/10/2015	E	EA3-530-PB-647-E

Ref:



Source: Marine Management Organisation, 2014

Datum: WGS84  
Projection: World Mercator



Crown copyright and database right 2015  
©East Anglia Offshore Wind Limited 2015

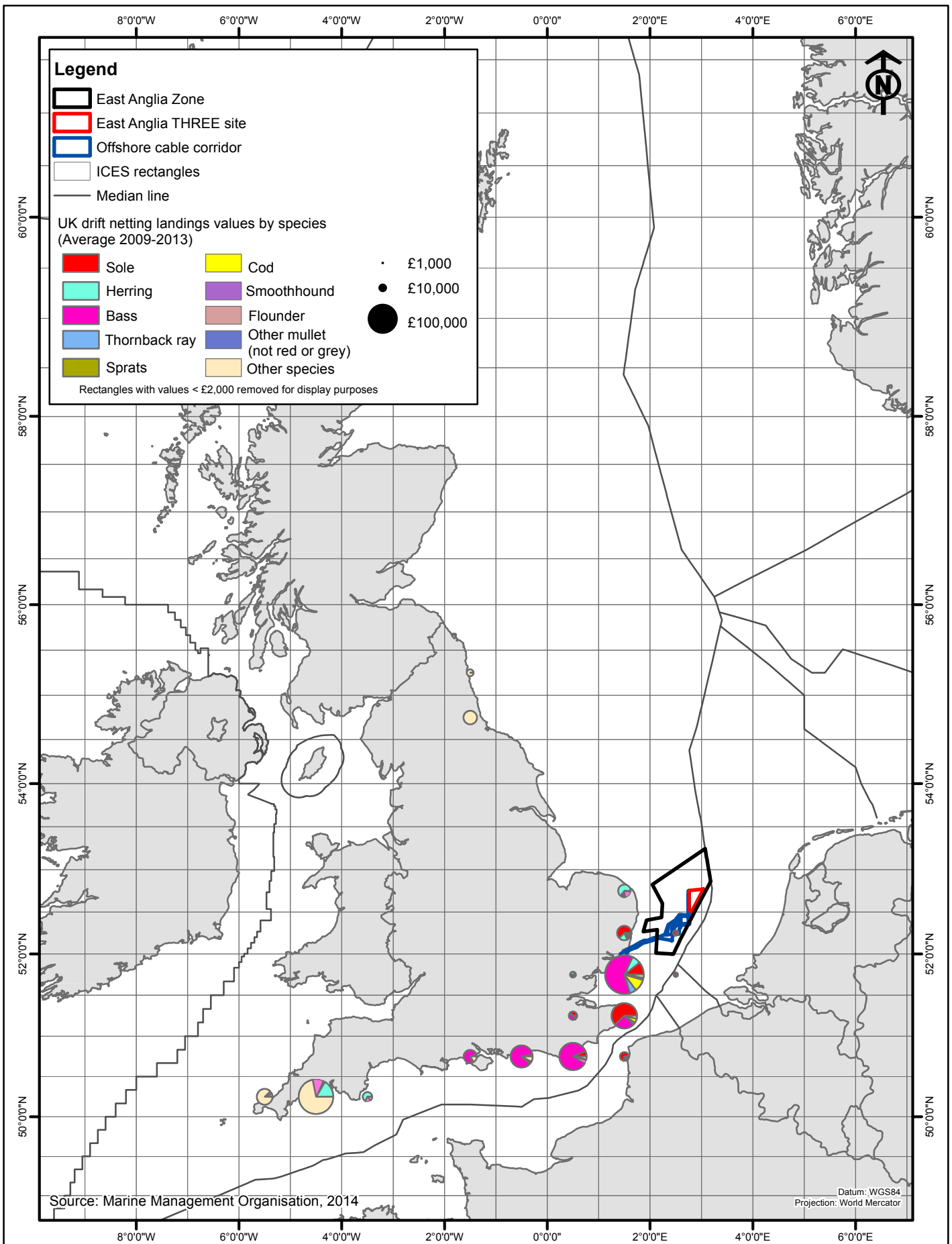
**East Anglia THREE Limited**  
UK potting landings values by species  
(Average 2009-2013)

D	19/10/15	SF	Fourth Issue. Post review
C	22/05/15	SF	Third Issue. Update EA3 cable corridor & data
B	30/04/14	PM	Second Issue. Update cable corridor to V20
Rev	Date	By	Comment

Original A4  
Plot Scale 1:12,000,000

<b>Volume 2</b>		<b>Figure 14.35</b>	
Layout	Date	Rev	Dwg No.
N/A	19/10/2015	D	EA3-530-PB-648-D

Ref:



Crown copyright and database right 2015  
©East Anglia Offshore Wind Limited 2015

### East Anglia THREE Limited

UK drift netting landings values by species  
(Average 2009-2013)

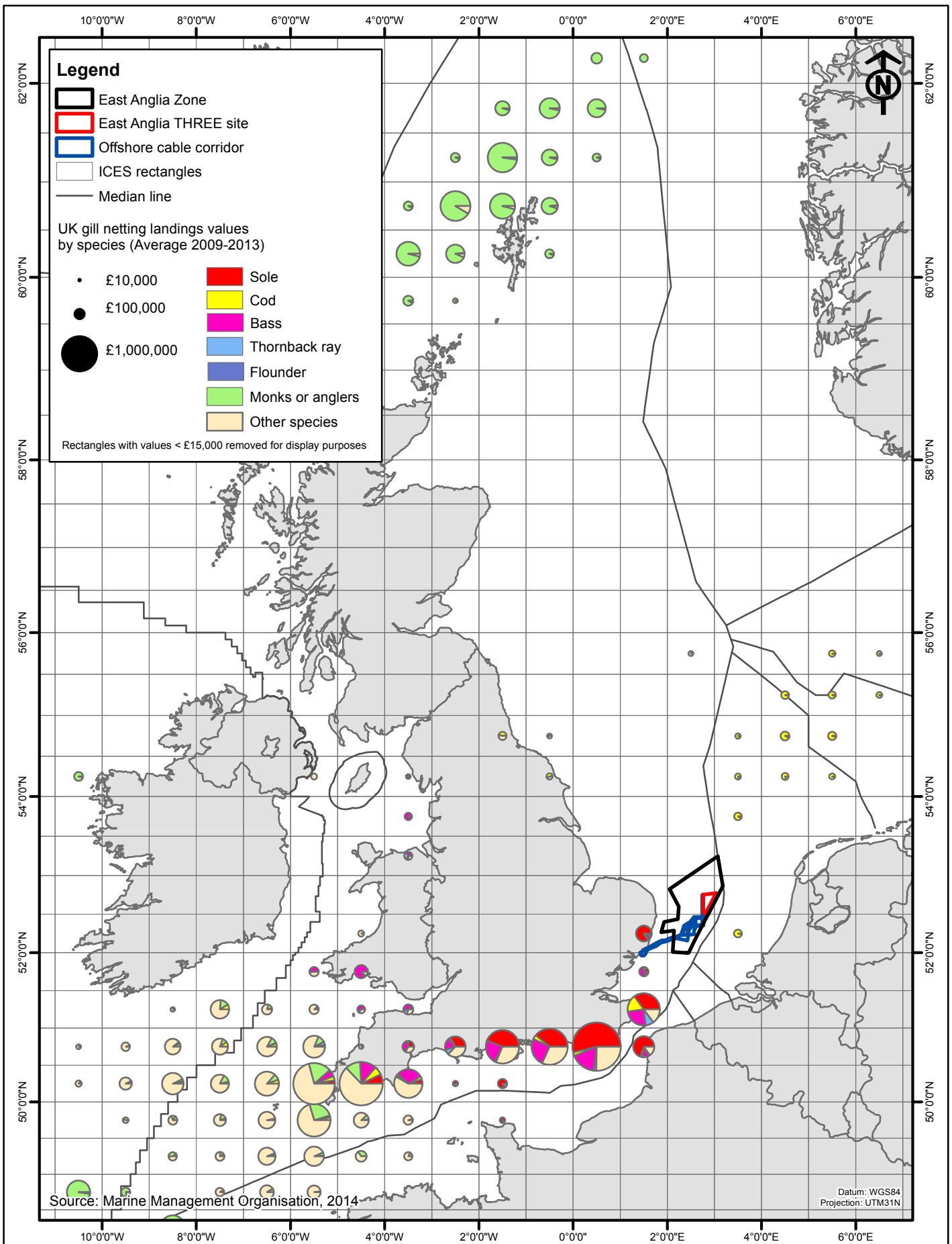
Rev	Date	By	Comment
D	19/10/15	SF	Third Issue. Post review
C	22/05/15	SF	Third Issue. Update EA3 cable corridor & data
B	30/04/14	PM	Second Issue. Update cable corridor to V20

Original A4  
Plot Scale 1:11,000,000

0 50 100 km  
0 20 40 60 nm

Volume 2		Figure 14.36	
Layout	Date	Rev	Dwg No.
N/A	19/10/2015	D	EA3-530-PB-649-D

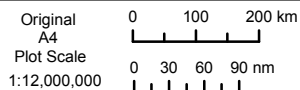
Ref:



Crown copyright and database right 2015  
©East Anglia Offshore Wind Limited 2015

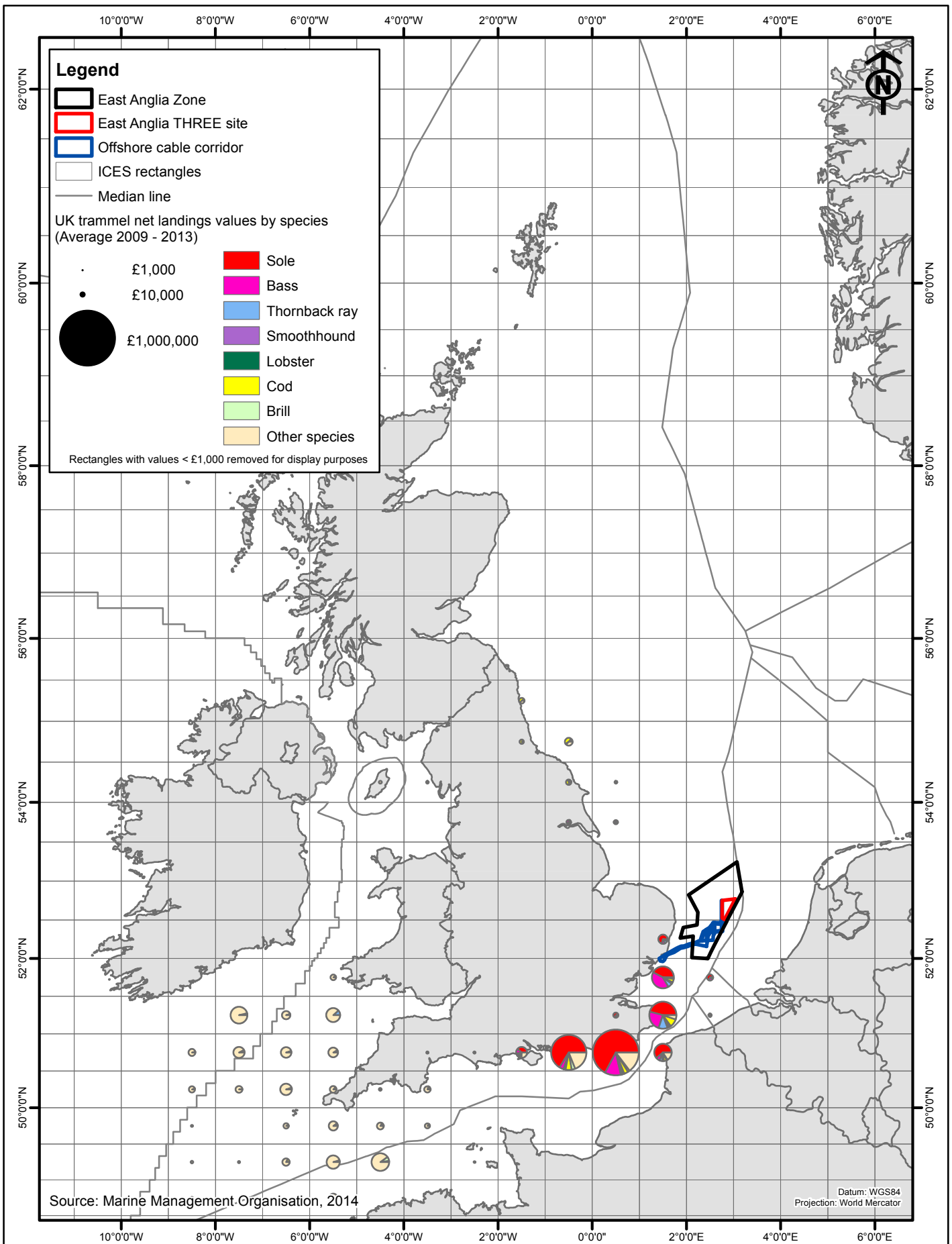
### East Anglia THREE Limited UK gill netting landings values by species (Average 2009-2013)

D	19/10/15	SF	Fourth Issue. Post review
C	22/05/15	SF	Third Issue. Update EA3 cable corridor & data
B	30/04/14	PM	Second Issue. Update cable corridor to V20
Rev	Date	By	Comment



<b>Volume 2</b>		<b>Figure 14.37</b>	
Layout	Date	Rev	Dwg No.
N/A	19/10/2015	D	EA3-530-PB-650-D

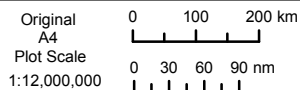
Ref:



Crown copyright and database right 2015  
©East Anglia Offshore Wind Limited 2015

### East Anglia THREE Limited UK trammel net landings values by species (average 2009 - 2013)

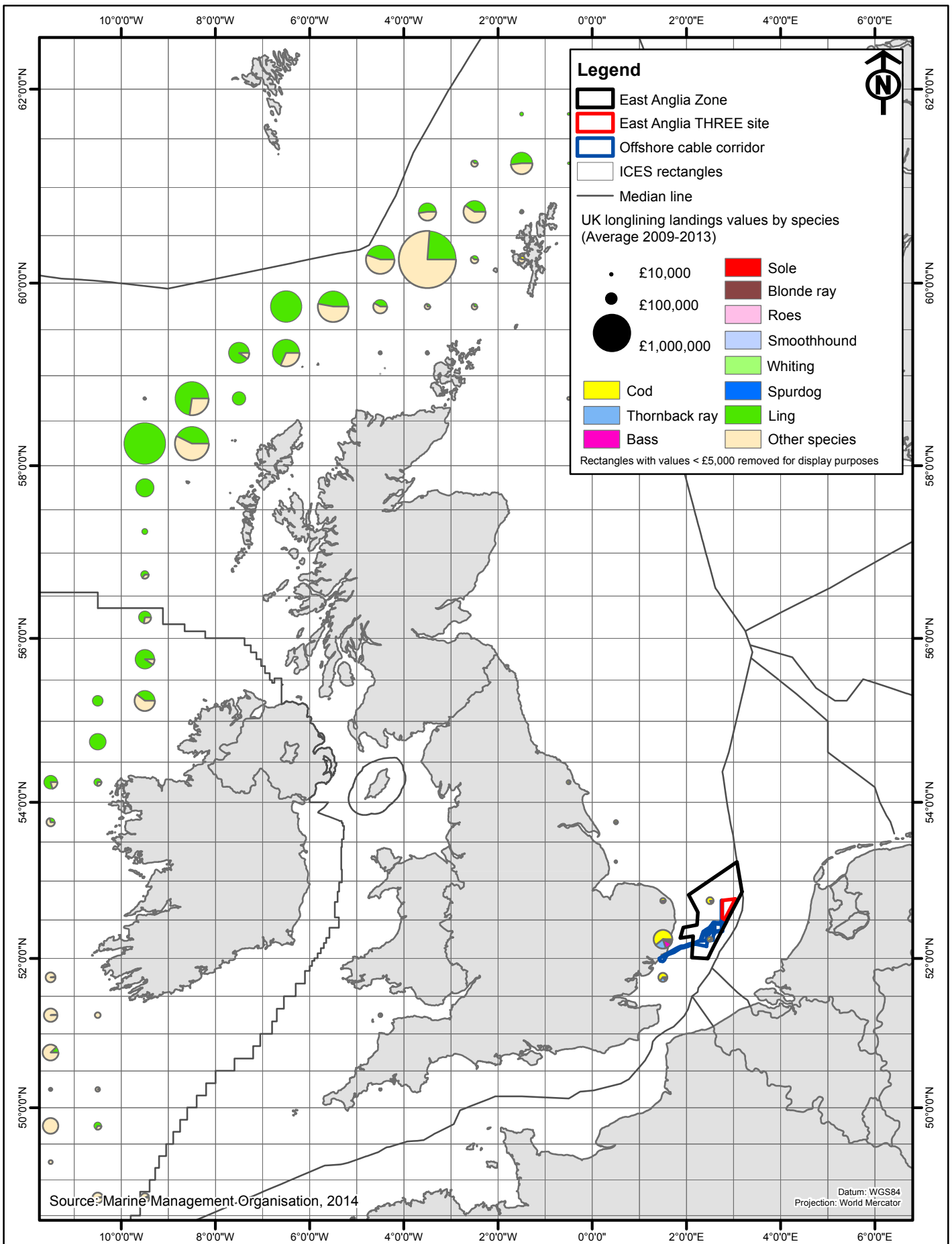
D	19/10/15	SF	Fourth Issue. Post review
C	26/05/15	SF	Third Issue. Update EA3 cable corridor & data
B	30/04/14	PM	Second Issue. Update cable corridor to V20
Rev	Date	By	Comment



<b>Volume 2</b>		<b>Figure 14.38</b>	
Layout	Date	Rev	Dwg No.
N/A	19/10/2015	D	EA3-530-PB-651-D

Ref:





Crown copyright and database right 2015  
©East Anglia Offshore Wind Limited 2015

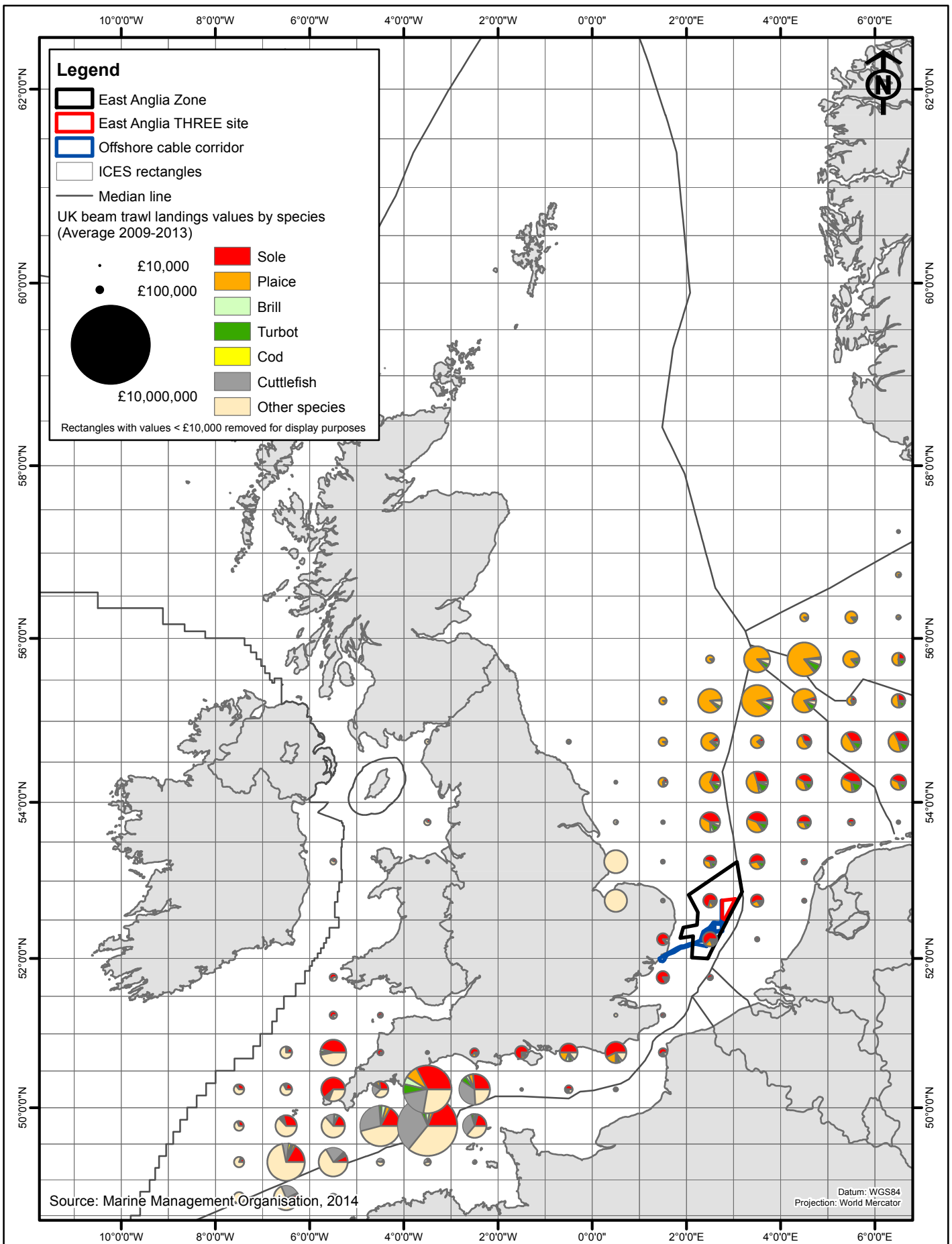
### East Anglia THREE Limited UK longlining landings values by species (Average 2009-2013)

D	19/10/15	SF	Fourth Issue. Post review
C	26/05/15	SF	Third Issue. Update EA3 cable corridor & data
B	30/04/14	PM	Second Issue. Update cable corridor to V20
Rev	Date	By	Comment

Original 0 50 100 km  
A4  
Plot Scale  
1:12,000,000 0 20 40 60 nm

<b>Volume 2</b>		<b>Figure 14.39</b>	
Layout	Date	Rev	Dwg No.
N/A	19/10/2015	D	EA3-530-PB-652-D

Ref:



Crown copyright and database right 2015  
©East Anglia Offshore Wind Limited 2015

## East Anglia Offshore Wind UK beam trawl landings values by species (Average 2009-2013)

D	19/10/15	SF	Fourth Issue. Post review
C	26/05/15	SF	Third Issue. Update EA3 cable corridor & data
B	30/04/14	PM	Second Issue. Update cable corridor to V20
Rev	Date	By	Comment

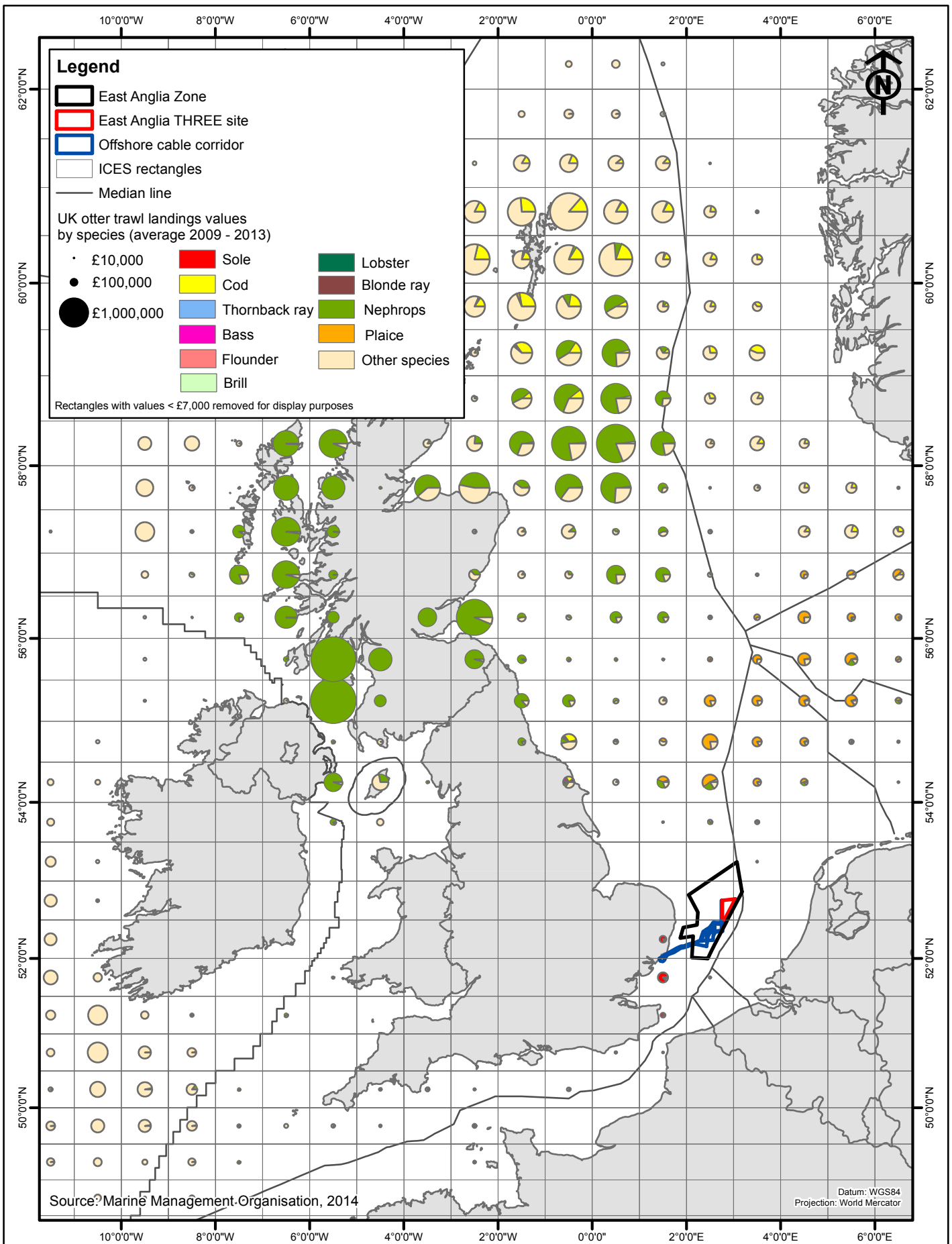
Original 0 50 100 km  
A4  
Plot Scale 0 20 40 60 nm  
1:12,000,000

Volume 2

Figure 14.40

Layout	Date	Rev	Dwg No.
N/A	19/10/2015	D	EA3-530-PB-653-D

Ref:



Source: Marine Management Organisation, 2014

Datum: WGS84  
Projection: World Mercator



Crown copyright and database right 2015  
©East Anglia Offshore Wind Limited 2015

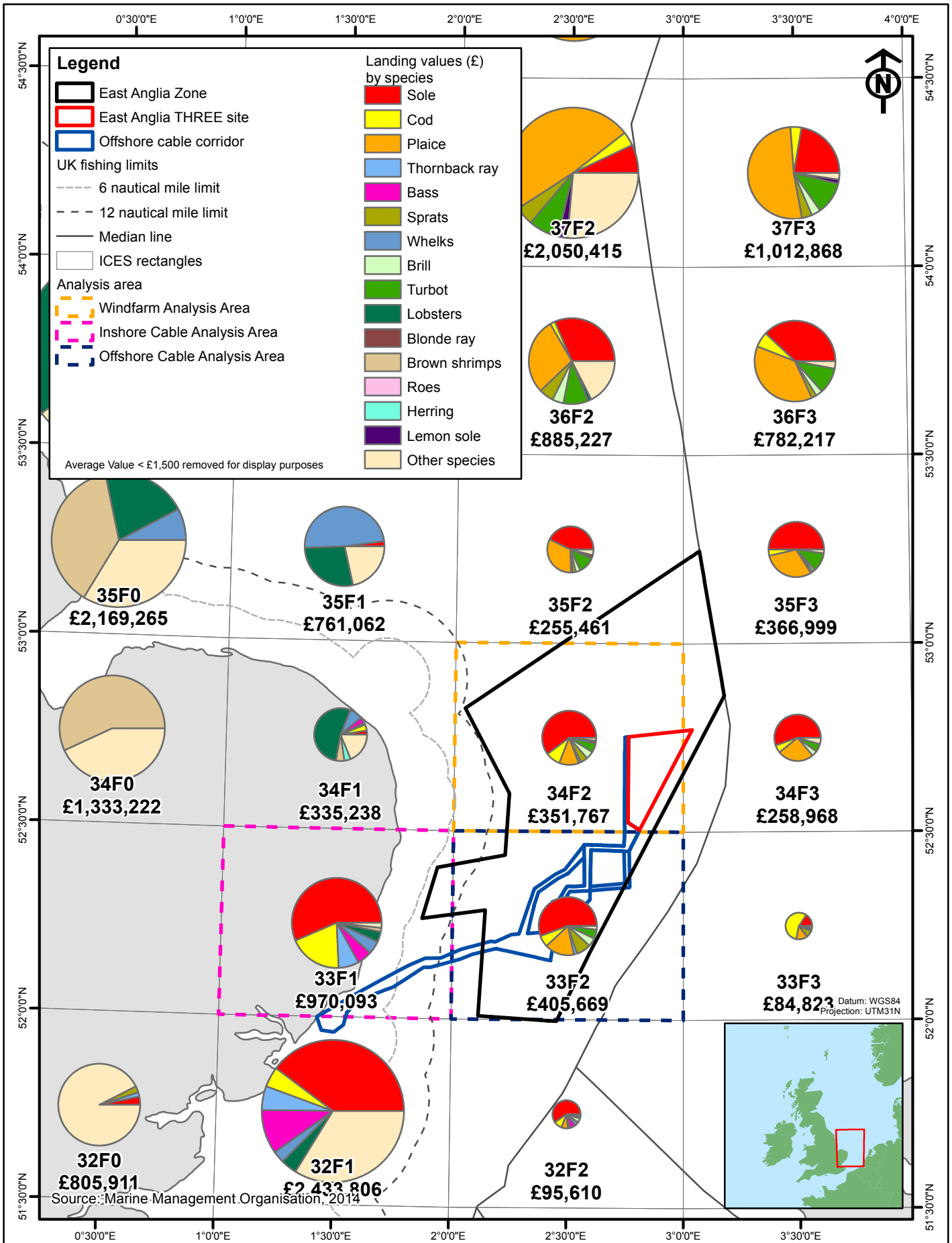
### East Anglia THREE Limited UK otter trawl landings values by species (Average 2009-2013)

Rev	Date	By	Comment
D	19/10/15	SF	Fourth Issue. Post review
C	26/05/15	SF	Third Issue. Update EA3 cable corridor & data
B	30/04/14	PM	Second Issue. Update cable corridor to V20

Original A4  
Plot Scale 1:12,000,000  
0 50 100 km  
0 20 40 60 nm

Volume 2		Figure 14.41	
Layout	Date	Rev	Dwg No.
N/A	19/10/2015	D	EA3-530-PB-654-D

Ref:

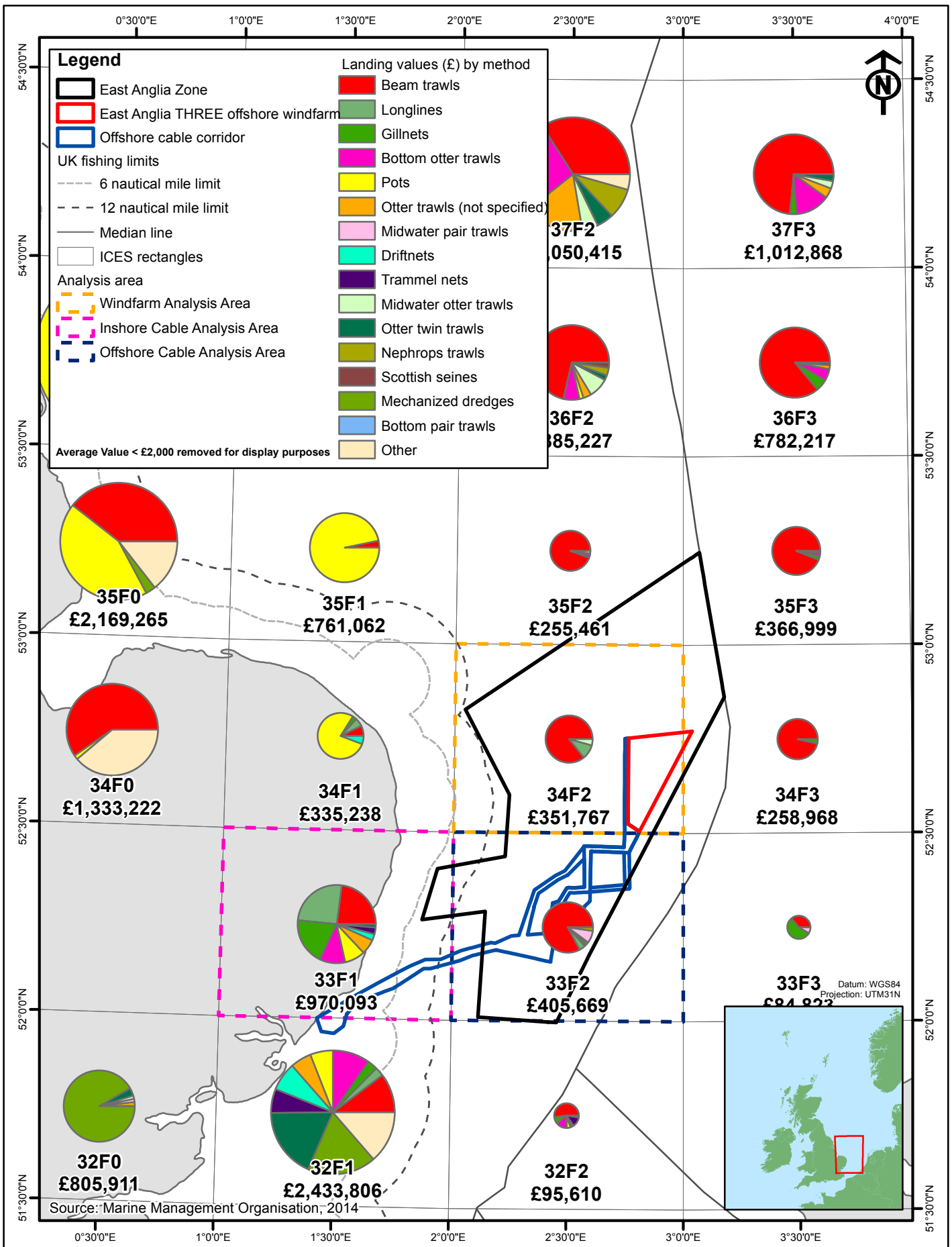


<table border="1"> <tr> <th>Rev</th> <th>Date</th> <th>By</th> <th>Comment</th> </tr> <tr> <td>D</td> <td>19/10/15</td> <td>SF</td> <td>Fourth Issue. Post review</td> </tr> <tr> <td>C</td> <td>26/05/15</td> <td>SF</td> <td>Third Issue. Update EA3 cable corridor &amp; data</td> </tr> <tr> <td>B</td> <td>30/04/14</td> <td>PM</td> <td>Second Issue. Update cable corridor to V20</td> </tr> </table>	Rev	Date	By	Comment	D	19/10/15	SF	Fourth Issue. Post review	C	26/05/15	SF	Third Issue. Update EA3 cable corridor & data	B	30/04/14	PM	Second Issue. Update cable corridor to V20	<p>Crown copyright and database right 2015 ©East Anglia Offshore Wind Limited 2015</p> <p>Original A4 Plot Scale 1:1,500,000</p>		
Rev	Date	By	Comment																
D	19/10/15	SF	Fourth Issue. Post review																
C	26/05/15	SF	Third Issue. Update EA3 cable corridor & data																
B	30/04/14	PM	Second Issue. Update cable corridor to V20																

<p>0 10 20 km</p> <p>0 5 10 nm</p>	<p><b>Volume 2</b></p> <p><b>Figure 14.42</b></p>						
<p>Layout: N/A</p>	<table border="1"> <tr> <th>Date</th> <th>Rev</th> <th>Dwg No.</th> </tr> <tr> <td>19/10/2015</td> <td>D</td> <td>EA3-530-PB-655-D</td> </tr> </table>	Date	Rev	Dwg No.	19/10/2015	D	EA3-530-PB-655-D
Date	Rev	Dwg No.					
19/10/2015	D	EA3-530-PB-655-D					

<p><b>East Anglia THREE Limited</b> UK landing values (£) by species (average 2009 - 2013)</p>									
<p>0 10 20 km</p>		<p>0 5 10 nm</p>							
<p>Layout: N/A</p>		<table border="1"> <tr> <th>Date</th> <th>Rev</th> <th>Dwg No.</th> </tr> <tr> <td>19/10/2015</td> <td>D</td> <td>EA3-530-PB-655-D</td> </tr> </table>		Date	Rev	Dwg No.	19/10/2015	D	EA3-530-PB-655-D
Date	Rev	Dwg No.							
19/10/2015	D	EA3-530-PB-655-D							

Ref:



Crown copyright and database right 2015  
©East Anglia Offshore Wind Limited 2015

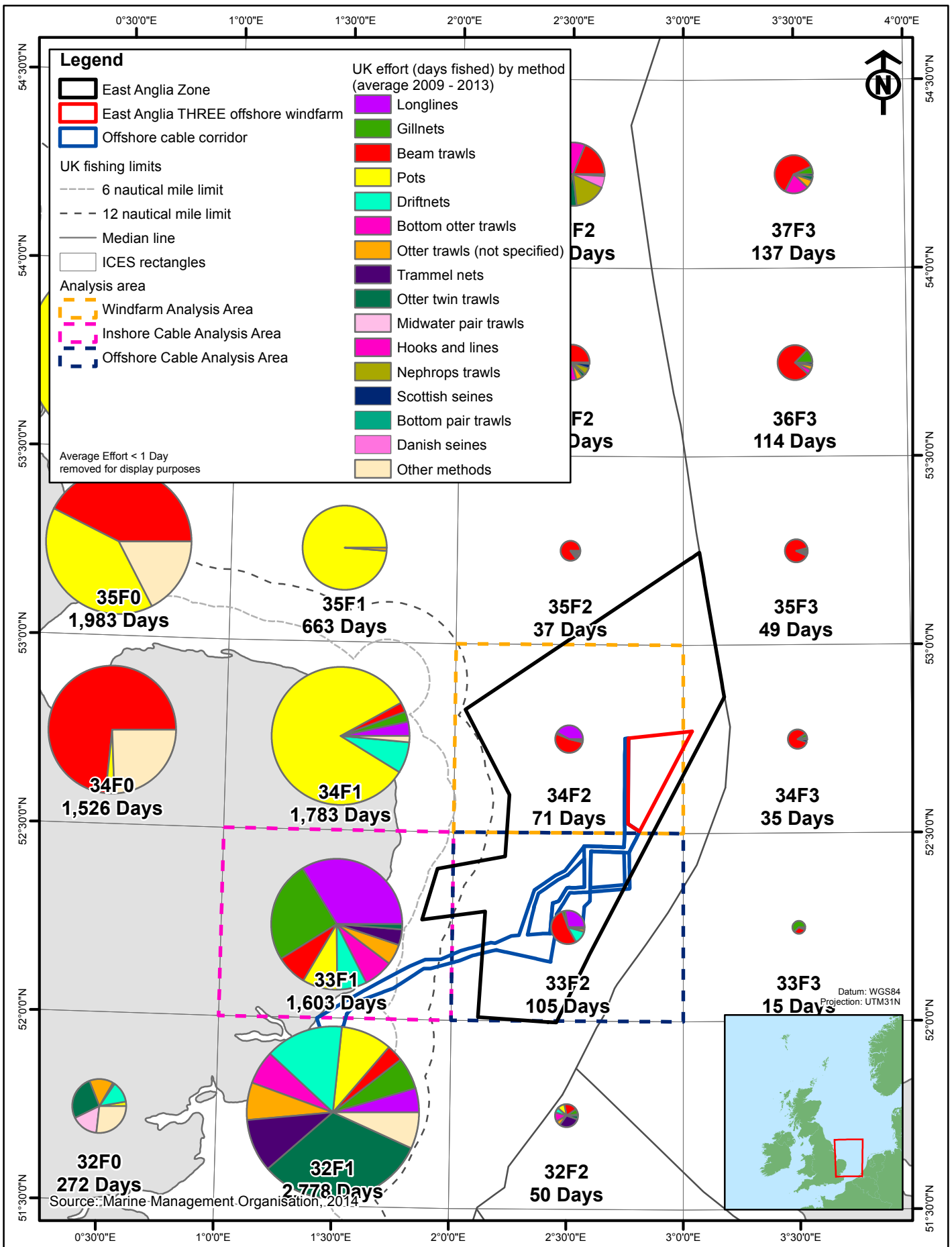
### East Anglia THREE Limited UK landing values (£) by method (average 2009 - 2013)

Rev	Date	By	Comment
D	19/10/15	SF	Fourth Issue. Post review
C	26/05/15	SF	Third Issue. Update EA3 cable corridor & data
B	30/04/14	PM	Second Issue. Update cable corridor to V20

Original A4	0 10 20 km
Plot Scale 1:1,500,000	0 5 10 nm

Volume 2		Figure 14.43	
Layout	Date	Rev	Dwg No.
N/A	19/10/2015	D	EA3-530-PB-656-D

Ref:



Source: Marine Management Organisation, 2014



Crown copyright and database right 2015  
©East Anglia Offshore Wind Limited 2015

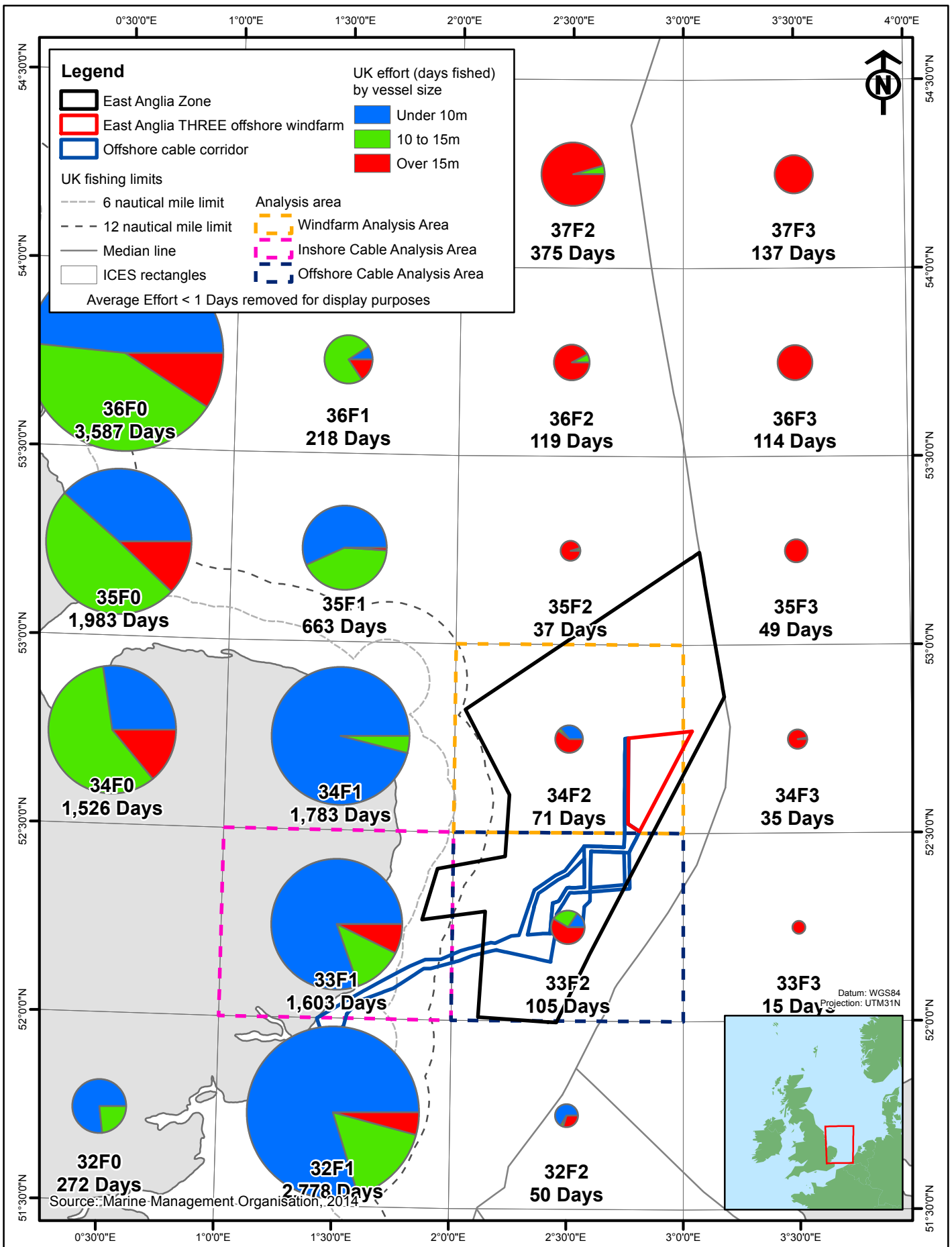
**East Anglia THREE Limited**  
UK effort (days fished) by method  
(average 2009 - 2013)

Rev	Date	By	Comment
D	19/10/15	SF	Fourth Issue. Post review
C	26/05/15	SF	Third Issue. Update EA3 cable corridor & data
B	05/01/14	PM	Second Issue. Update cable corridor to V20

Original A4	0 5 10 15 20 km
Plot Scale 1:1,500,000	0 5 10 nm

<b>Volume 2</b>		<b>Figure 14.45</b>	
Layout	Date	Rev	Dwg No.
N/A	19/10/2015	D	EA3-530-PB-660-D

Ref:

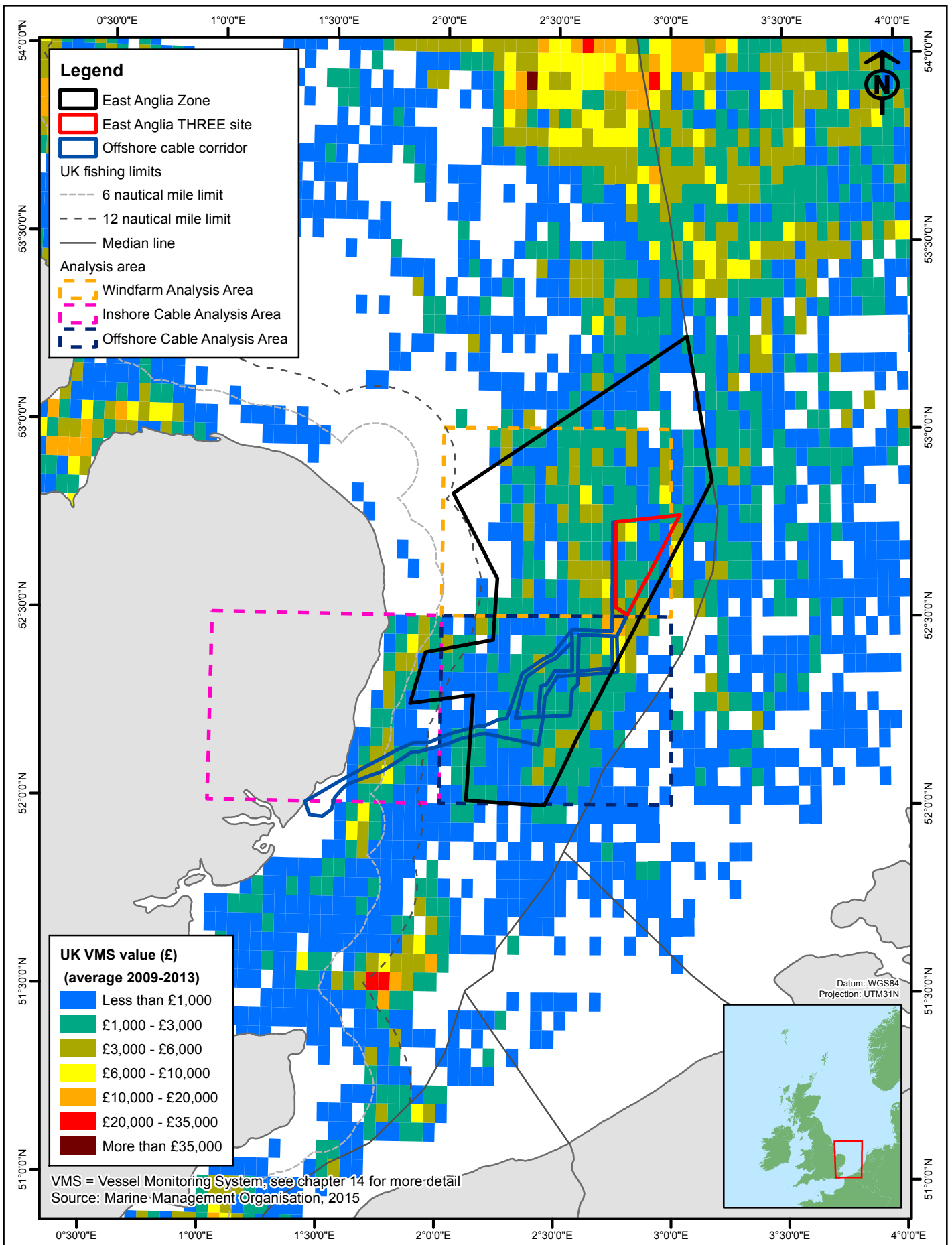


Source: Marine Management Organisation, 2014

<b>VATTENFALL</b>																			
<table border="1"> <thead> <tr> <th>Rev</th> <th>Date</th> <th>By</th> <th>Comment</th> </tr> </thead> <tbody> <tr> <td>D</td> <td>19/10/15</td> <td>SF</td> <td>Fourth Issue. Post review</td> </tr> <tr> <td>C</td> <td>26/05/15</td> <td>SF</td> <td>Third Issue. Update EA3 cable corridor &amp; data</td> </tr> <tr> <td>B</td> <td>01/05/14</td> <td>PM</td> <td>Second Issue. Update cable corridor to V20</td> </tr> </tbody> </table>	Rev	Date	By	Comment	D	19/10/15	SF	Fourth Issue. Post review	C	26/05/15	SF	Third Issue. Update EA3 cable corridor & data	B	01/05/14	PM	Second Issue. Update cable corridor to V20			
Rev	Date	By	Comment																
D	19/10/15	SF	Fourth Issue. Post review																
C	26/05/15	SF	Third Issue. Update EA3 cable corridor & data																
B	01/05/14	PM	Second Issue. Update cable corridor to V20																

Crown copyright and database right 2015 ©East Anglia Offshore Wind Limited 2015	
Original A4	0 5 10 15 20 km
Plot Scale 1:1,500,000	0 5 10 nm

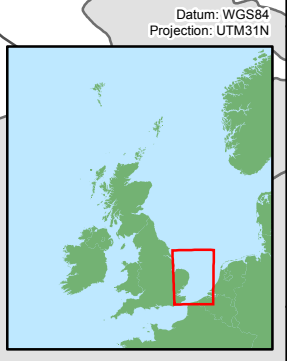
<b>East Anglia THREE Limited</b>			
UK effort (days fished) by vessel size (average 2009 - 2013)			
<b>Volume 2</b>		<b>Figure 14.46</b>	
Layout	Date	Rev	Dwg No.
N/A	19/10/2015	D	EA3-530-PB-658-D



**UK VMS value (£)**  
(average 2009-2013)

Blue	Less than £1,000
Green	£1,000 - £3,000
Olive	£3,000 - £6,000
Yellow	£6,000 - £10,000
Orange	£10,000 - £20,000
Red	£20,000 - £35,000
Dark Red	More than £35,000

VMS = Vessel Monitoring System, see chapter 14 for more detail  
Source: Marine Management Organisation, 2015



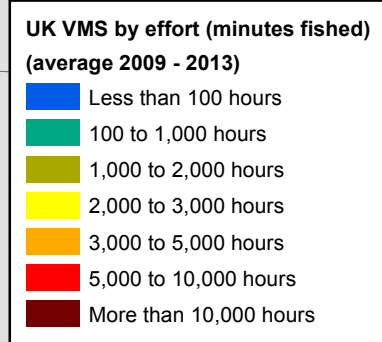
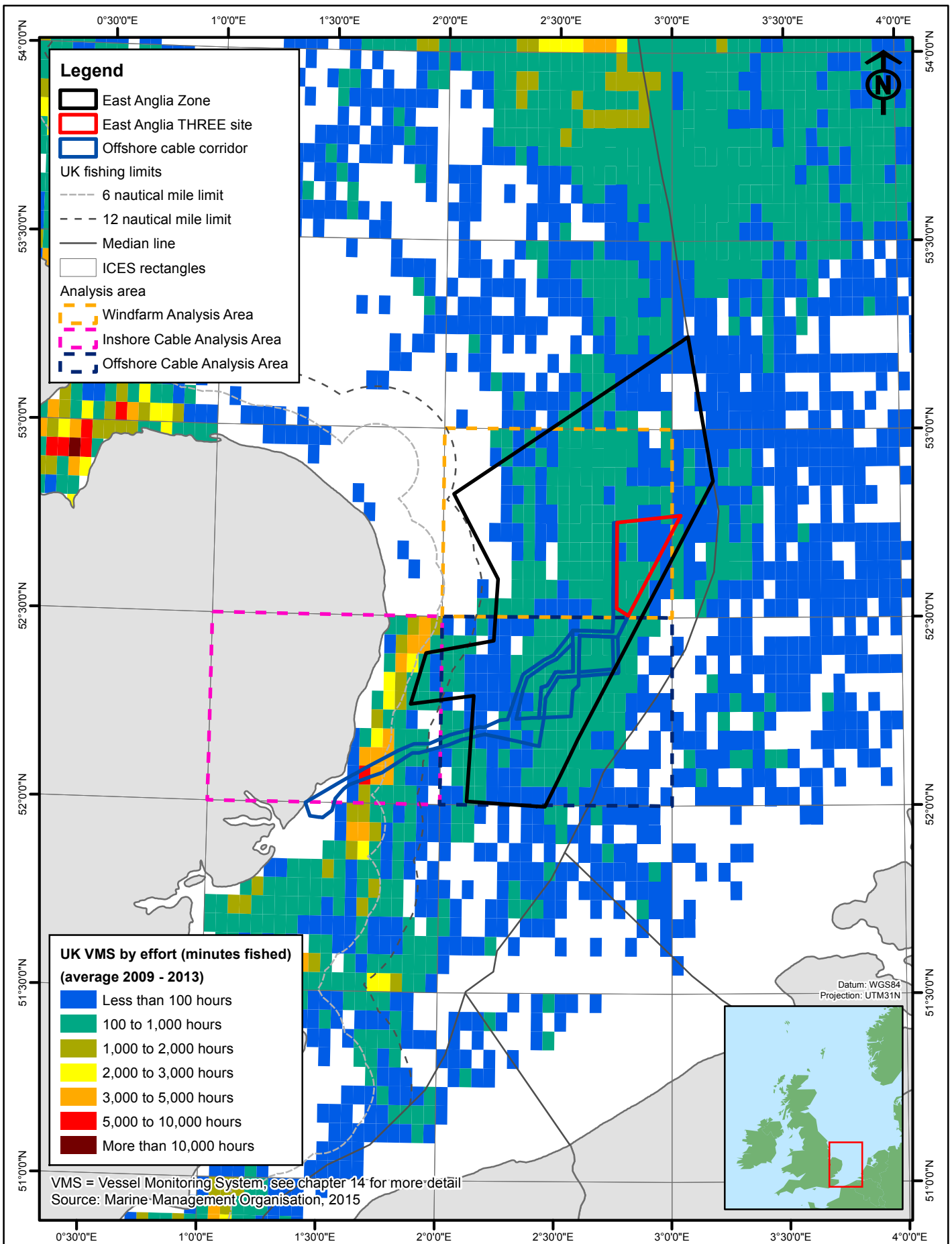
<p>Original A4 Plot Scale 1:1,500,000</p> <p>0 5 10 15 20 km</p> <p>0 5 10 nm</p>	<p><b>East Anglia THREE Limited</b> UK VMS by value (£) (average 2009 - 2013)</p>																										
<table border="1"> <tr><th>Rev</th><th>Date</th><th>By</th><th>Comment</th></tr> <tr><td>D</td><td>19/10/15</td><td>SF</td><td>Fourth Issue. Post review</td></tr> <tr><td>C</td><td>19/05/15</td><td>SF</td><td>Third Issue. Update EA3 cable corridor &amp; data</td></tr> <tr><td>B</td><td>01/05/14</td><td>PM</td><td>Second Issue. Update cable corridor to V20</td></tr> </table>	Rev	Date	By	Comment	D	19/10/15	SF	Fourth Issue. Post review	C	19/05/15	SF	Third Issue. Update EA3 cable corridor & data	B	01/05/14	PM	Second Issue. Update cable corridor to V20	<p><b>Volume 2</b></p> <table border="1"> <tr><th>Layout</th><th>Date</th><th>Rev</th><th>Dwg No.</th></tr> <tr><td>N/A</td><td>19/10/2015</td><td>D</td><td>EA3-530-PB-659-D</td></tr> </table>	Layout	Date	Rev	Dwg No.	N/A	19/10/2015	D	EA3-530-PB-659-D	<p><b>Figure 14.47</b></p>	
Rev	Date	By	Comment																								
D	19/10/15	SF	Fourth Issue. Post review																								
C	19/05/15	SF	Third Issue. Update EA3 cable corridor & data																								
B	01/05/14	PM	Second Issue. Update cable corridor to V20																								
Layout	Date	Rev	Dwg No.																								
N/A	19/10/2015	D	EA3-530-PB-659-D																								

Crown copyright and database right 2015  
©East Anglia Offshore Wind Limited 2015

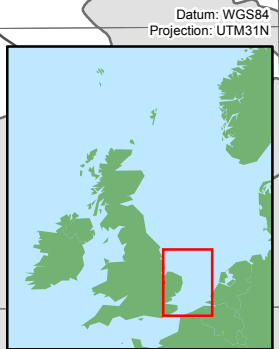
<p><b>East Anglia THREE Limited</b> UK VMS by value (£) (average 2009 - 2013)</p>			
<b>Volume 2</b>		<b>Figure 14.47</b>	
Layout	Date	Rev	Dwg No.
N/A	19/10/2015	D	EA3-530-PB-659-D

Ref:





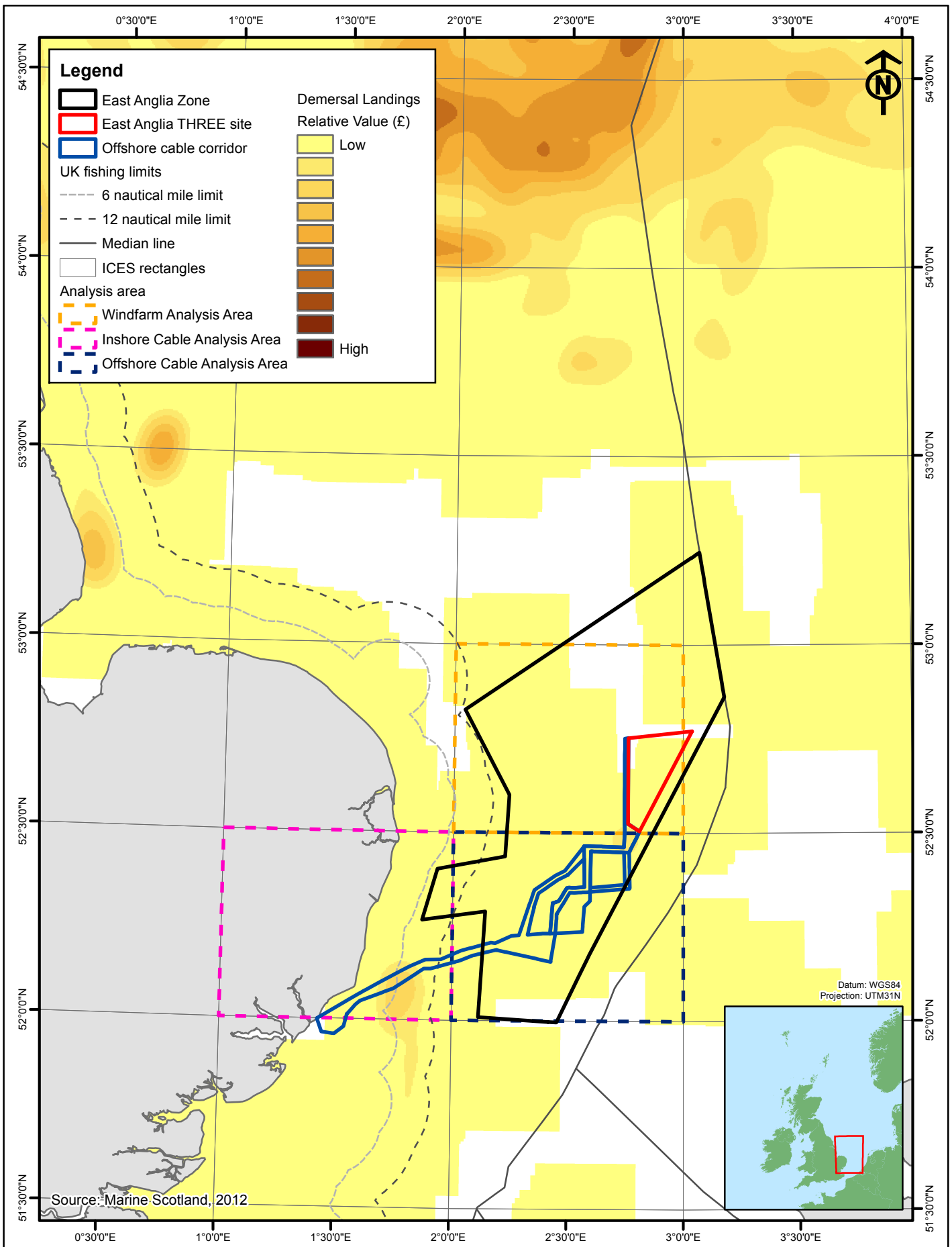
VMS = Vessel Monitoring System, see chapter 14 for more detail  
Source: Marine Management Organisation, 2015



<table border="1"> <tr><td>D</td><td>19/10/15</td><td>SF</td><td>Fourth Issue. Post review</td></tr> <tr><td>C</td><td>19/05/15</td><td>SF</td><td>Third Issue. Update EA3 cable corridor &amp; data</td></tr> <tr><td>B</td><td>01/05/14</td><td>PM</td><td>Second Issue. Update cable corridor to V20</td></tr> <tr><td>Rev</td><td>Date</td><td>By</td><td>Comment</td></tr> </table>	D	19/10/15	SF	Fourth Issue. Post review	C	19/05/15	SF	Third Issue. Update EA3 cable corridor & data	B	01/05/14	PM	Second Issue. Update cable corridor to V20	Rev	Date	By	Comment	<p>Crown copyright and database right 2015 ©East Anglia Offshore Wind Limited 2015</p> <p>Original A4 Plot Scale 1:1,500,000</p>		
D	19/10/15	SF	Fourth Issue. Post review																
C	19/05/15	SF	Third Issue. Update EA3 cable corridor & data																
B	01/05/14	PM	Second Issue. Update cable corridor to V20																
Rev	Date	By	Comment																

<p><b>East Anglia THREE Limited</b> UK VMS by effort (minutes fished) (average 2009 - 2013)</p>		<p><b>Volume 2</b></p>		<p><b>Figure 14.48</b></p>									
<p>0 5 10 15 20 km</p>		<p>0 5 10 nm</p>		<table border="1"> <tr> <td>Layout</td> <td>Date</td> <td>Rev</td> <td>Dwg No.</td> </tr> <tr> <td>N/A</td> <td>19/10/2015</td> <td>D</td> <td>EA3-530-PB-661-D</td> </tr> </table>		Layout	Date	Rev	Dwg No.	N/A	19/10/2015	D	EA3-530-PB-661-D
Layout	Date	Rev	Dwg No.										
N/A	19/10/2015	D	EA3-530-PB-661-D										

Ref:

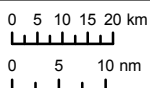


Crown copyright and database right 2015  
©East Anglia Offshore Wind Limited 2015

**East Anglia THREE Limited**  
Commercial Fisheries Distribution by Value, Demersal Mobile, 2007 to 2011

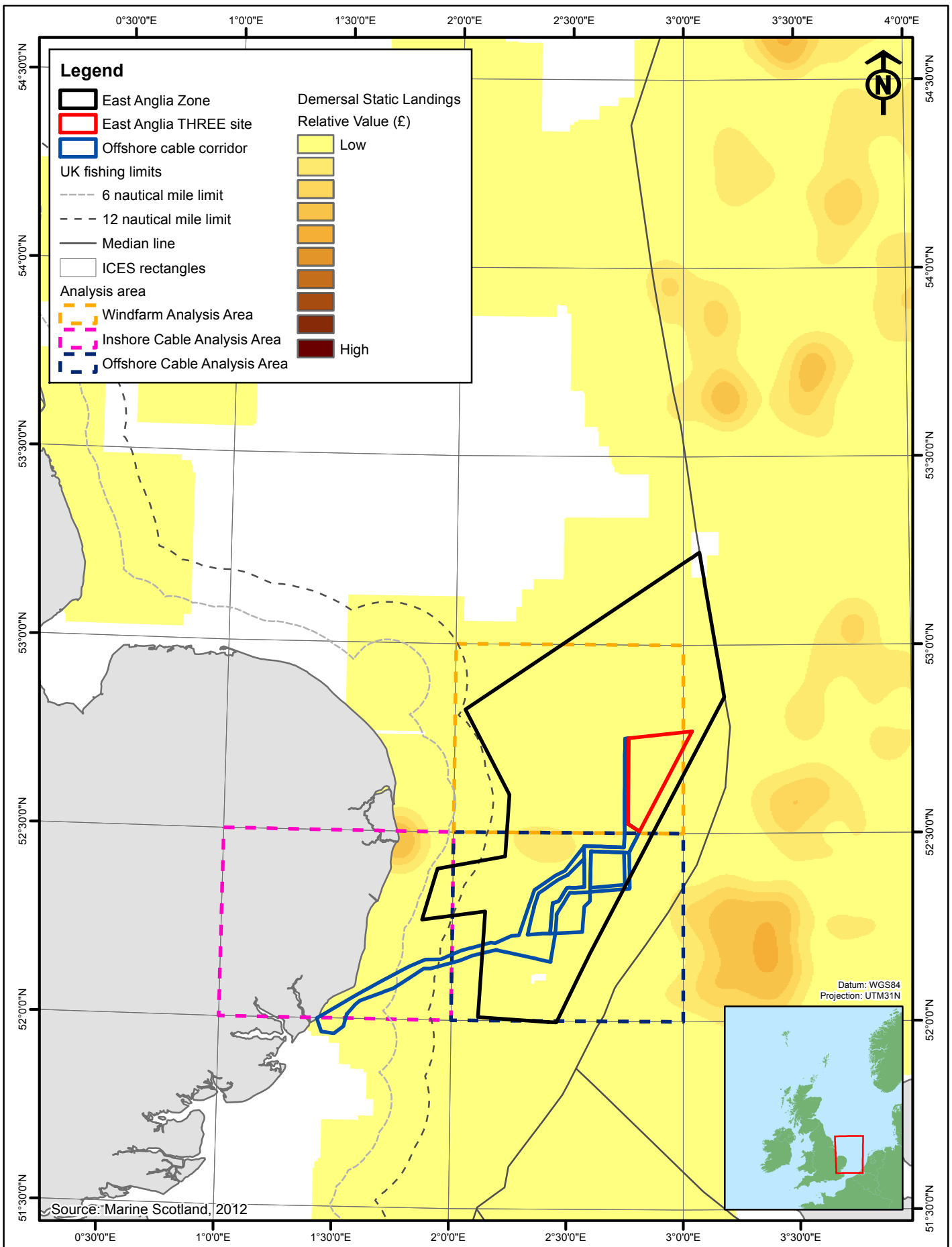
Rev	Date	By	Comment
E	20/10/15	SF	Fifth Issue. Post review
D	21/05/15	SF	Fourth Issue. Update EA3 cable corridor & data
C	01/05/14	PM	Third Issue. Update cable corridor to V20

Original A4  
Plot Scale 1:1,500,000



Volume 2		Figure 14.49	
Layout	Date	Rev	Dwg No.
N/A	20/10/2015	E	EA3-530-PB-662-E

Ref:



E	20/10/15	SF	Fifth Issue. Post review
D	22/05/15	SF	Fourth Issue. Update EA3 cable corridor
C	01/05/14	PM	Third Issue. Update cable corridor to V20
Rev	Date	By	Comment

Crown copyright and database right 2015  
©East Anglia Offshore Wind Limited 2015

Original A4  
Plot Scale 1:1,500,000

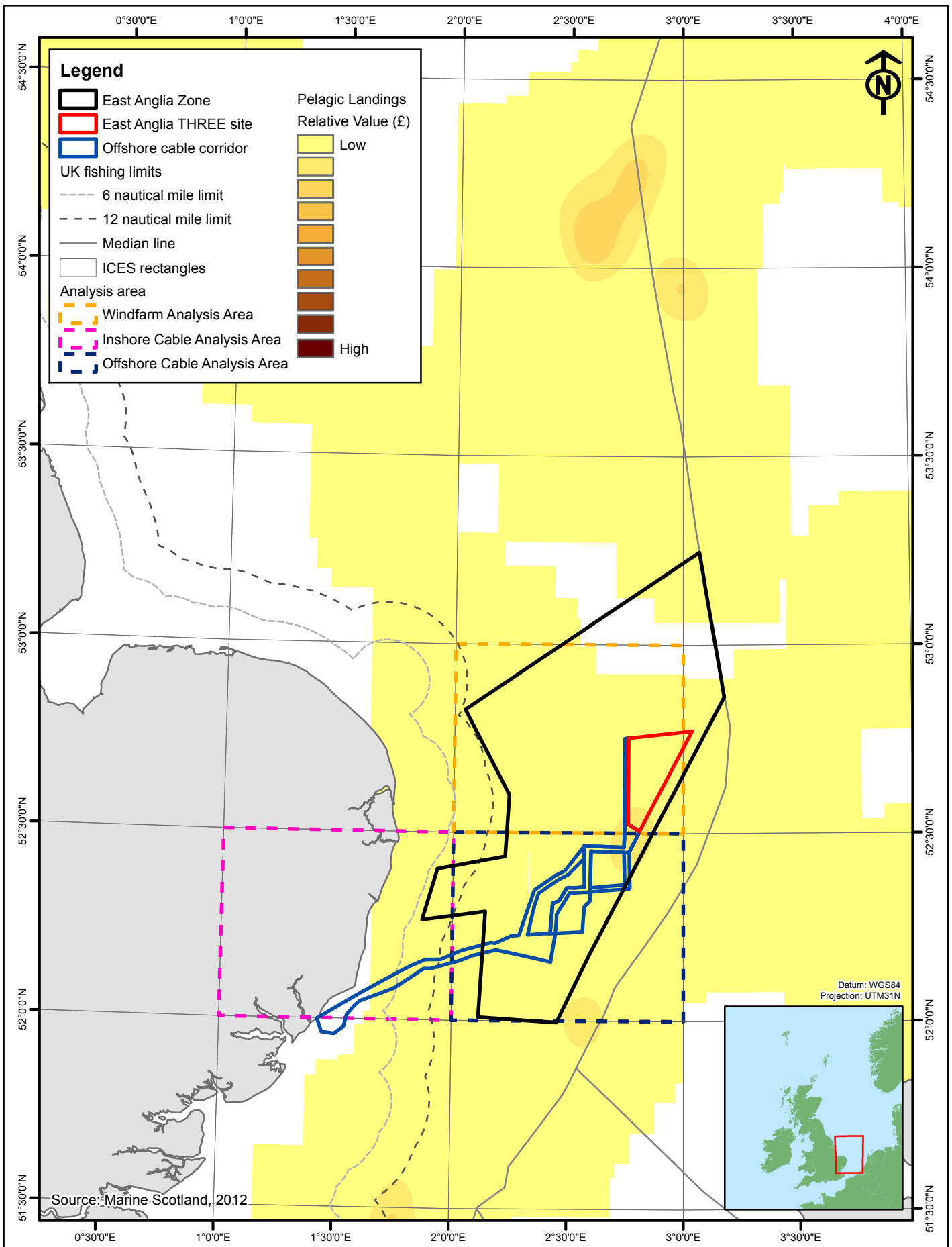
0 5 10 15 20 km  
0 5 10 nm

**East Anglia THREE Limited**  
Commercial Fisheries Distribution by Value, Demersal Static, 2007 to 2011

**Volume 2** **Figure 14.50**

Layout	Date	Rev	Dwg No.
N/A	20/10/2015	E	EA3-530-PB-663-E

Ref:

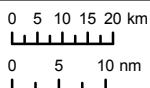


Crown copyright and database right 2015  
©East Anglia Offshore Wind Limited 2015

**East Anglia THREE Limited**  
Commercial Fisheries Distribution by Value, Pelagic, 2007 to 2011

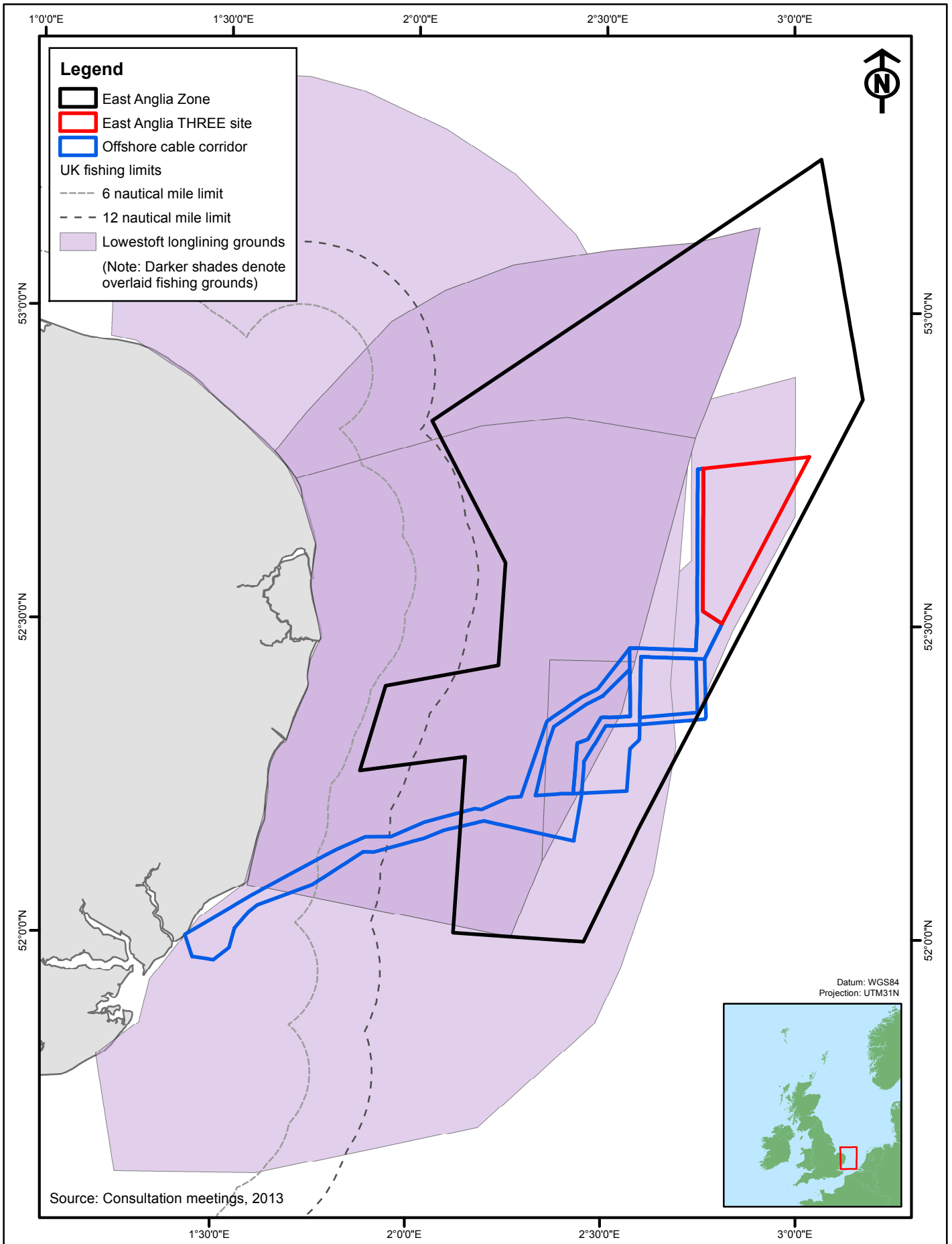
Rev	Date	By	Comment
E	20/10/15	SF	Fifth Issue. Post review
D	22/05/15	SF	Fourth Issue. Update EA3 cable corridor
C	01/05/14	PM	Third Issue. Update cable corridor to V20

Original A4  
Plot Scale  
1:1,500,000



Volume 2		Figure 14.51	
Layout	Date	Rev	Dwg No.
N/A	20/10/2015	E	EA3-530-PB-665-E

Ref:



Crown copyright and database right 2015  
©East Anglia Offshore Wind Limited 2015

**East Anglia THREE Limited**  
Lowestoft longlining fishing grounds

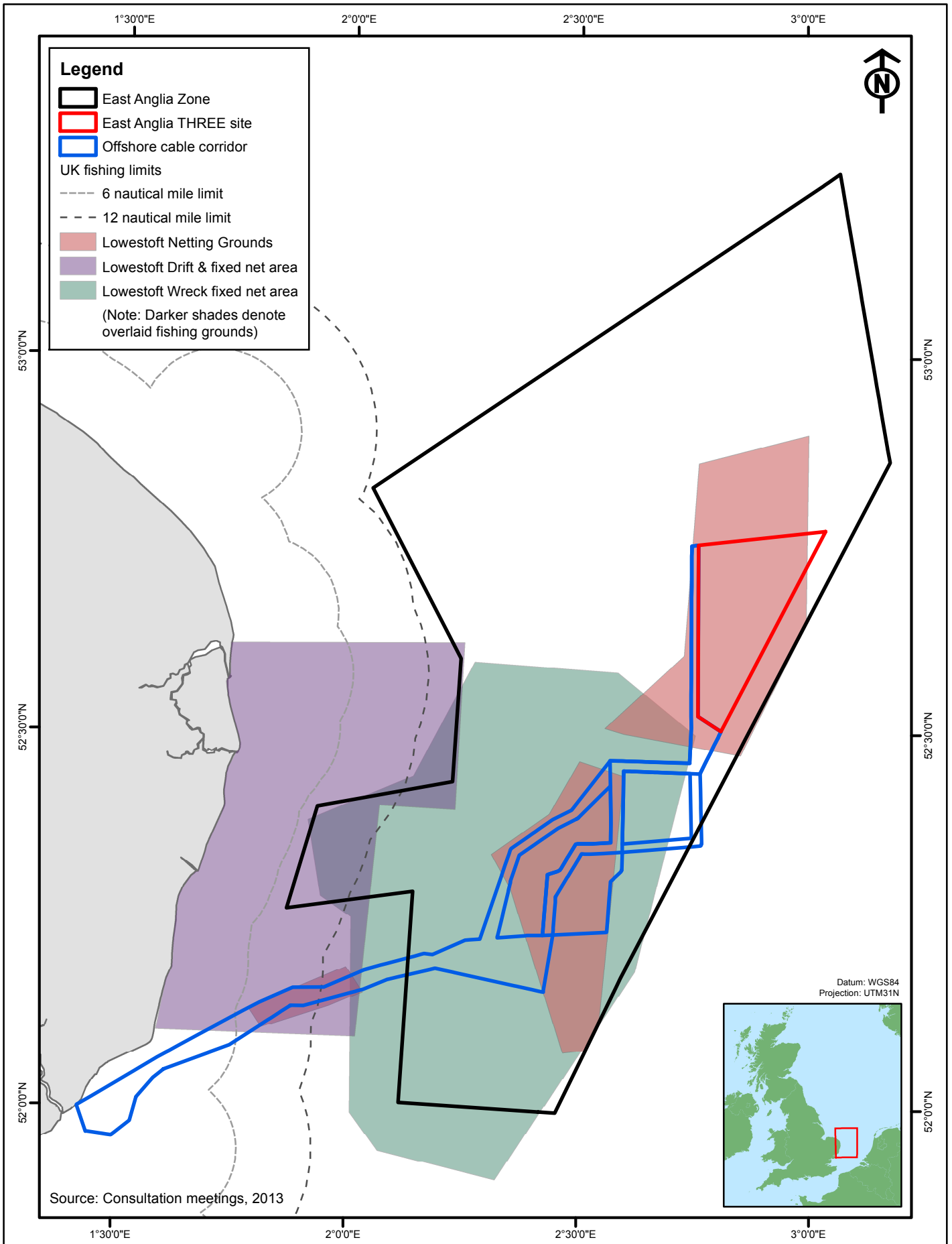
Rev	Date	By	Comment
E	20/10/15	SF	Fifth Issue. Post review
D	07/05/15	CF	Fourth Issue. Update EA3 export cable corridor
C	01/05/14	PM	Third Issue. Update cable corridor to V20

Original A4  
Plot Scale 1:900,000

0 5 10 km  
0 2 4 6 nm

Volume 2		Figure 14.52	
Layout	Date	Rev	Dwg No.
N/A	20/10/2015	E	EA3-530-PB-666-E

Ref:



Crown copyright and database right 2015  
©East Anglia Offshore Wind Limited 2015

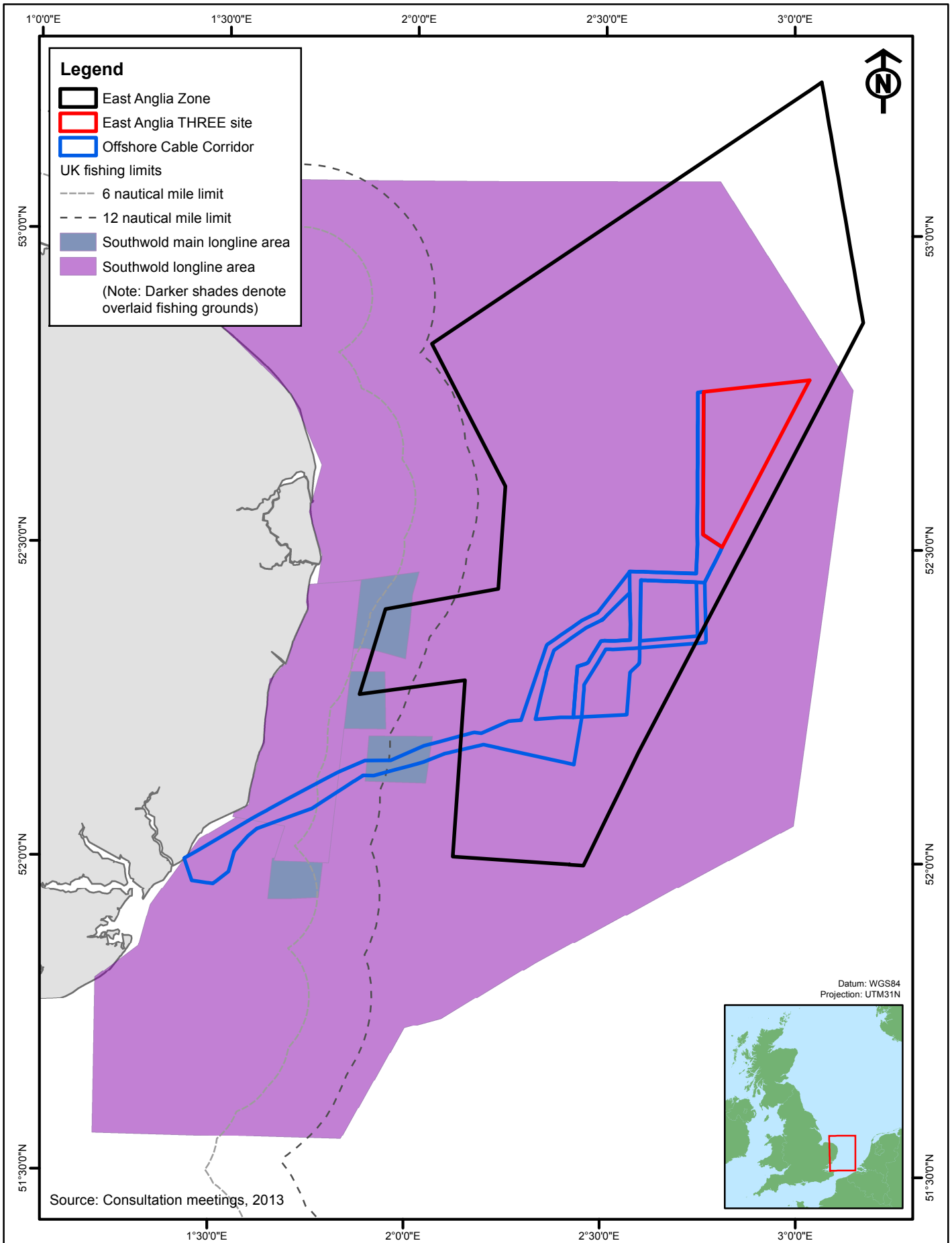
**East Anglia THREE Limited**  
Lowestoft netting grounds

E	20/10/15	SF	Fifth Issue. Post review
D	07/05/15	CF	Fourth Issue, Update EA3 export cable corridor
C	01/05/14	PM	Third Issue. Update cable corridor to V20
Rev	Date	By	Comment

Original A4  
Plot Scale 1:750,000

<b>Volume 2</b>		<b>Figure 14.53</b>	
Layout	Date	Rev	Dwg No.
N/A	10/20/2015	E	EA3-530-PB-667-E

Ref:



Datum: WGS84  
Projection: UTM31N

Source: Consultation meetings, 2013



Crown copyright and database right 2015  
©East Anglia Offshore Wind Limited 2015

### East Anglia THREE Limited Southwold longline fishing grounds

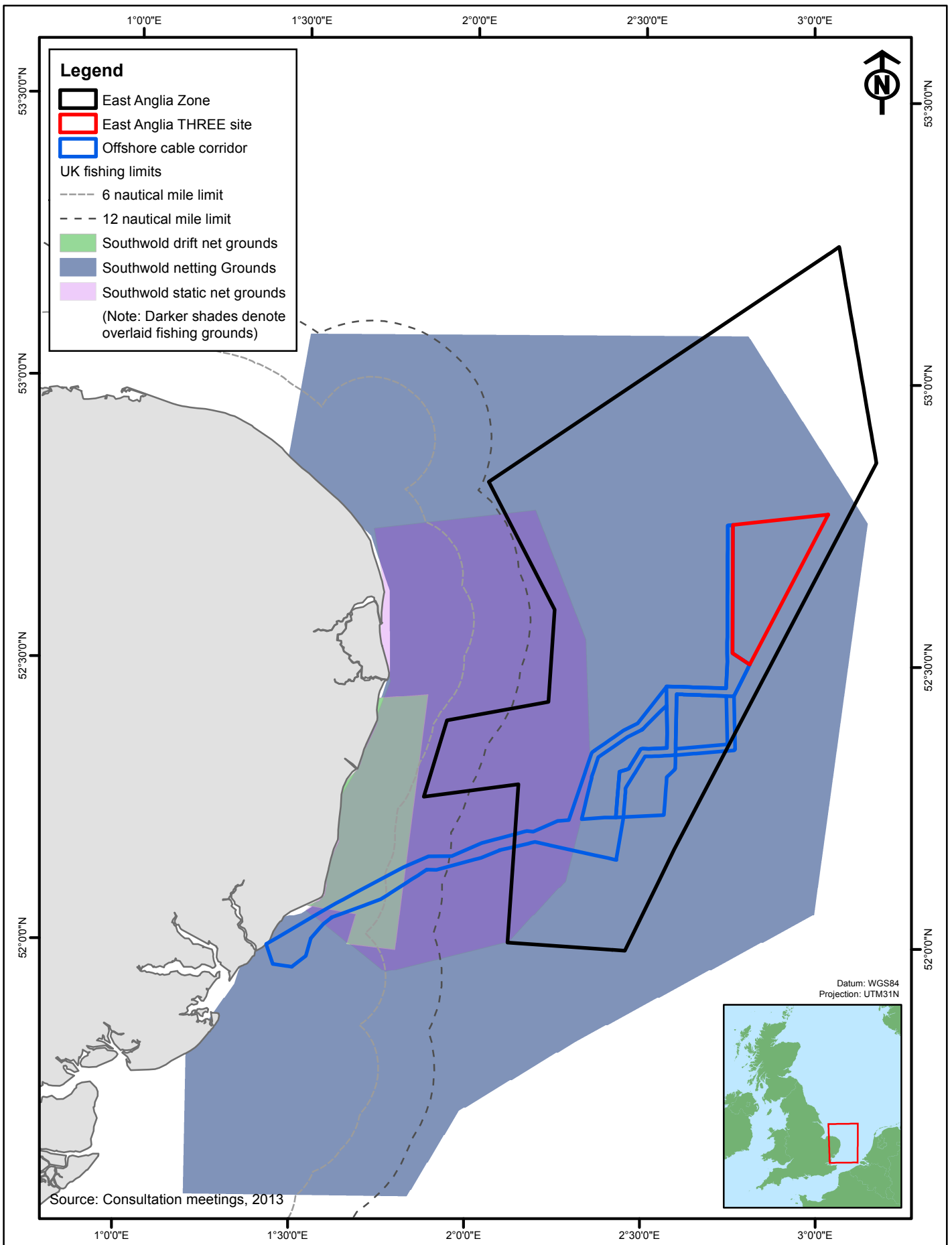
E	20/10/15	SF	Fifth Issue. Post review
D	20/10/15	CF	Fourth Issue. Update EA3 export cable corridor
C	01/05/14	PM	Third Issue. Update cable corridor to V20
Rev	Date	By	Comment

Original A4  
Plot Scale 1:900,000

0 5 10 km  
0 2 4 6 nm

<b>Volume 2</b>		<b>Figure 14.54</b>	
Layout	Date	Rev	Dwg No.
N/A	20/10/2015	E	EA3-530-PB-668-E

Ref:



E	20/10/15	SF	Fifth Issue. Post review
D	20/10/15	CF	Fourth Issue, Update EA3 export cable corridor
C	01/05/14	PM	Third Issue. Update cable corridor to V20
Rev	Date	By	Comment

Crown copyright and database right 2015  
©East Anglia Offshore Wind Limited 2015

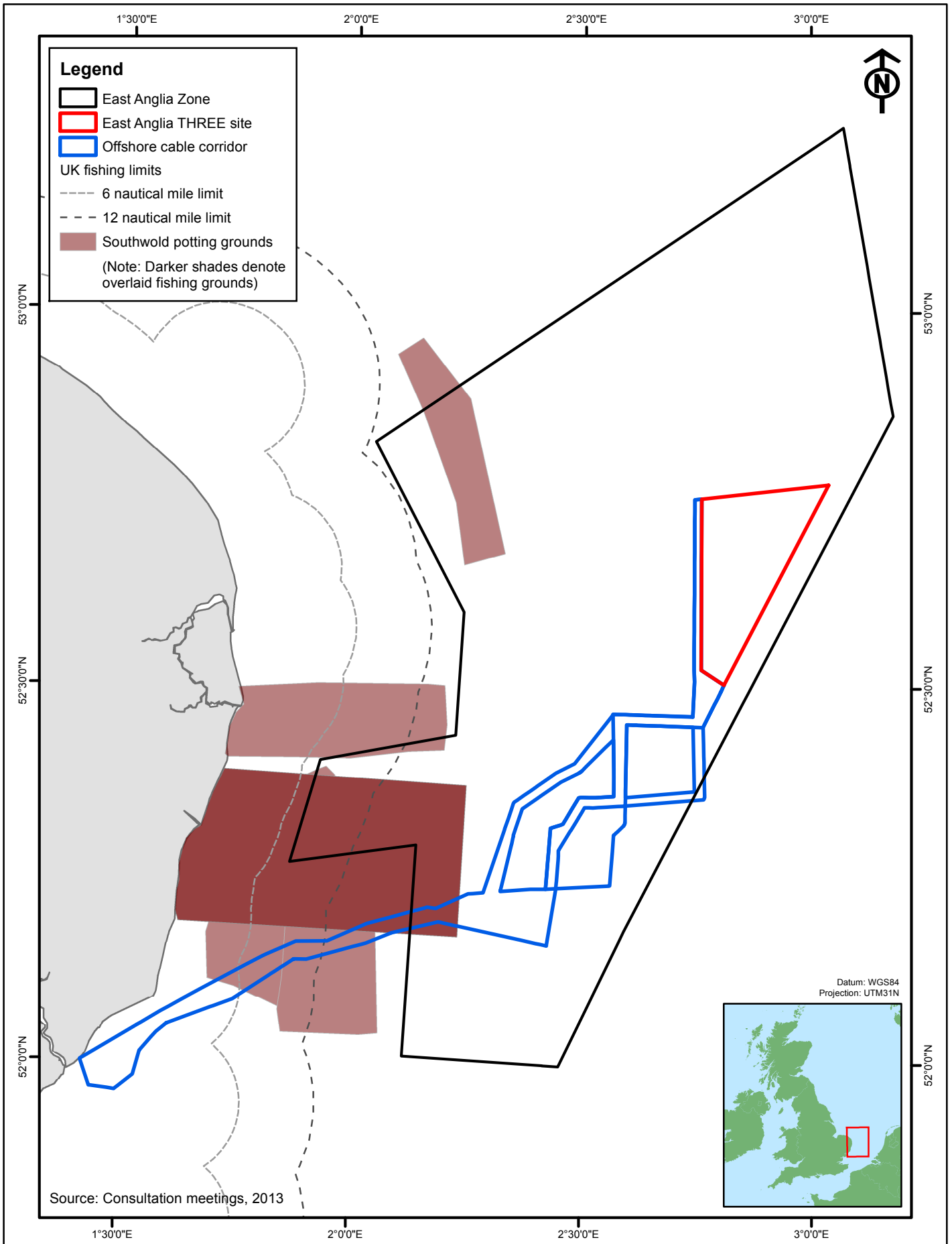
Original A4  
Plot Scale 1:1,000,000

0 5 10 km  
0 2 4 6 nm

<b>East Anglia THREE Limited</b>		<b>Southwold netting grounds</b>	
<b>Volume 2</b>		<b>Figure 14.55</b>	
Layout	Date	Rev	Dwg No.
N/A	20/10/2015	E	EA3-530-PB-669-E

Ref:





Crown copyright and database right 2015  
©East Anglia Offshore Wind Limited 2015

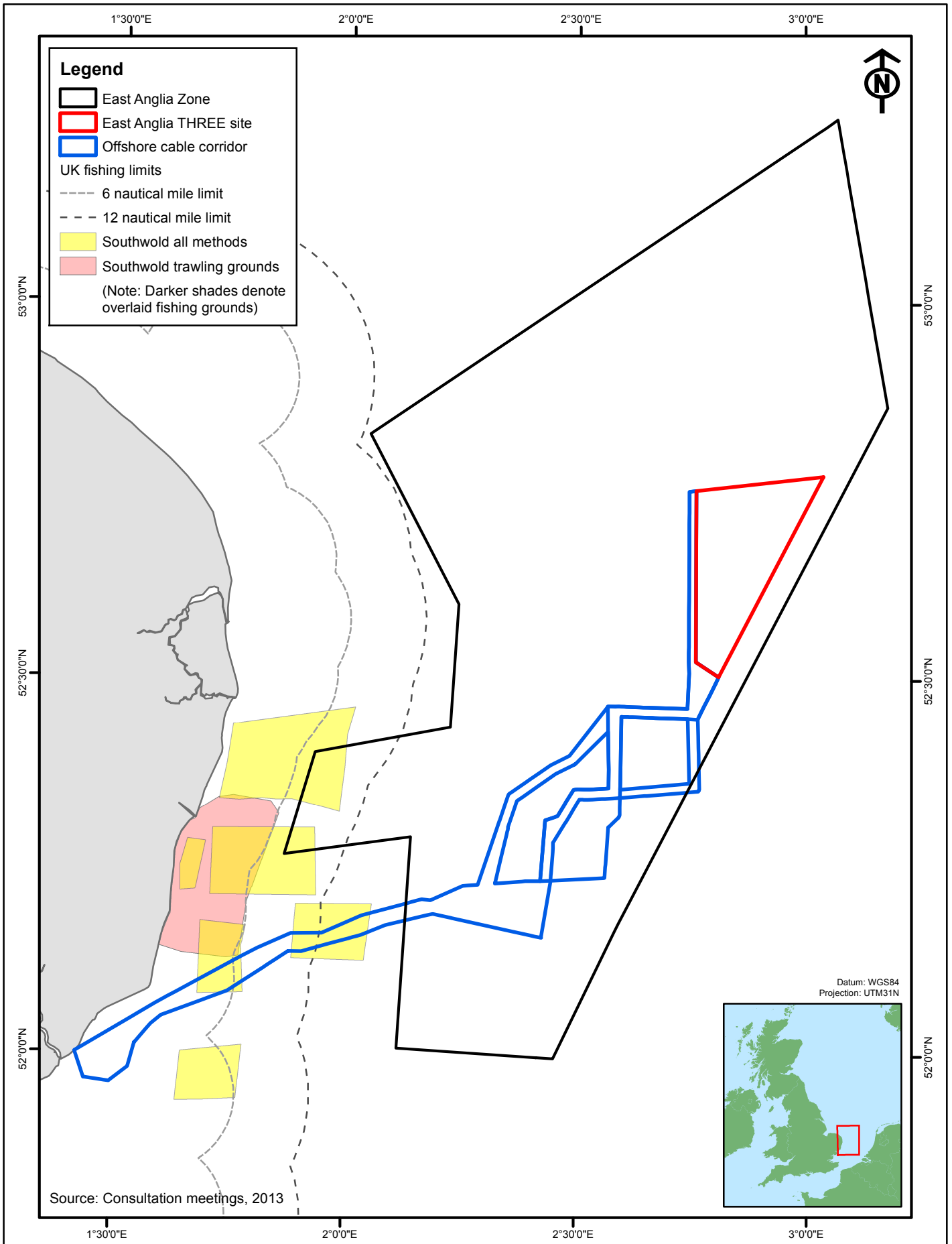
**East Anglia THREE Limited**  
**Southwold potting grounds**

Rev	Date	By	Comment
E	20/10/15	SF	Fifth Issue. Post review
D	07/05/15	CF	Fourth Issue, Update EA3 export cable corridor
C	01/05/14	PM	Third Issue. Update cable corridor to V20



Volume 2		Figure 14.56	
Layout	Date	Rev	Dwg No.
N/A	20/10/2015	E	EA3-530-PB-670-E

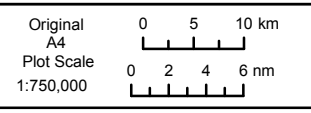
Ref:



Crown copyright and database right 2015  
©East Anglia Offshore Wind Limited 2015

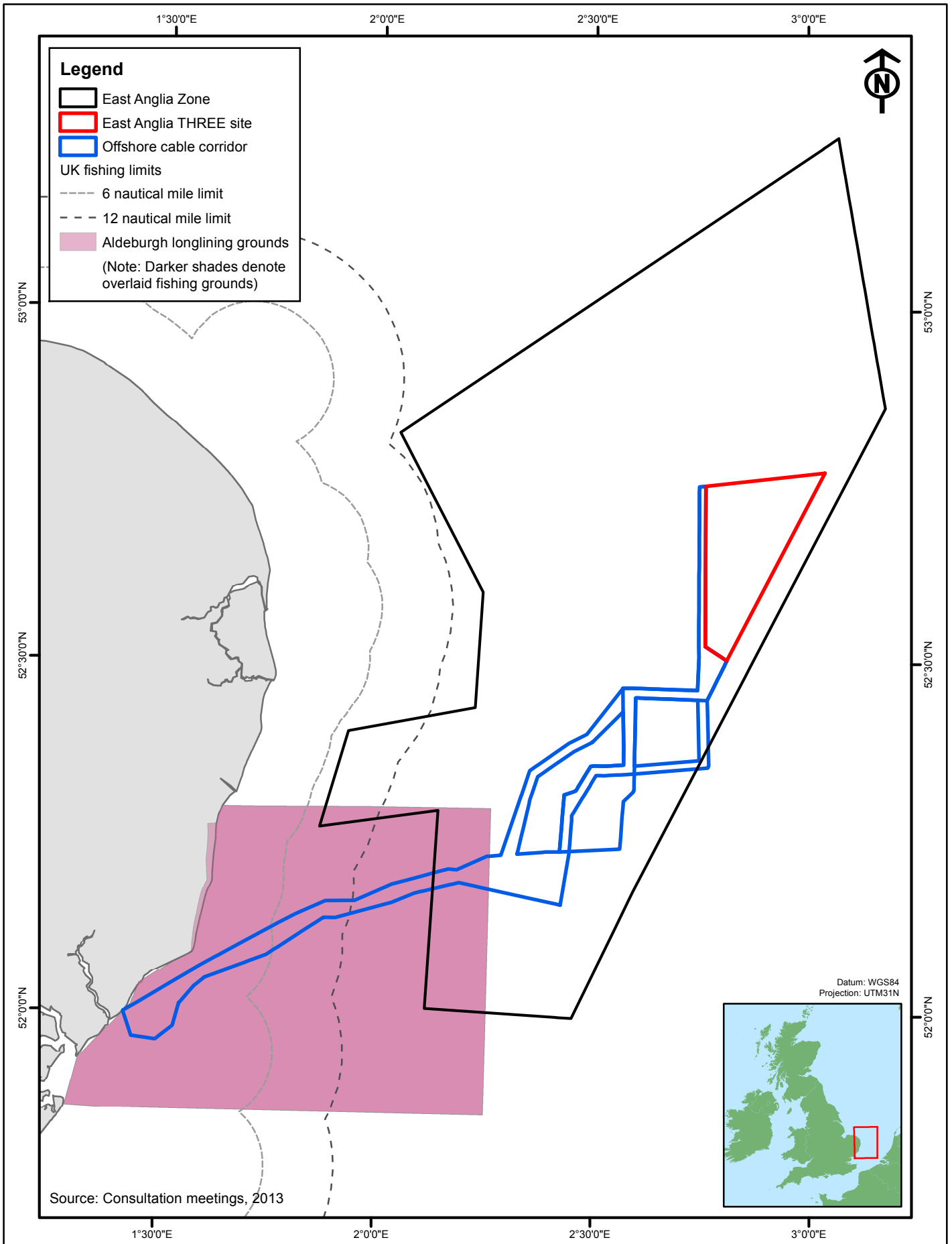
**East Anglia THREE Limited**  
Southwold all methods and trawling areas

E	20/10/15	SF	Fifth Issue. Post review
D	07/05/15	CF	Fourth Issue, Update EA3 export cable corridor
C	01/05/14	PM	Third Issue. Update cable corridor to V20
Rev	Date	By	Comment



<b>Volume 2</b>		<b>Figure 14.57</b>	
Layout	Date	Rev	Dwg No.
N/A	20/10/2015	E	EA3-530-PB-671-E

Ref:



Crown copyright and database right 2015  
©East Anglia Offshore Wind Limited 2015

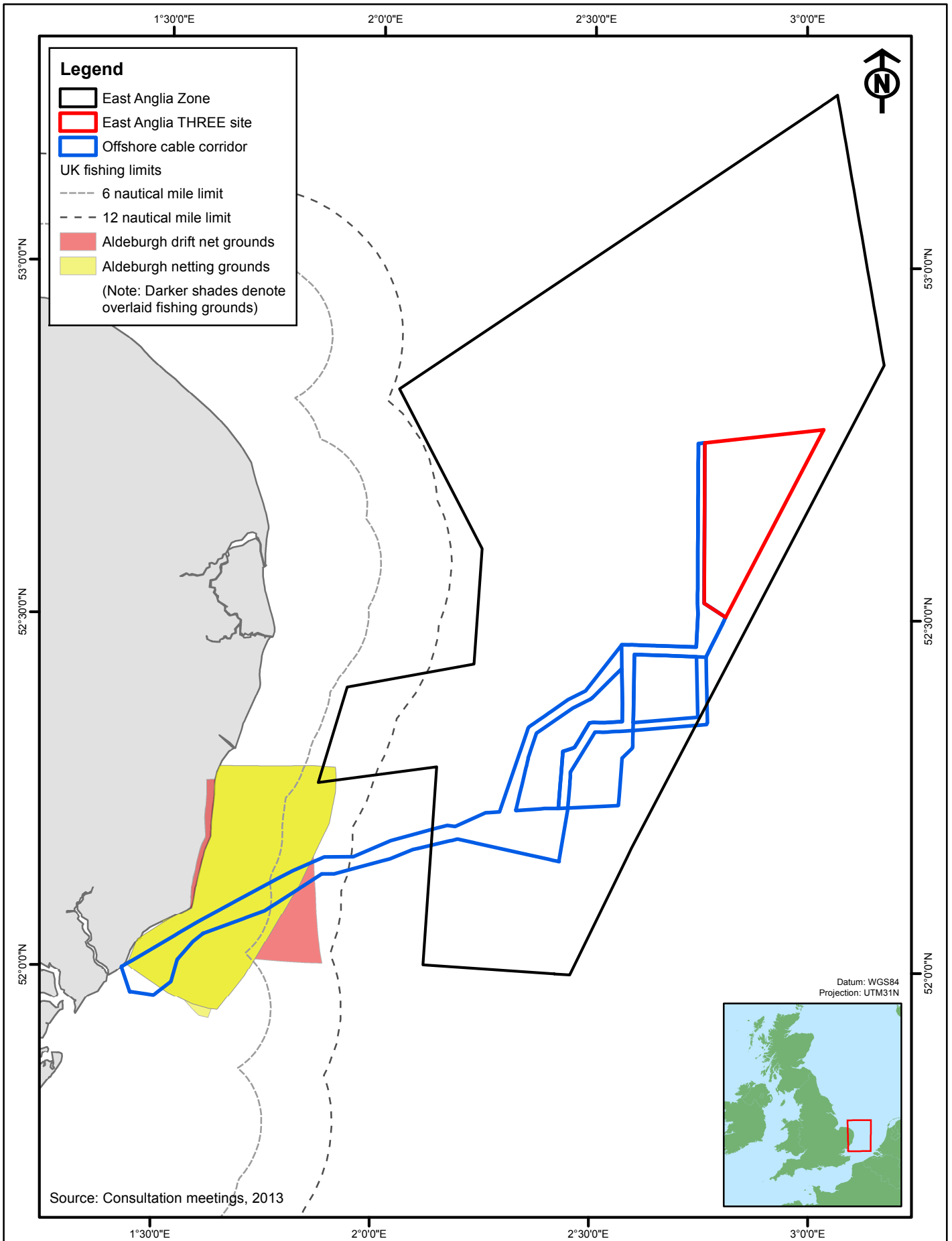
**East Anglia THREE Limited**  
Aldeburgh longline fishing grounds

Rev	Date	By	Comment
E	20/10/15	SF	Fifth Issue. Post review
D	07/05/15	CF	Fourth Issue, Update EA3 export cable corridor
C	01/05/14	PM	Third Issue. Update cable corridor to V20

Original A4  
Plot Scale 1:800,000

Volume 2		Figure 14.58	
Layout	Date	Rev	Dwg No.
N/A	20/10/2015	E	EA3-530-PB-672-E

Ref:

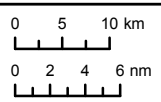


Crown copyright and database right 2015  
©East Anglia Offshore Wind Limited 2015

**East Anglia THREE Limited**  
**Aldeburgh netting grounds**

Rev	Date	By	Comment
E	20/10/15	SF	Fifth Issue. Post review
D	07/05/15	CF	Fourth Issue, Update EA3 export cable corridor
C	01/05/14	PM	Third Issue. Update cable corridor to V20

Original A4  
Plot Scale 1:800,000



Volume 2		Figure 14.59	
Layout	Date	Rev	Dwg No.
N/A	20/10/2015	E	EA3-530-PB-673-E

**This Page is Intentionally Blank**

**Chapter 14(a) Figures End Here**