

East Anglia THREE

Chapter 14

Commercial Fisheries Figures

Environmental Statement

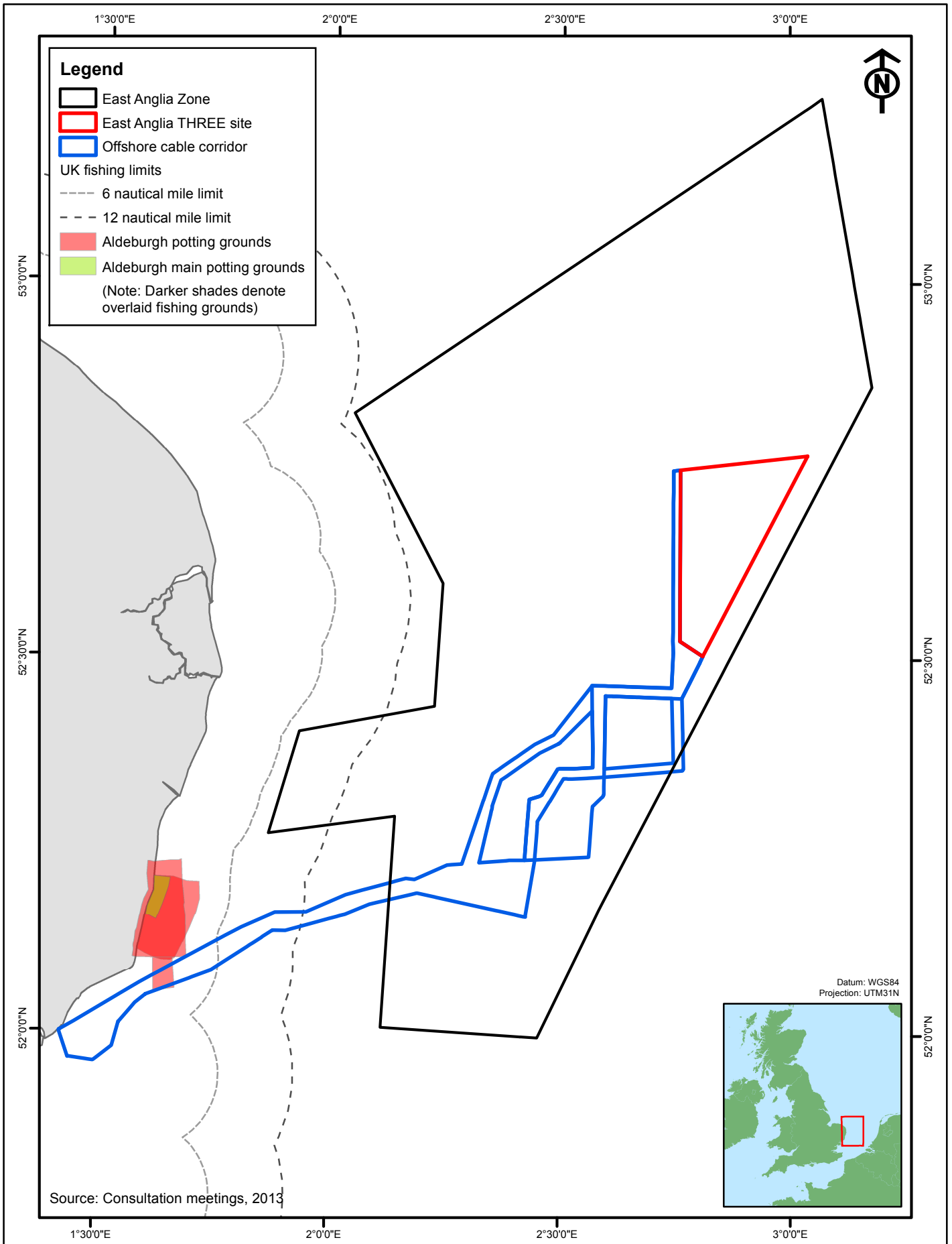
Volume 2

Document Reference – 6.2.14(b)

Author – Brown and May Marine
East Anglia THREE Limited
Date – November 2015
Revision History – Revision A



This Page is Intentionally Blank



Datum: WGS84
Projection: UTM31N

Source: Consultation meetings, 2013



Crown copyright and database right 2015
©East Anglia Offshore Wind Limited 2015

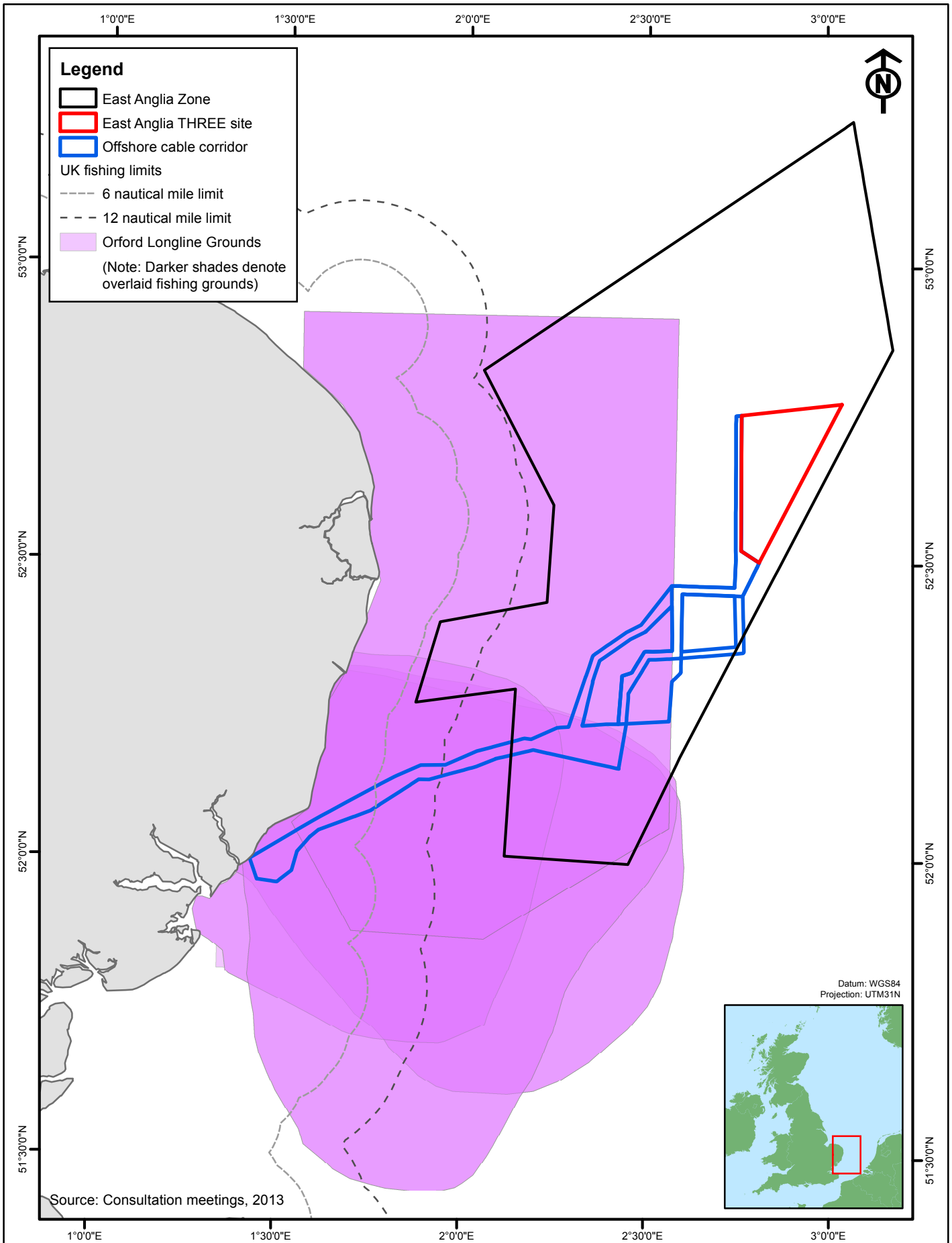
East Anglia THREE Limited Aldeburgh potting grounds

Rev	Date	By	Comment
E	20/10/15	SF	Fifth Issue. Post review
D	07/05/15	CF	Fourth Issue, Update EA3 export cable corridor
C	01/05/14	PM	Third Issue. Update cable corridor to V20

Original A4	0 5 10 km
Plot Scale 1:750,000	0 2 4 6 nm

Volume 2		Figure 14.60	
Layout	Date	Rev	Dwg No.
N/A	20/10/2015	E	EA3-530-PB-674-E

Ref:



Crown copyright and database right 2015
©East Anglia Offshore Wind Limited 2015

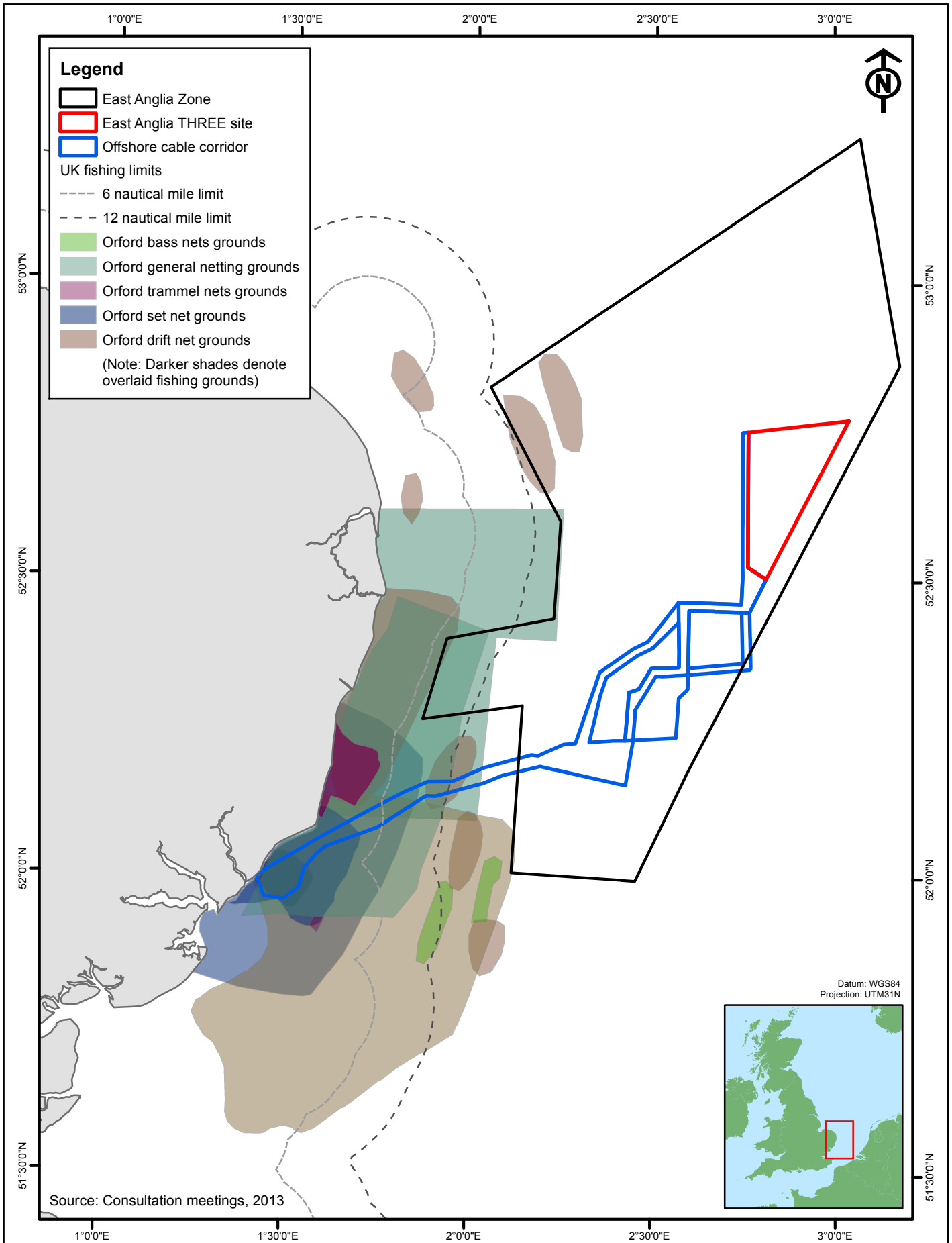
East Anglia THREE Limited
Orford longline grounds

E	21/10/15	PM	Fifth Issue. After review
D	07/05/15	CF	Fourth Issue, Update EA3 export cable corridor
C	01/05/14	PM	Third Issue. Update cable corridor to V20
Rev	Date	By	Comment



Volume 2		Figure 14.61	
Layout	Date	Rev	Dwg No.
N/A	21/10/2015	E	EA3-530-PB-675-E

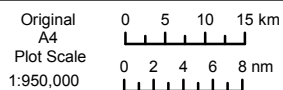
Ref:



Crown copyright and database right 2015
©East Anglia Offshore Wind Limited 2015

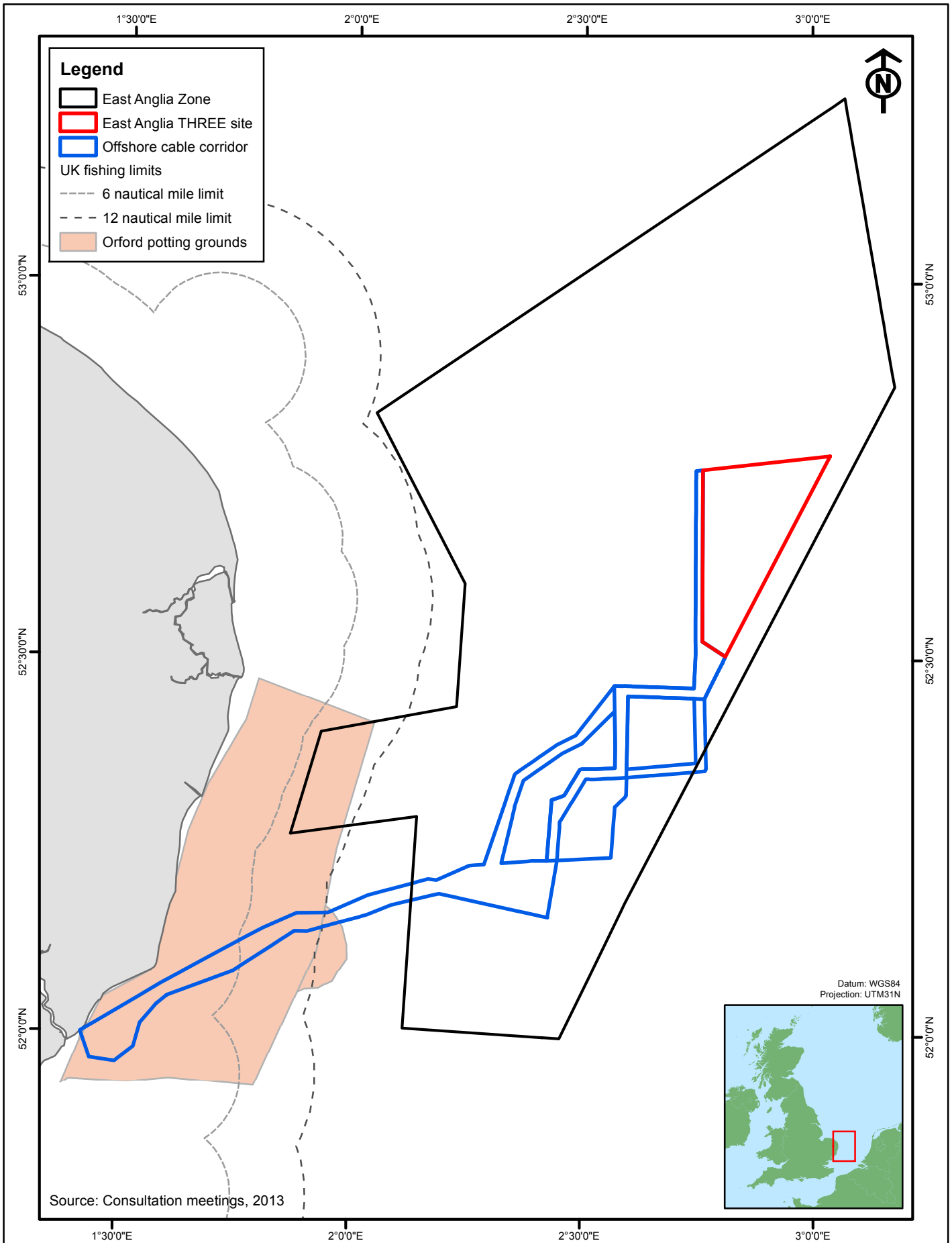
East Anglia THREE Limited Orford netting fishing grounds

Rev	Date	By	Comment
E	21/10/15	PM	Fifth Issue. After review
D	07/05/15	CF	Fourth Issue, Update EA3 export cable corridor
C	01/05/14	PM	Third Issue. Update cable corridor to V20



Volume 2		Figure 14.62	
Layout	Date	Rev	Dwg No.
N/A	21/10/2015	E	EA3-530-PB-676-E

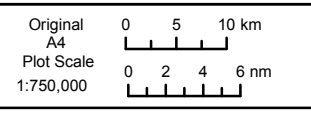
Ref:



Crown copyright and database right 2015
©East Anglia Offshore Wind Limited 2015

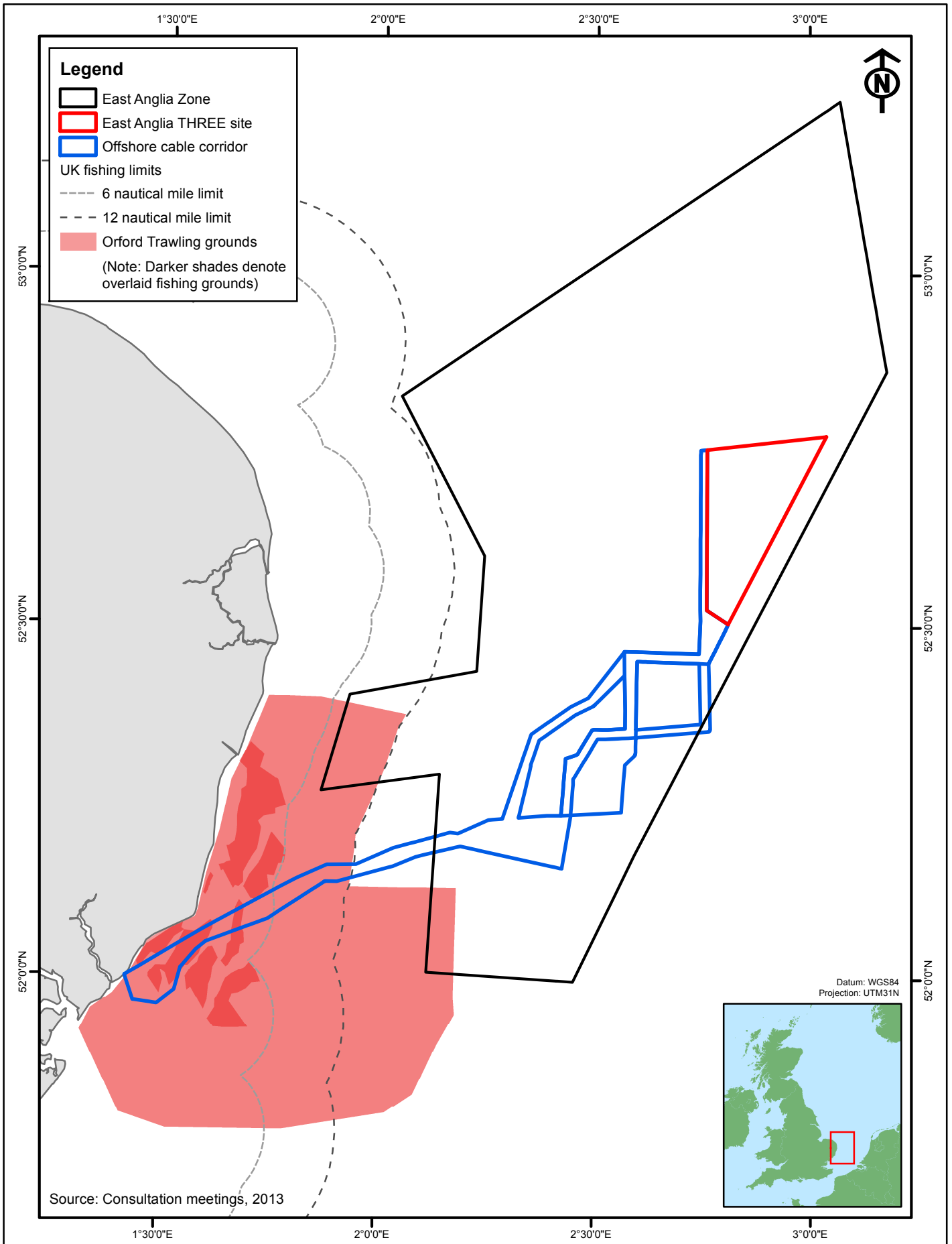
East Anglia THREE Limited
Orford potting grounds

Rev	Date	By	Comment
E	21/10/15	PM	Fifth Issue. After review
D	21/10/15	CF	Fourth Issue. Update EA3 export cable corridor
C	01/05/14	PM	Third Issue. Update cable corridor to V20



Volume 2		Figure 14.63	
Layout	Date	Rev	Dwg No.
N/A	21/10/2015	E	EA3-530-PB-677-E

Ref:



Datum: WGS84
Projection: UTM31N

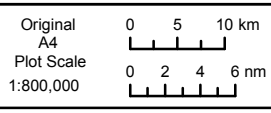
Source: Consultation meetings, 2013



Crown copyright and database right 2015
©East Anglia Offshore Wind Limited 2015

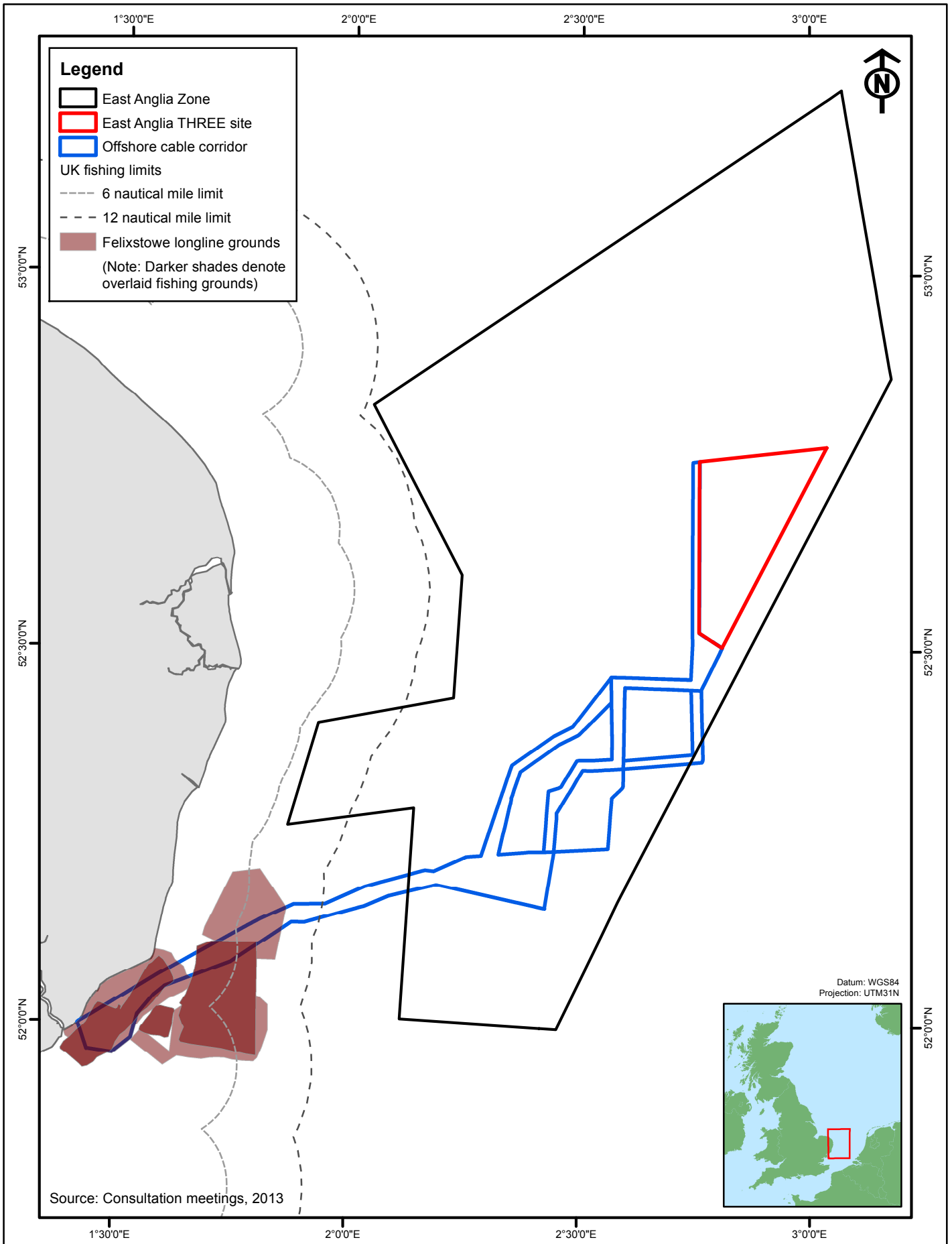
East Anglia THREE Limited
Orford Trawling Grounds

E	21/10/15	PM	Fifth Issue. After review
D	21/10/15	CF	Fourth Issue, Update EA3 export cable corridor
C	01/05/14	PM	Third Issue. Update cable corridor to V20
Rev	Date	By	Comment



Volume 2		Figure 14.64	
Layout	Date	Rev	Dwg No.
N/A	21/05/2015	E	EA3-530-PB-678-E

Ref:



Crown copyright and database right 2015
©East Anglia Offshore Wind Limited 2015

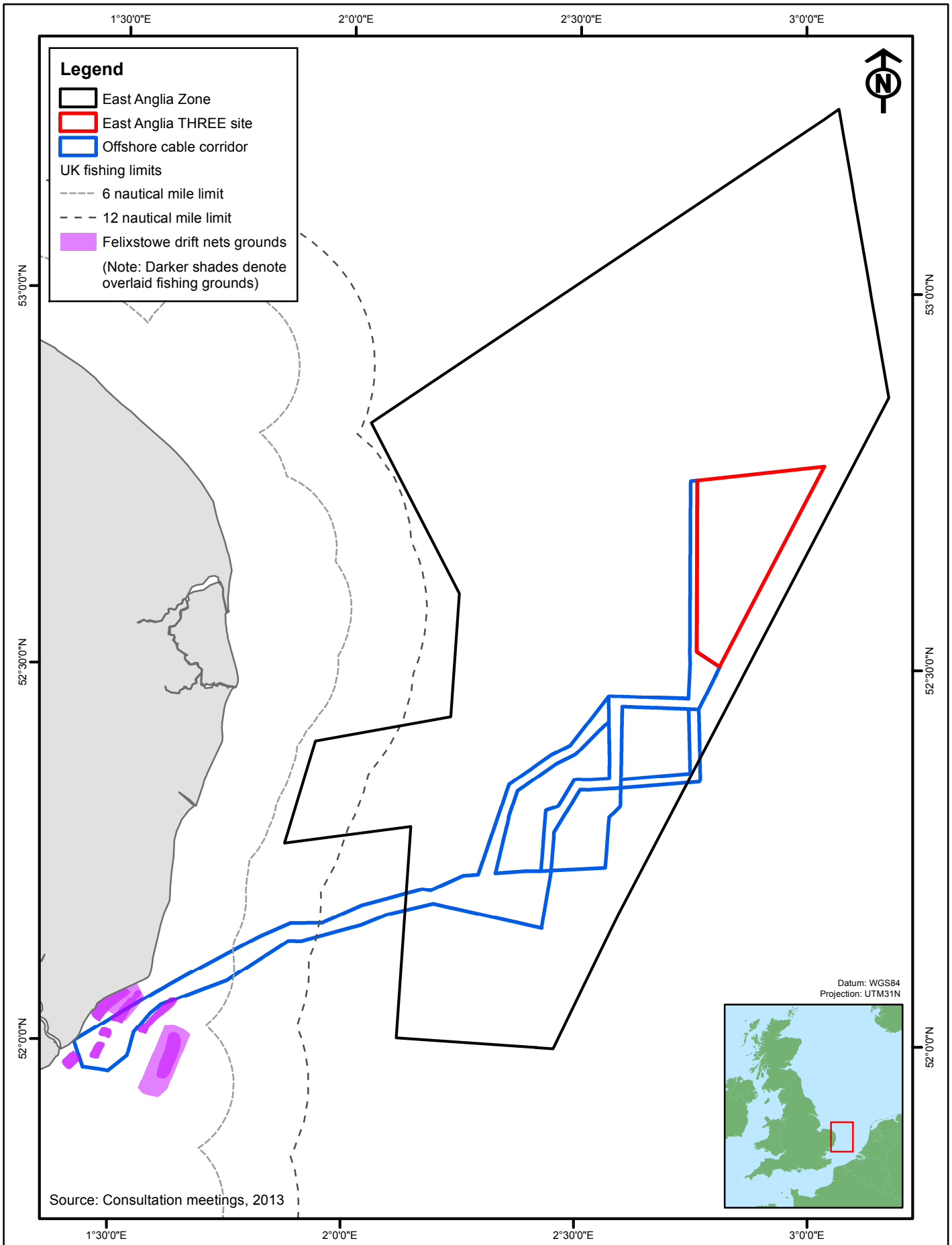
East Anglia THREE Limited
Felixstowe longlining fishing grounds

Rev	Date	By	Comment
E	20/10/15	SF	Fifth Issue. Post review
D	07/05/15	CF	Fourth Issue. Update EA3 export cable corridor
C	01/05/14	PM	Third Issue. Update cable corridor to V20

Original A4 Plot Scale 1:750,000	0 5 10 km
	0 2 4 6 nm

Volume 2		Figure 14.65	
Layout	Date	Rev	Dwg No.
N/A	20/10/2015	E	EA3-530-PB-679-E

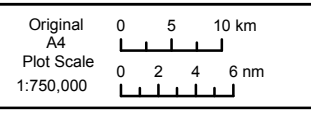
Ref:



Crown copyright and database right 2015
©East Anglia Offshore Wind Limited 2015

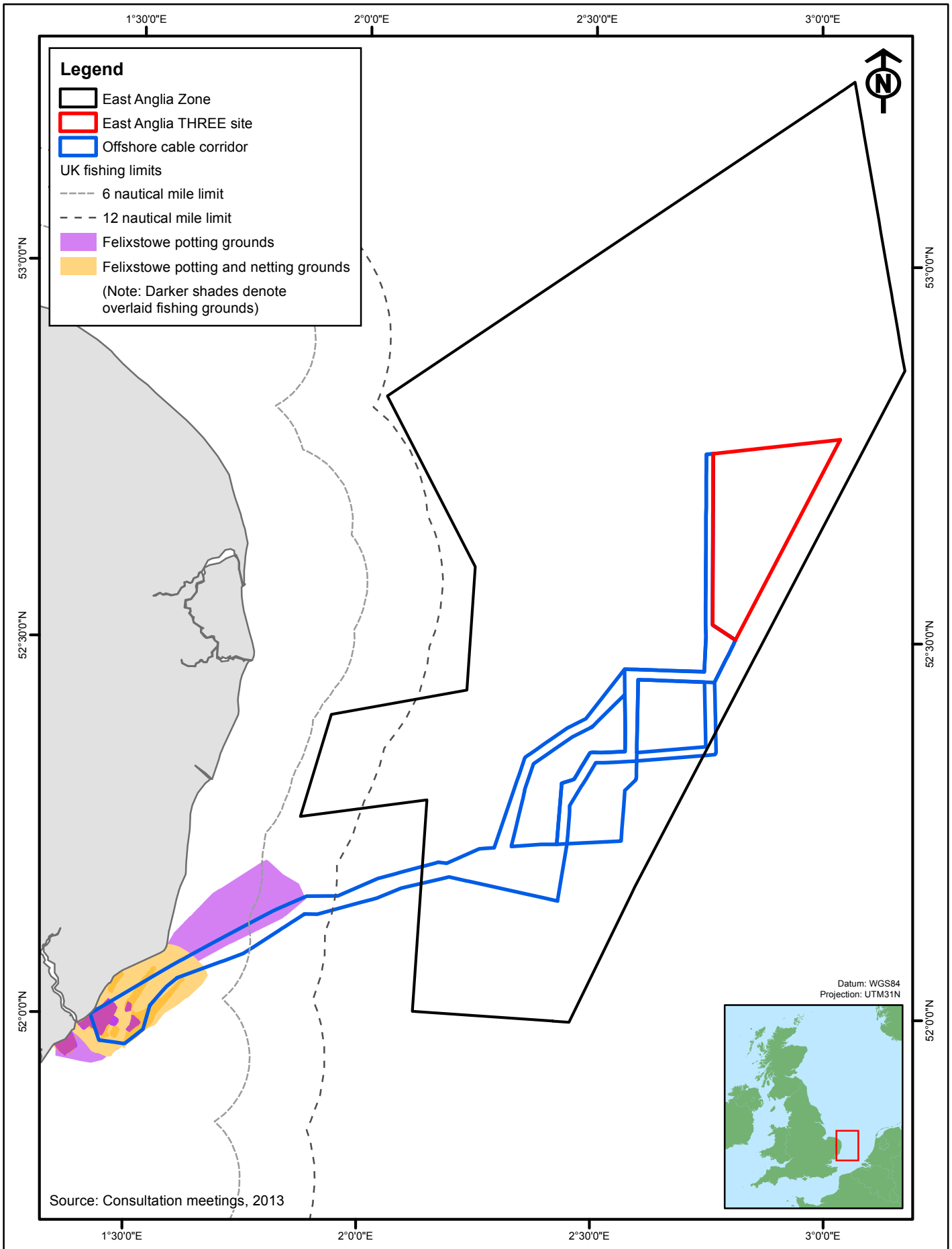
East Anglia THREE Limited
Felixstowe drift netting
fishing grounds

E	21/10/15	PM	Fifth Issue. After review
D	07/05/15	CF	Fourth Issue, Update EA3 export cable corridor
C	01/05/14	PM	Third Issue. Update cable corridor to V20
Rev	Date	By	Comment



Volume 2		Figure 14.66	
Layout	Date	Rev	Dwg No.
N/A	21/10/2015	E	EA3-530-PB-680-E

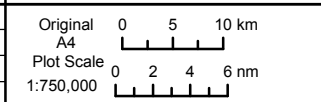
Ref:



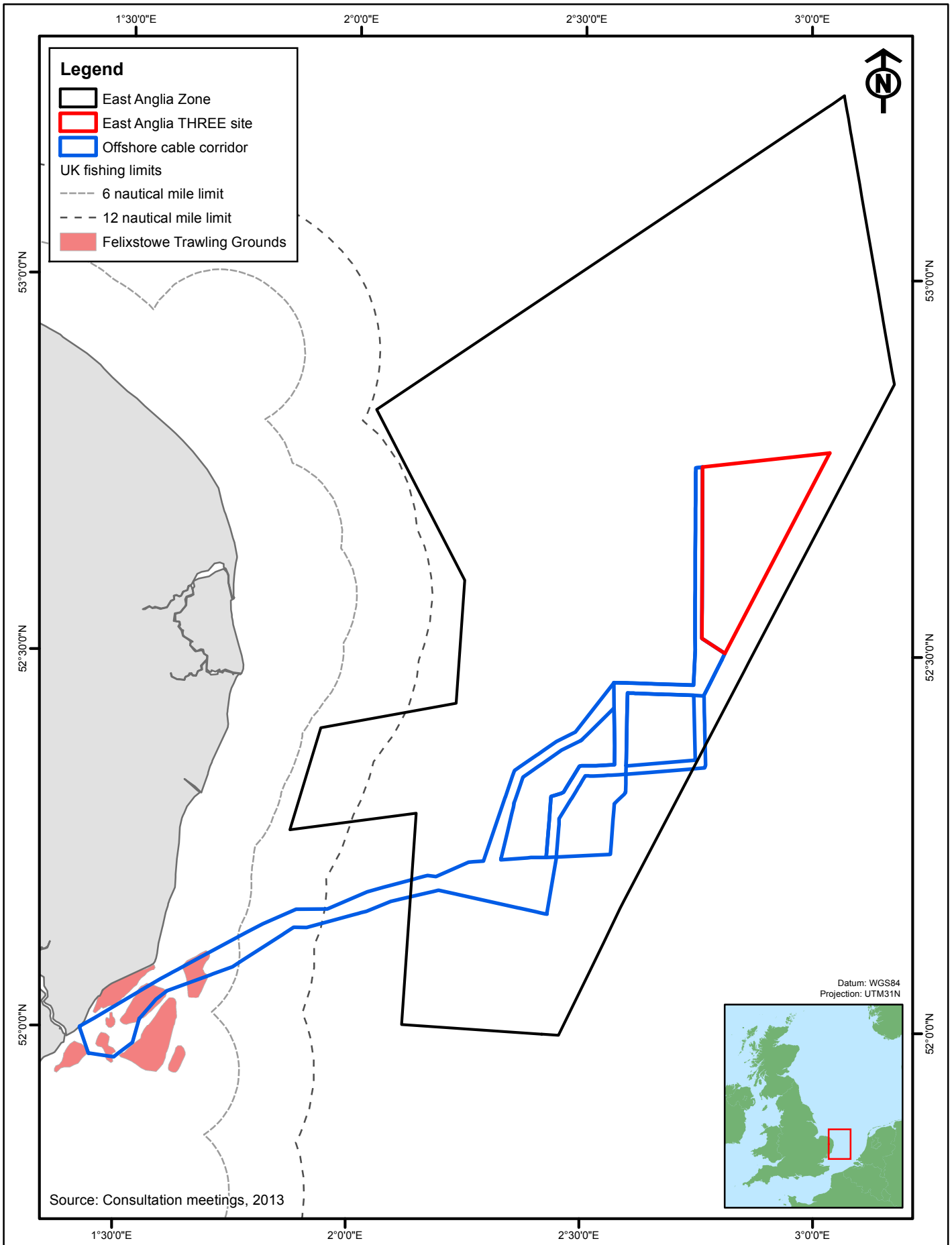
Crown copyright and database right 2015
©East Anglia Offshore Wind Limited 2015

East Anglia THREE Limited
Felixstowe static gear
fishing grounds

Rev	Date	By	Comment
E	21/10/15	PM	Fifth Issue. After review
D	07/05/15	CF	Fourth Issue, Update EA3 export cable corridor
C	01/05/14	PM	Third Issue. Update cable corridor to V20



Volume 2		Figure 14.67	
Layout	Date	Rev	Dwg No.
N/A	21/10/2015	E	EA3-530-PB-681-E



Datum: WGS84
Projection: UTM31N

Source: Consultation meetings, 2013



Crown copyright and database right 2015
©East Anglia Offshore Wind Limited 2015

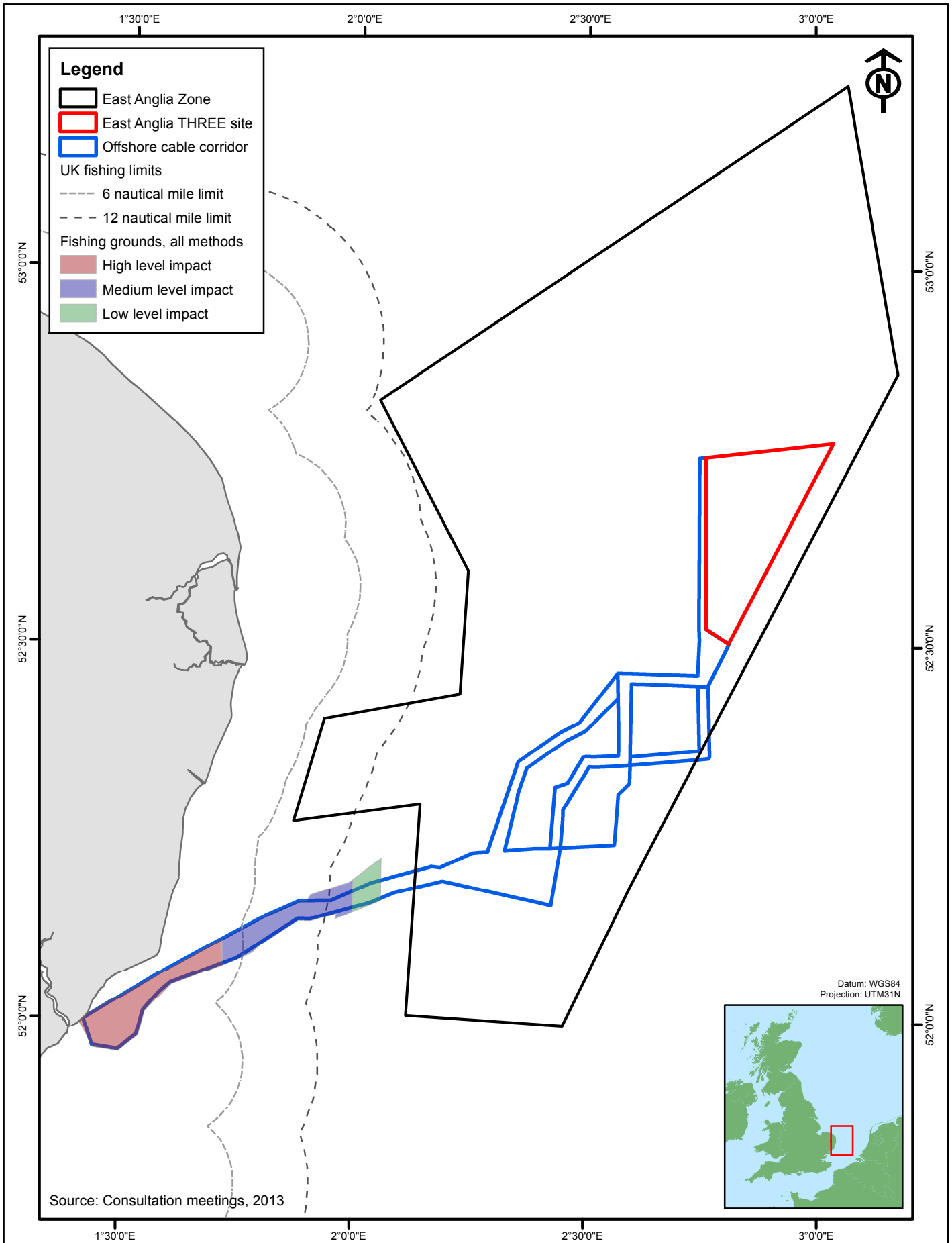
East Anglia THREE Limited
Felixstowe trawling fishing grounds

Rev	Date	By	Comment
E	21/10/15	PM	Fifth Issue. After review
D	07/05/15	CF	Fourth Issue, Update EA3 export cable corridor
C	01/05/14	PM	Third Issue. Update cable corridor to V20



Volume 2		Figure 14.68	
Layout	Date	Rev	Dwg No.
N/A	21/10/2015	E	EA3-530-PB-682-E

Ref:



Crown copyright and database right 2015
©East Anglia Offshore Wind Limited 2015

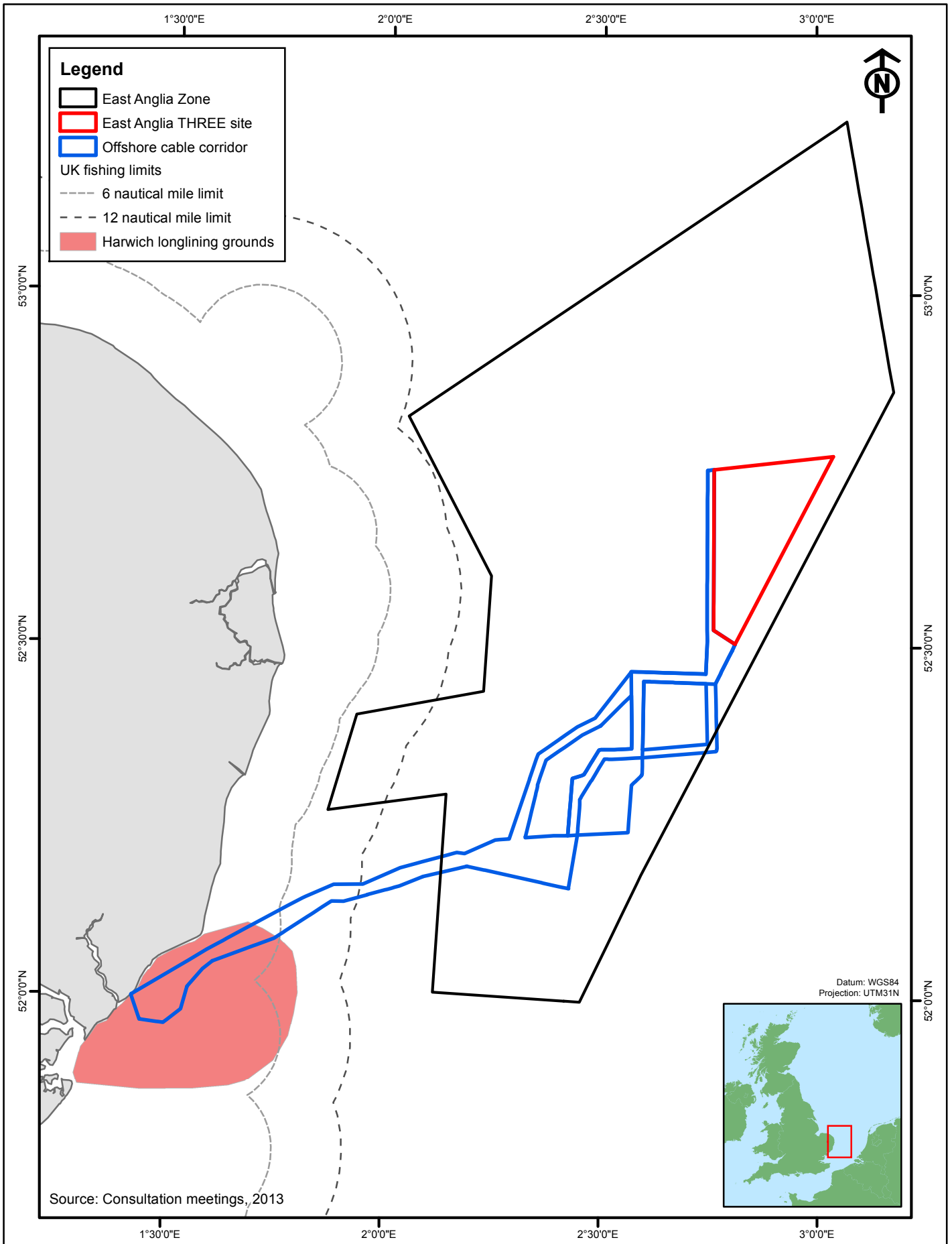
East Anglia THREE Limited
Felixstowe all methods
fishing grounds

Rev	Date	By	Comment
E	21/10/15	PM	Fifth Issue. After review
D	07/05/15	CF	Fourth Issue, Update EA3 export cable corridor
C	01/05/14	PM	Third Issue. Update cable corridor to V20



Volume 2		Figure 14.69	
Layout	Date	Rev	Dwg No.
N/A	21/10/2015	E	EA3-530-PB-683-E

Ref:



Datum: WGS84
Projection: UTM31N

Source: Consultation meetings, 2013



Crown copyright and database right 2015
©East Anglia Offshore Wind Limited 2015

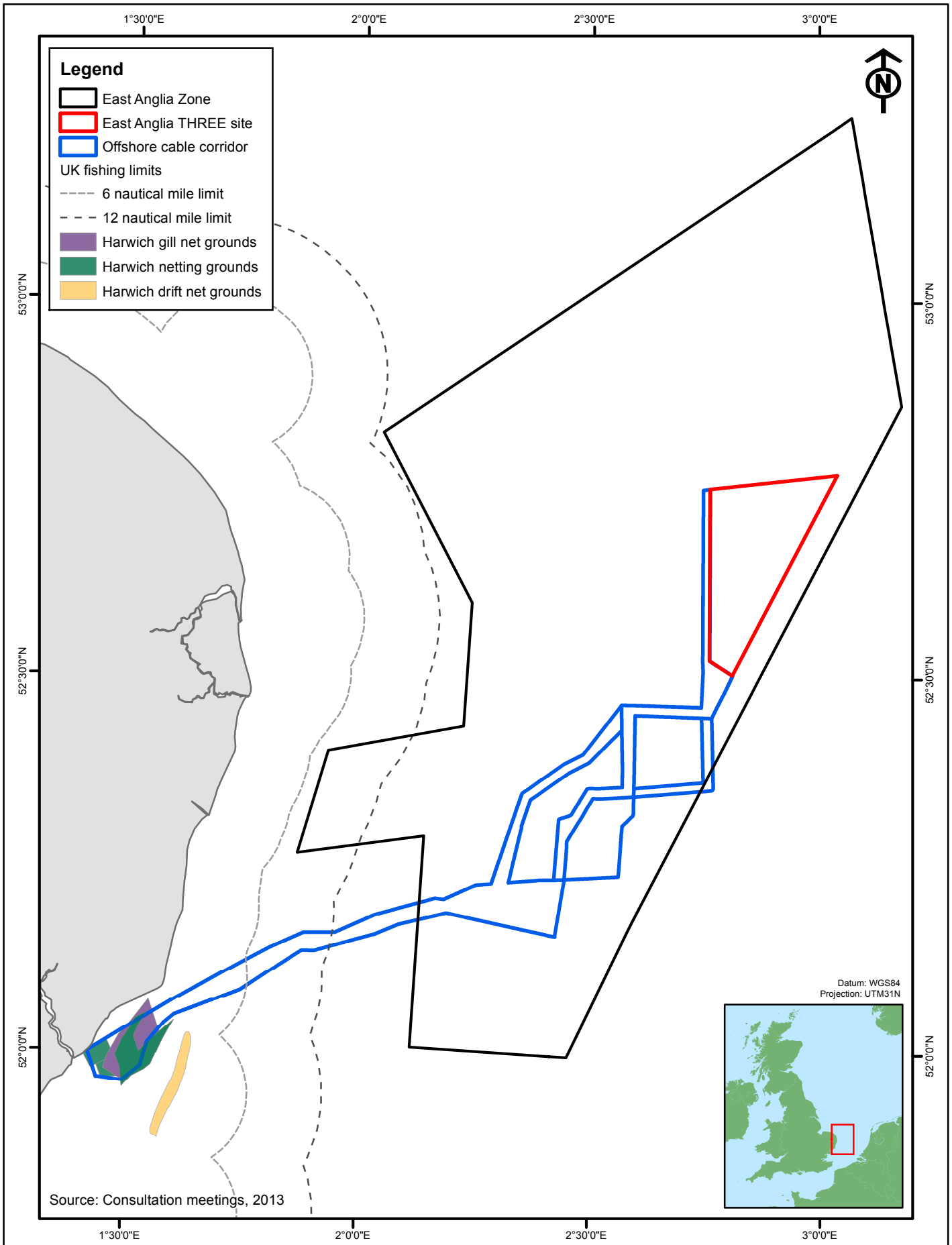
East Anglia THREE Limited
Harwich longline fishing grounds

E	21/10/15	PM	Fifth Issue. After review
D	07/05/15	CF	Fourth Issue. Update EA3 export cable corridor
C	01/05/14	PM	Third Issue. Update cable corridor to V20
Rev	Date	By	Comment



Volume 2		Figure 14.70	
Layout	Date	Rev	Dwg No.
N/A	21/10/2015	E	EA3-530-PB-684-E

Ref:



Datum: WGS84
Projection: UTM31N

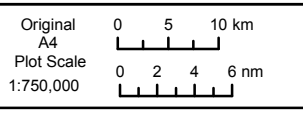
Source: Consultation meetings, 2013



Crown copyright and database right 2015
©East Anglia Offshore Wind Limited 2015

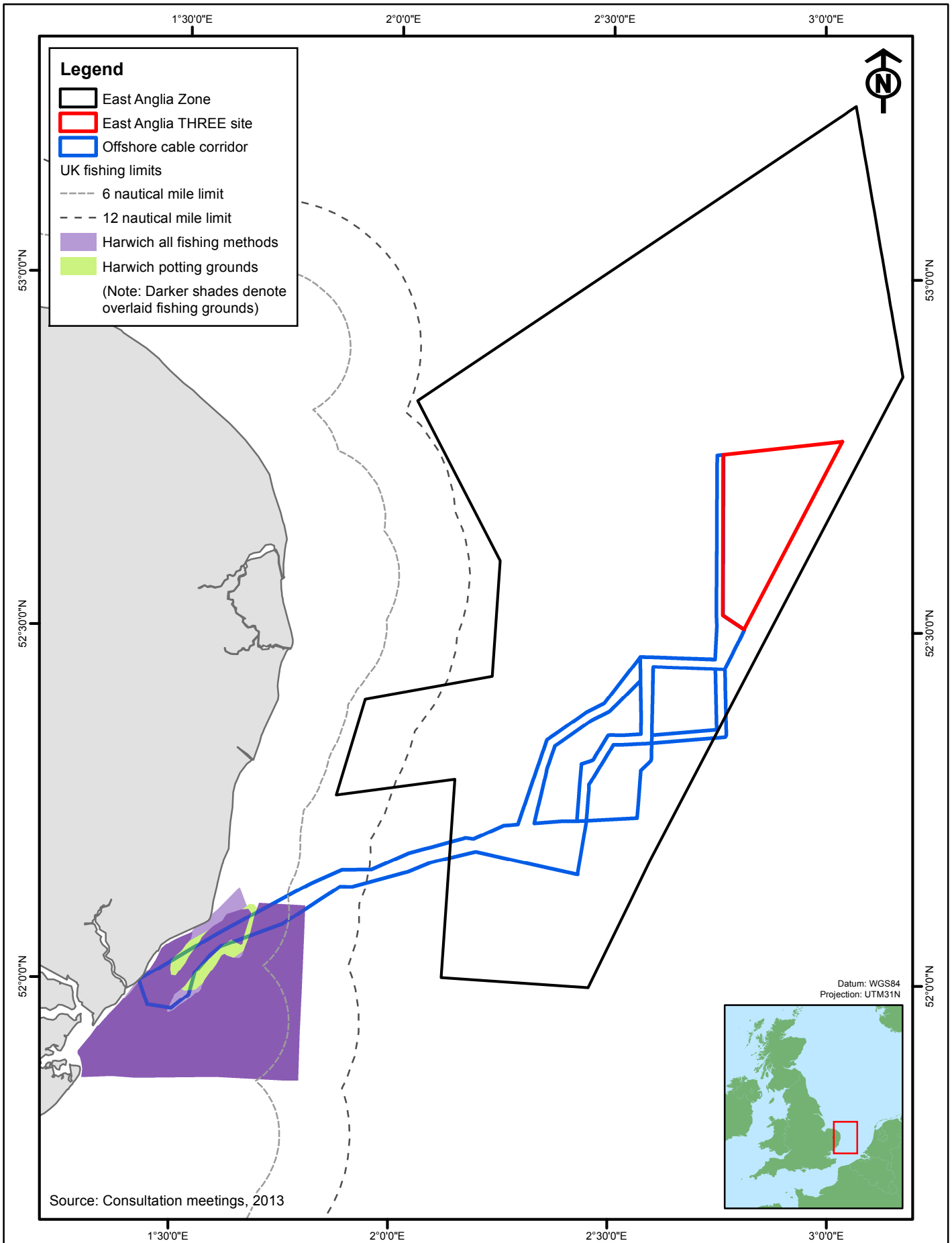
East Anglia THREE Limited
Harwich netting fishing grounds

E	21/10/15	PM	Fifth Issue. After review
D	07/05/15	CF	Fourth Issue, Update EA3 export cable corridor
C	01/05/14	PM	Third Issue. Update cable corridor to V20
Rev	Date	By	Comment



Volume 2		Figure 14.71	
Layout	Date	Rev	Dwg No.
N/A	21/10/2015	E	EA3-530-PB-685-E

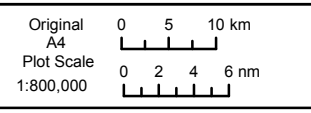
Ref:



Crown copyright and database right 2015
©East Anglia Offshore Wind Limited 2015

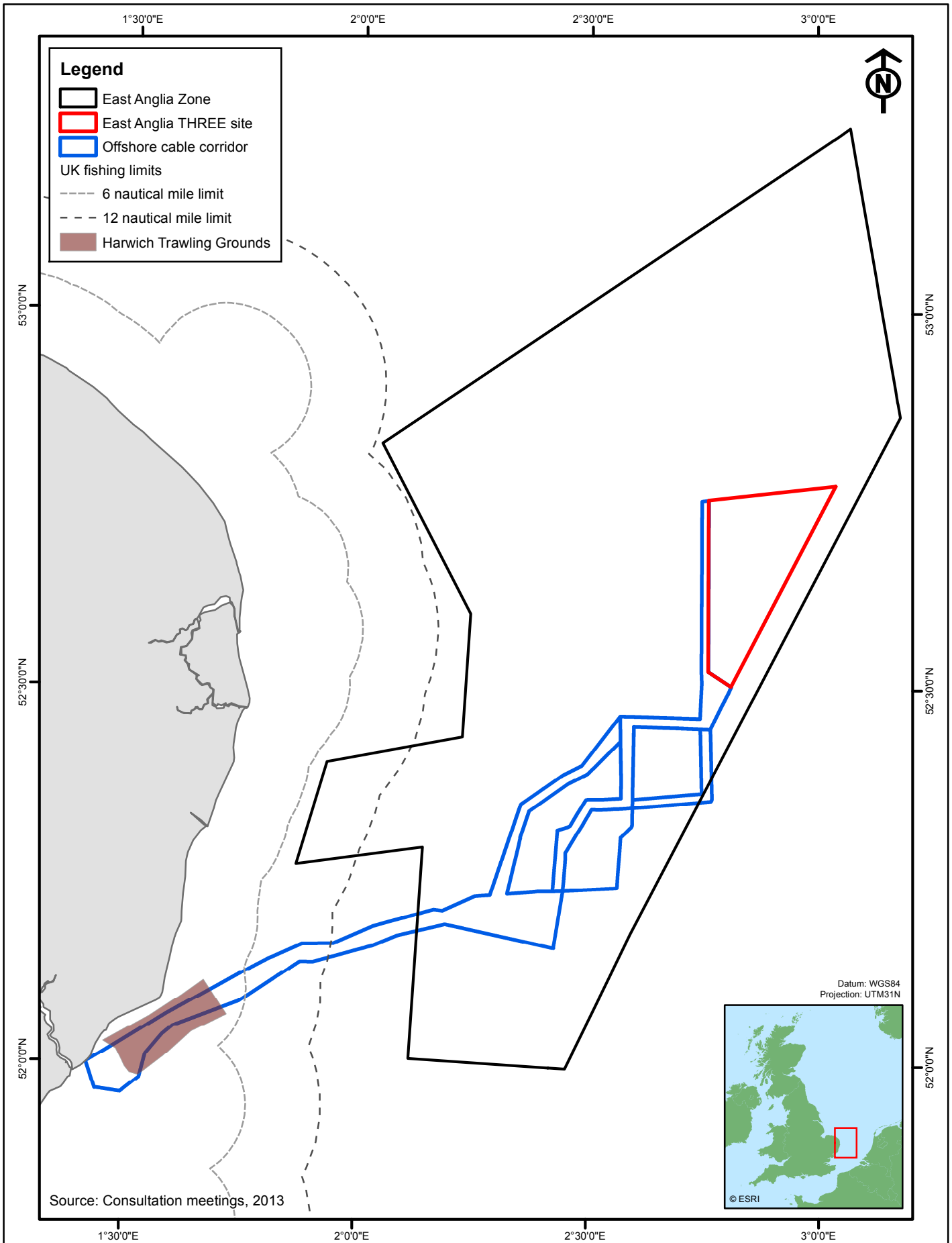
East Anglia THREE Limited
Harwich general fishing grounds
and potting grounds

Rev	Date	By	Comment
E	21/10/15	PM	Fifth Issue. After review
D	07/05/15	CF	Fourth Issue. Update EA3 export cable corridor
C	01/05/14	PM	Third Issue. Update cable corridor to V20



Volume 2		Figure 14.72	
Layout	Date	Rev	Dwg No.
N/A	21/10/2015	E	EA3-530-PB-686-E

Ref:



Datum: WGS84
Projection: UTM31N

Source: Consultation meetings, 2013



Crown copyright and database right 2015
©East Anglia Offshore Wind Limited 2015

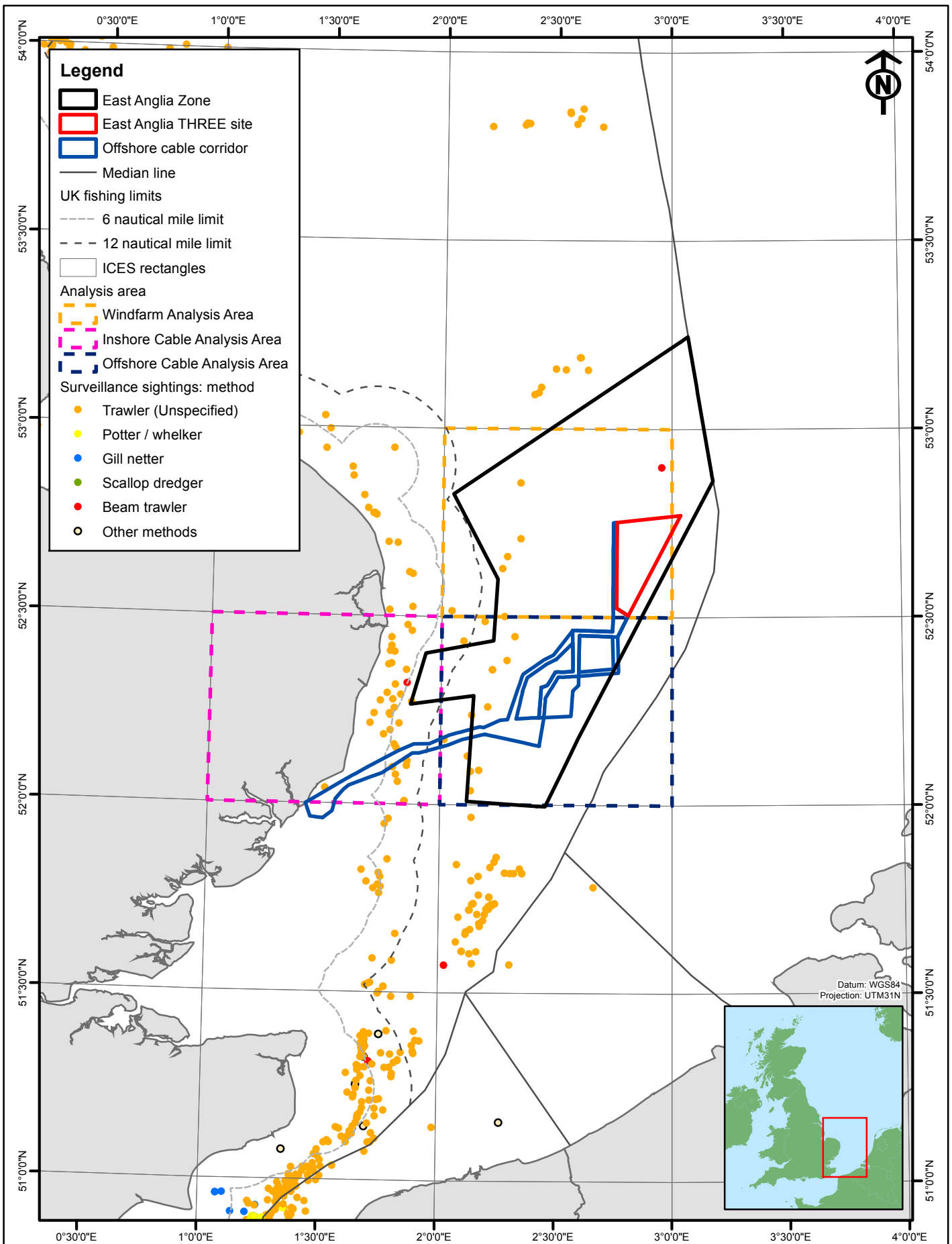
East Anglia THREE Limited
Harwich trawling fishing grounds

Rev	Date	By	Comment
E	21/10/15	PM	Fifth Issue. After review
D	07/05/15	CF	Fourth Issue, Update EA3 export cable corridor
C	01/05/14	PM	Third Issue. Update cable corridor to V20



Volume 2		Figure 14.73	
Layout	Date	Rev	Dwg No.
N/A	21/10/2015	E	EA3-530-PB-687-E

Ref:



Crown copyright and database right 2015
©East Anglia Offshore Wind Limited 2015

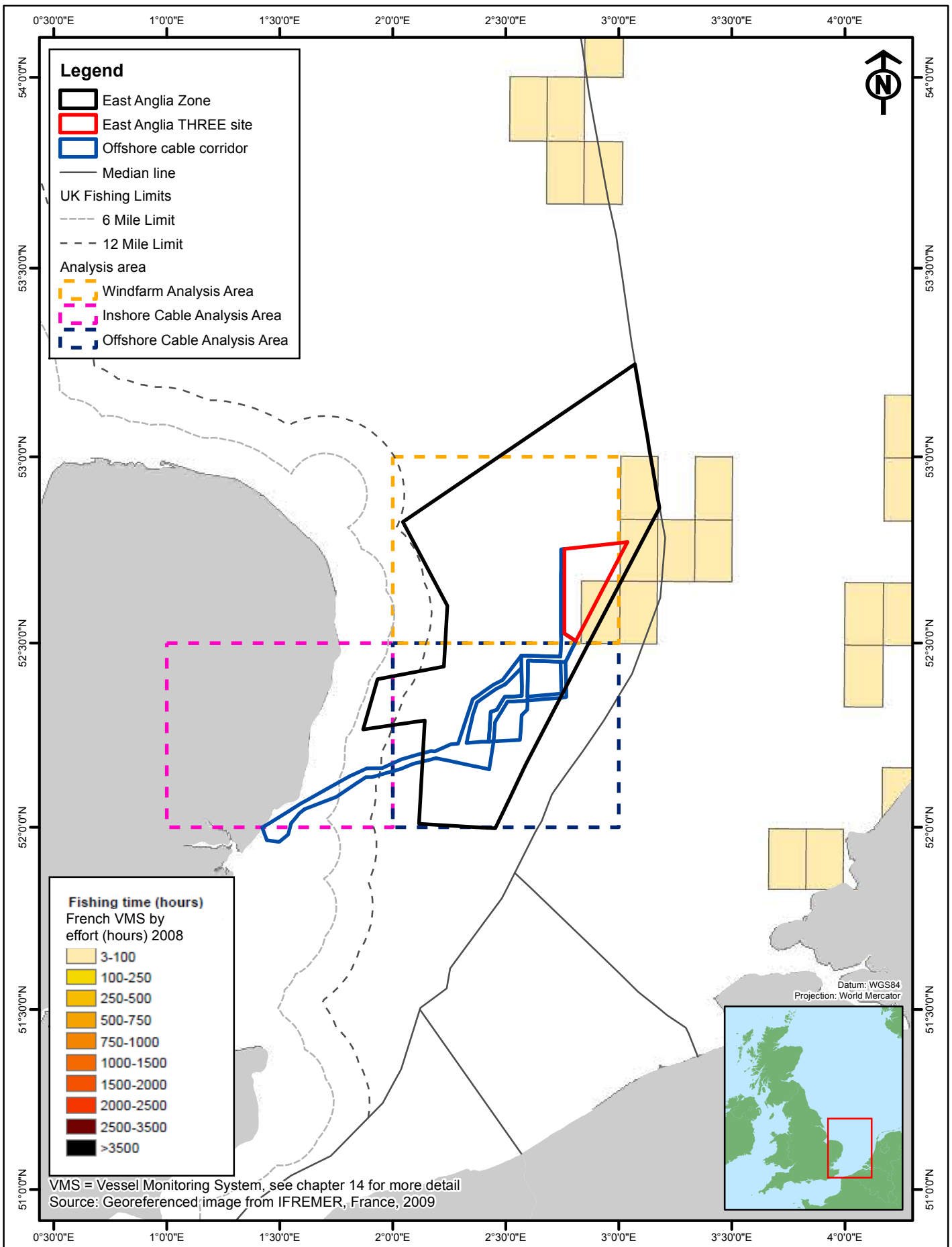
East Anglia THREE Limited
Surveillance sightings by method,
France only, 2010 - 2014

Rev	Date	By	Comment
E	21/10/15	PM	Fifth Issue. After review
D	22/05/15	PM	Fourth Issue. Update data & cable corridor
C	28/04/14	PM	Third Issue. Update cable corridor to V20



Volume 2		Figure 14.74	
Layout	Date	Rev	Dwg No.
N/A	21/10/2015	E	EA3-530-PB-688-E

Ref:

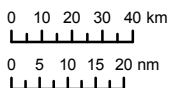


Crown copyright and database right 2015
©East Anglia Offshore Wind Limited 2015

East Anglia THREE Limited
VMS effort (hours fished) by purse seine, France only, 2008

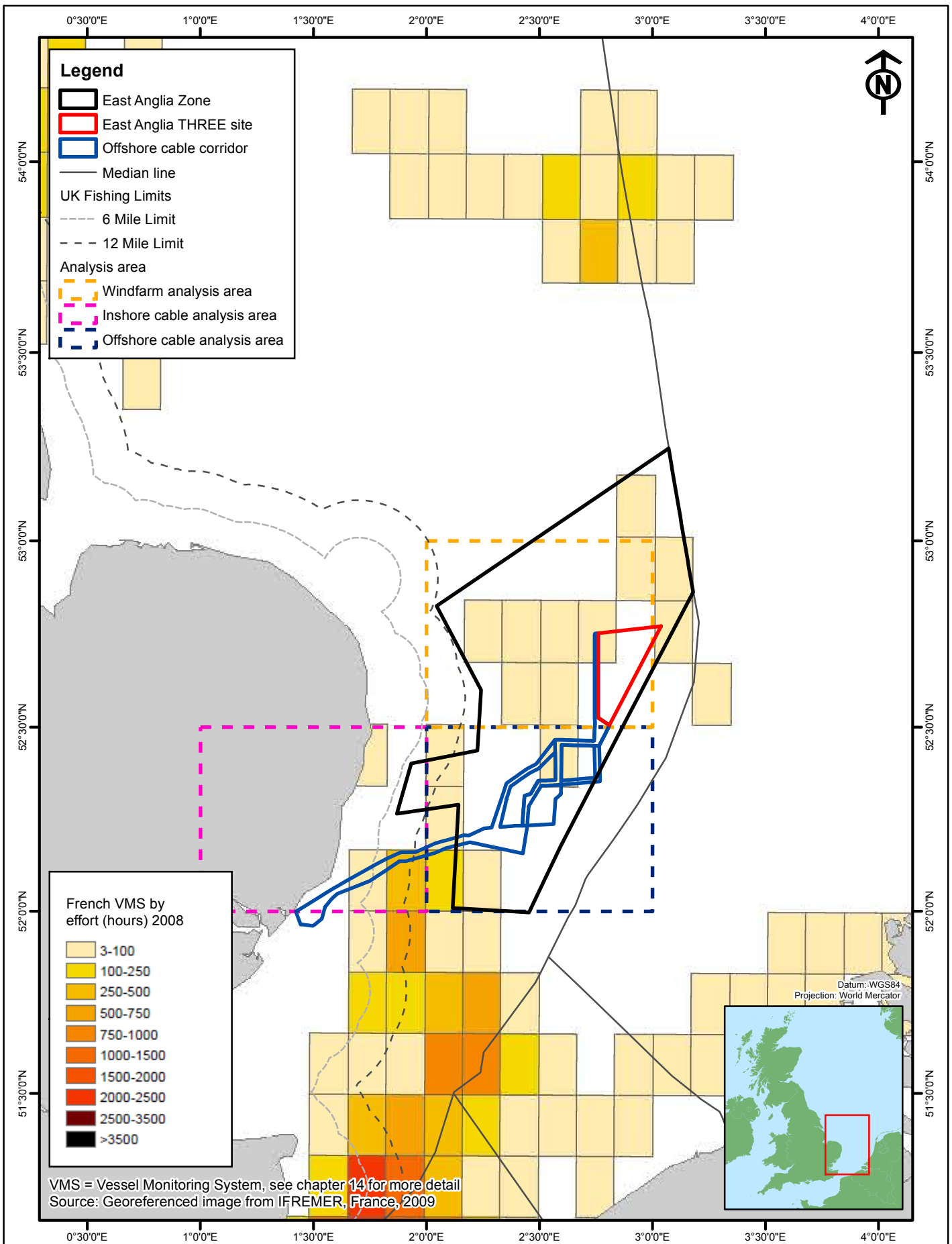
Rev	Date	By	Comment
E	21/10/15	PM	Fifth Issue. After review
D	22/05/15	PM	Fourth Issue. Update cable corridor
C	01/05/14	CF	Third Issue. Update cable corridor to V20

Original A4
Plot Scale 1:2,500,000



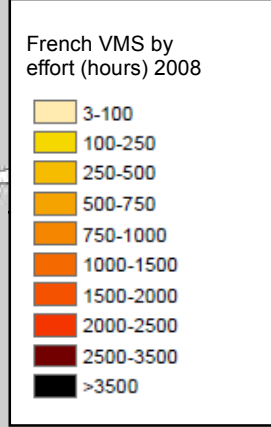
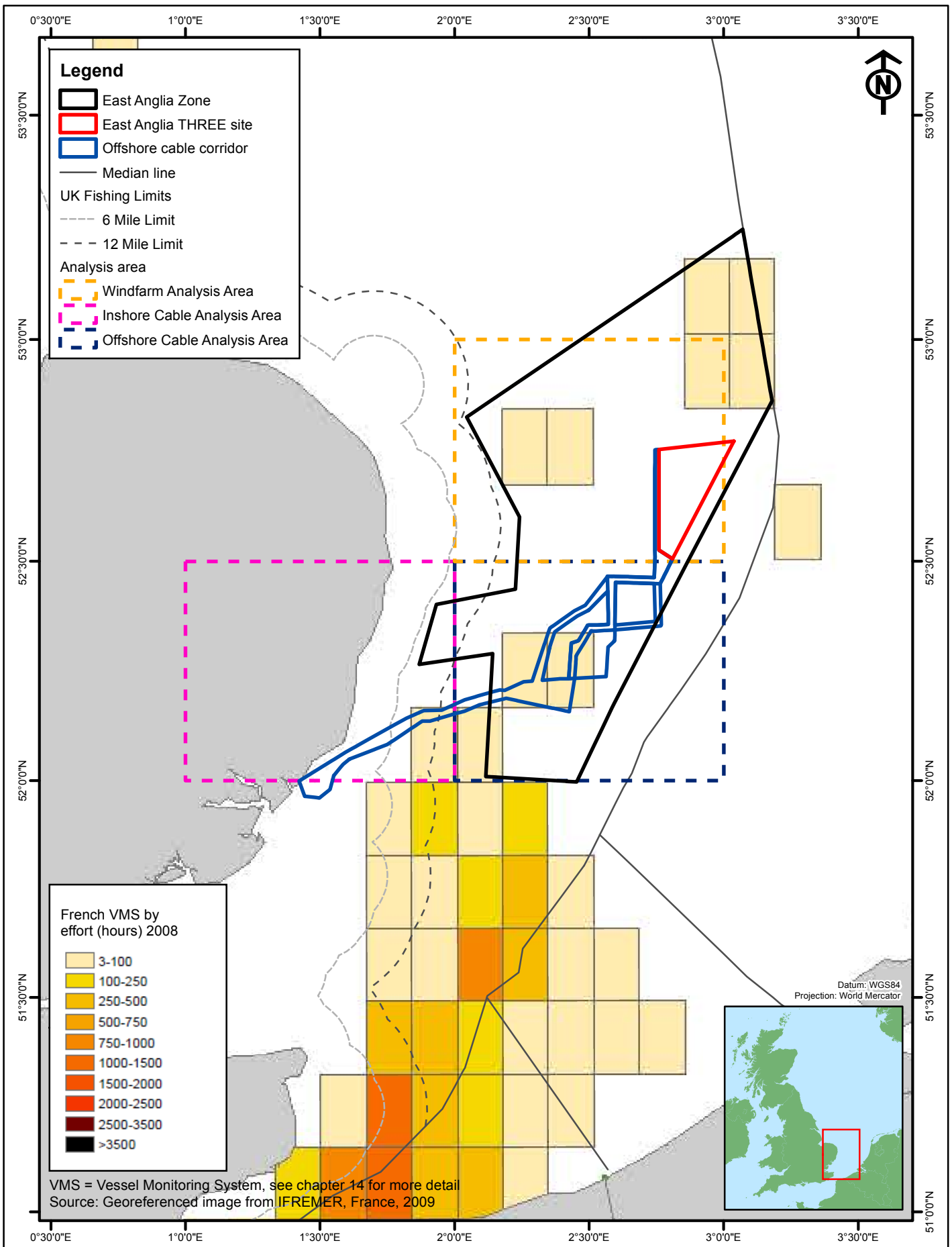
Volume 2		Figure 14.75	
Layout	Date	Rev	Dwg No.
N/A	21/10/15	E	EA3-530-PB-689-E

Ref:

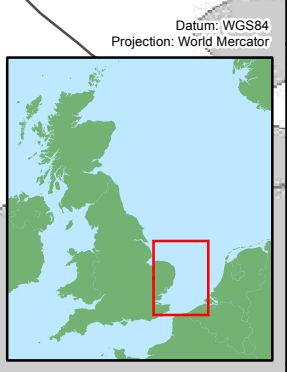


<p>Original A4 Plot Scale 1:2,500,000</p> <p>0 10 20 30 40 km</p> <p>0 5 10 15 20 nm</p>	<p>East Anglia THREE Limited VMS effort (hours fished) by bottom otter trawls, France only, 2008</p>																										
<table border="1"> <tr> <th>Rev</th> <th>Date</th> <th>By</th> <th>Comment</th> </tr> <tr> <td>E</td> <td>21/10/15</td> <td>PM</td> <td>Fifth Issue. After review</td> </tr> <tr> <td>D</td> <td>22/05/15</td> <td>PM</td> <td>Fourth Issue. Update cable corridor</td> </tr> <tr> <td>C</td> <td>01/05/14</td> <td>CF</td> <td>Third Issue. Update cable corridor to V20</td> </tr> </table>	Rev	Date	By	Comment	E	21/10/15	PM	Fifth Issue. After review	D	22/05/15	PM	Fourth Issue. Update cable corridor	C	01/05/14	CF	Third Issue. Update cable corridor to V20	<p>Volume 2</p> <table border="1"> <tr> <th>Layout</th> <th>Date</th> <th>Rev</th> <th>Dwg No.</th> </tr> <tr> <td>N/A</td> <td>21/10/2015</td> <td>E</td> <td>EA3-530-PB-690-E</td> </tr> </table>	Layout	Date	Rev	Dwg No.	N/A	21/10/2015	E	EA3-530-PB-690-E	<p>Figure 14.76</p>	
Rev	Date	By	Comment																								
E	21/10/15	PM	Fifth Issue. After review																								
D	22/05/15	PM	Fourth Issue. Update cable corridor																								
C	01/05/14	CF	Third Issue. Update cable corridor to V20																								
Layout	Date	Rev	Dwg No.																								
N/A	21/10/2015	E	EA3-530-PB-690-E																								

Ref:

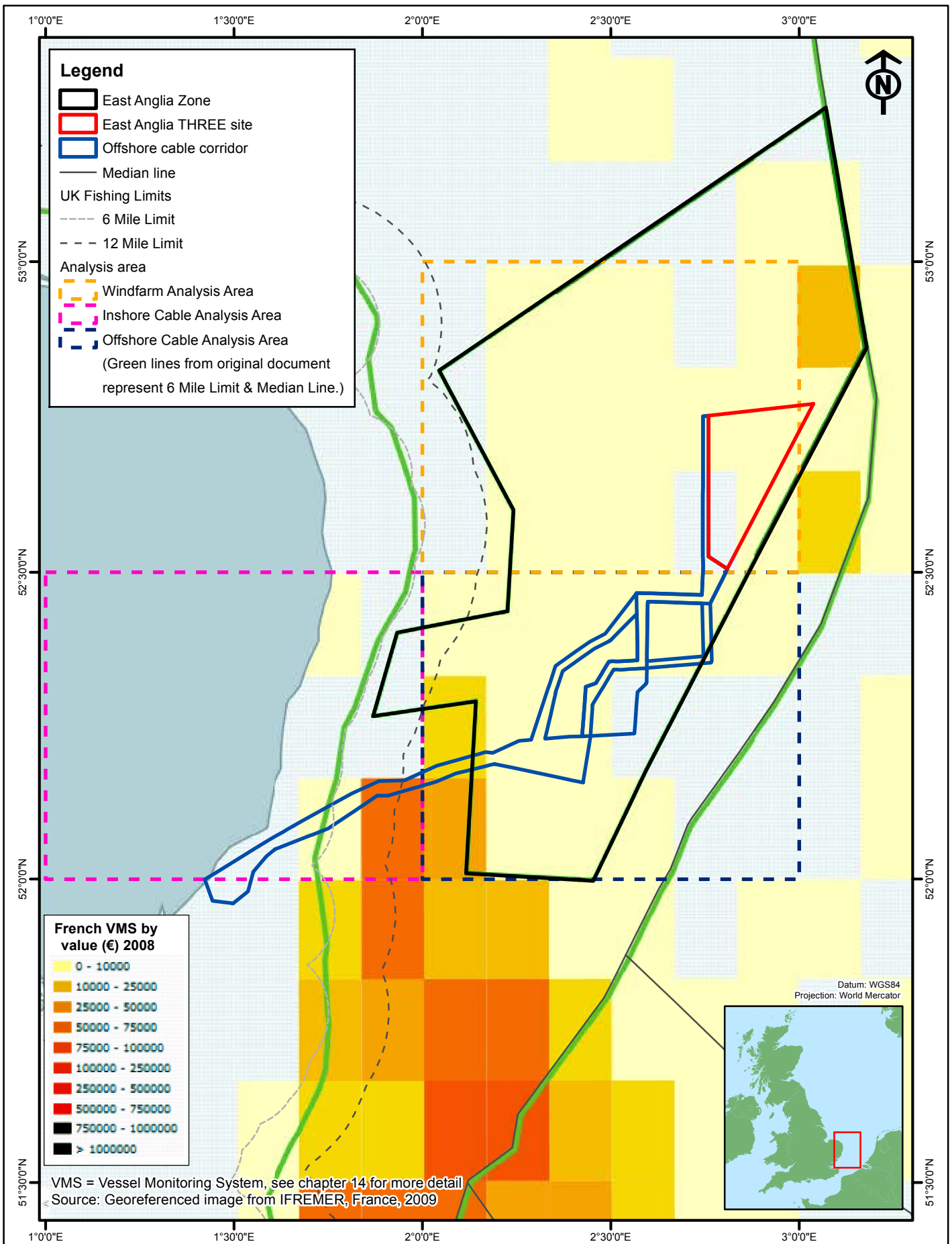


VMS = Vessel Monitoring System, see chapter 14 for more detail
 Source: Georeferenced image from IFREMER, France, 2009



				<p>Crown copyright and database right 2015 ©East Anglia Offshore Wind Limited 2015</p>		<p>East Anglia THREE Limited VMS effort (hours fished) by bottom trawls & pelagic, France only, 2008</p>																	
<table border="1"> <tr><td>E</td><td>21/10/15</td><td>PM</td><td>Fifth Issue. After review</td></tr> <tr><td>D</td><td>22/05/15</td><td>PM</td><td>Fourth Issue. Update cable corridor</td></tr> <tr><td>C</td><td>01/05/14</td><td>CF</td><td>Third Issue. Update cable corridor to V20</td></tr> <tr><td>Rev</td><td>Date</td><td>By</td><td>Comment</td></tr> </table>		E	21/10/15	PM	Fifth Issue. After review	D	22/05/15	PM	Fourth Issue. Update cable corridor	C	01/05/14	CF	Third Issue. Update cable corridor to V20	Rev	Date	By	Comment	<p>Original A4 Plot Scale 1:2,100,000</p>		<p>Volume 2</p>		<p>Figure 14.77</p>	
E	21/10/15	PM	Fifth Issue. After review																				
D	22/05/15	PM	Fourth Issue. Update cable corridor																				
C	01/05/14	CF	Third Issue. Update cable corridor to V20																				
Rev	Date	By	Comment																				
				<table border="1"> <tr><th>Layout</th><th>Date</th><th>Rev</th><th>Dwg No.</th></tr> <tr><td>N/A</td><td>21/10/2015</td><td>E</td><td>EA3-530-PB-691-E</td></tr> </table>		Layout	Date	Rev	Dwg No.	N/A	21/10/2015	E	EA3-530-PB-691-E										
Layout	Date	Rev	Dwg No.																				
N/A	21/10/2015	E	EA3-530-PB-691-E																				

Ref:



Crown copyright and database right 2015
 ©East Anglia Offshore Wind Limited 2015

East Anglia THREE Limited
VMS value (€), France only, 2008


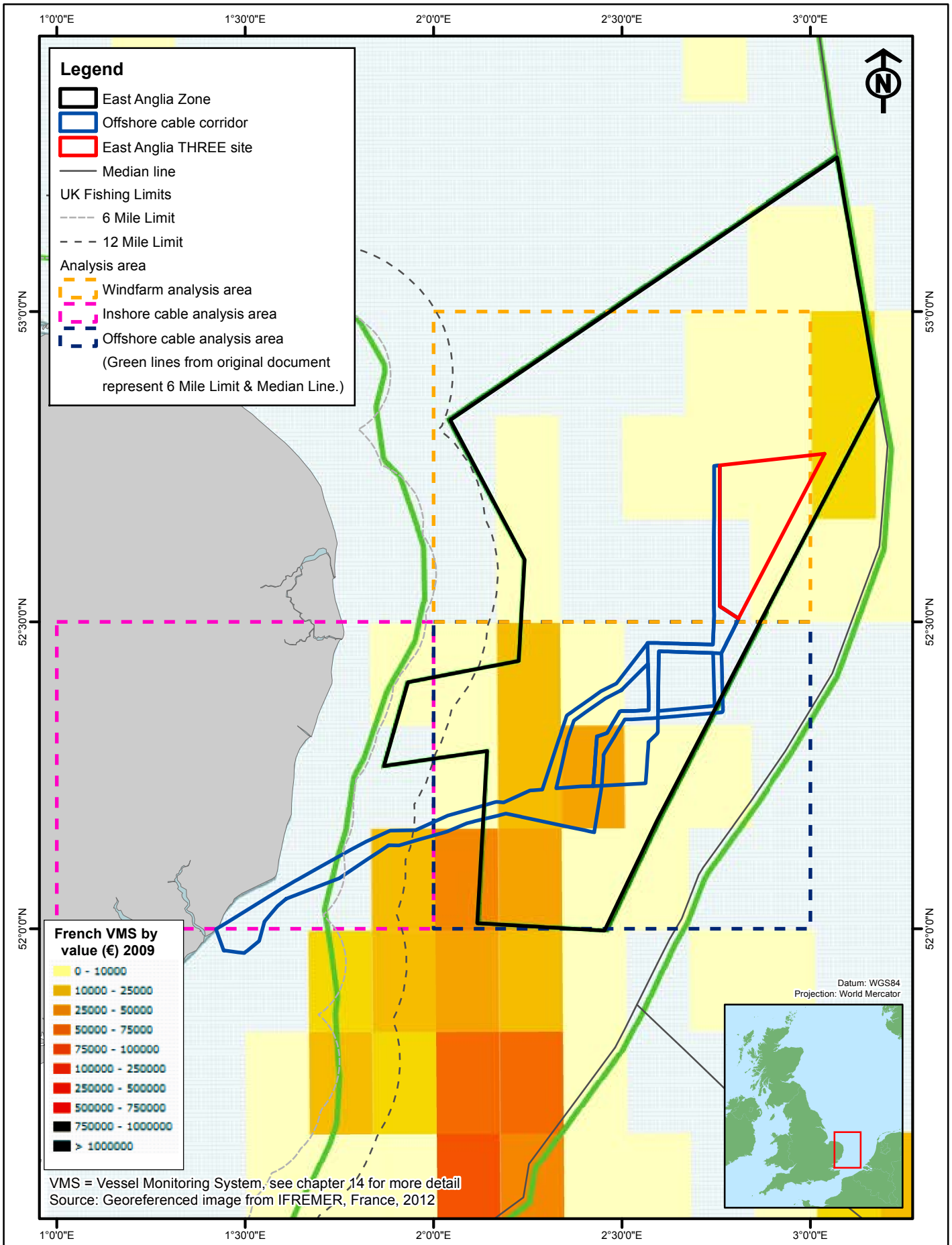
Rev	Date	By	Comment
E	21/10/15	PM	Fifth Issue. After review
D	22/05/15	PM	Fourth Issue. Update cable corridor
C	01/05/14	CF	Third Issue. Update cable corridor to V20

Original A4 Plot Scale 1:1,500,000

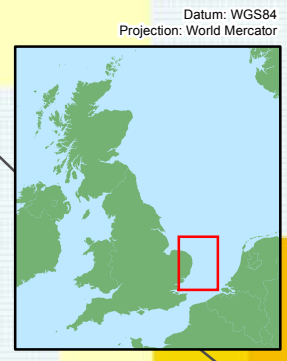
0 5 10 15 20 km

0 2 4 6 8 10 nm

Volume 2		Figure 14.78	
Layout	Date	Rev	Dwg No.
N/A	21/10/2015	E	EA3-530-PB-692-E

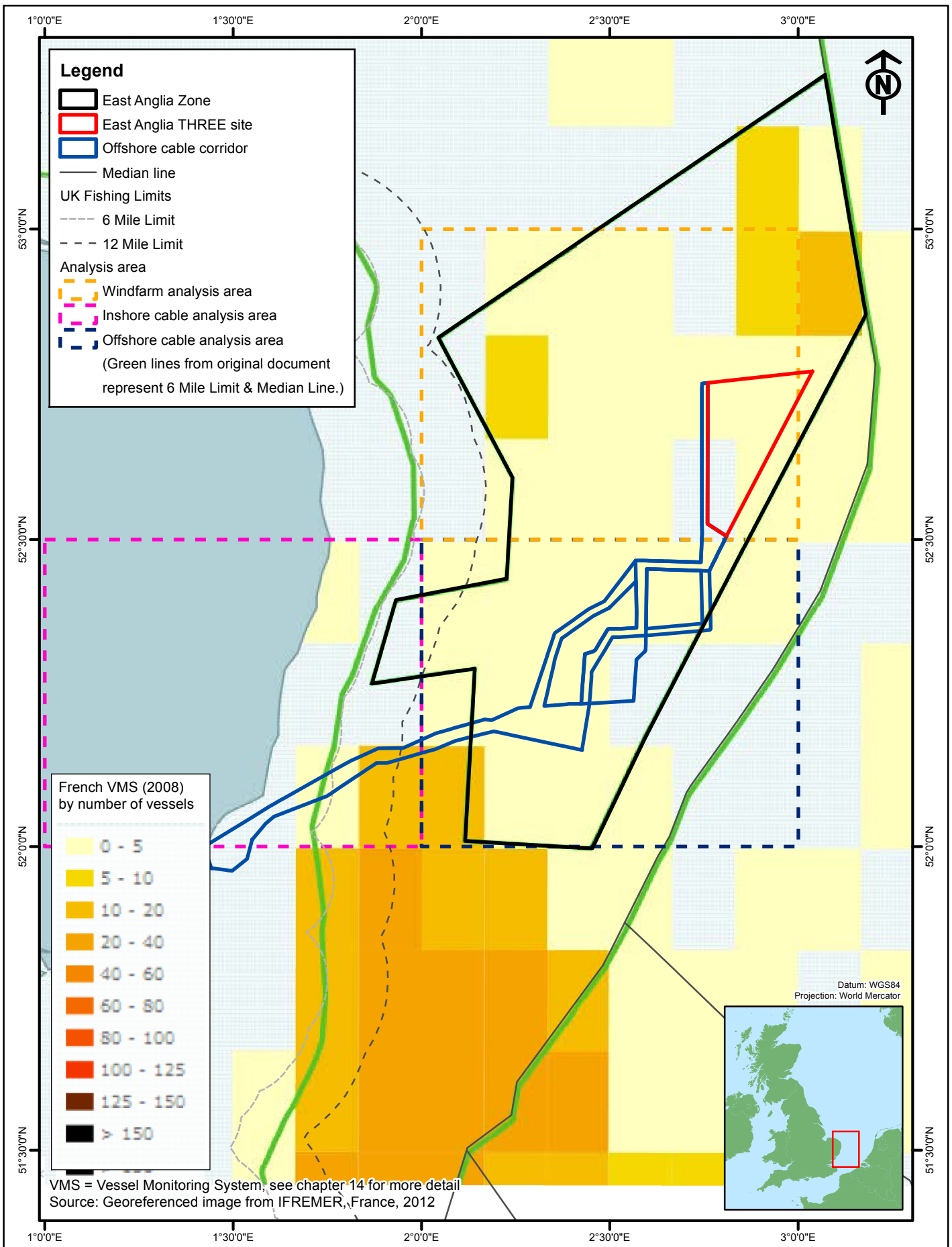


VMS = Vessel Monitoring System, see chapter 14 for more detail
 Source: Georeferenced image from IFREMER, France, 2012



		Crown copyright and database right 2015 ©East Anglia Offshore Wind Limited 2015		East Anglia THREE Limited VMS by value (€) France only, 2009																			
<table border="1"> <tr><td>E</td><td>21/10/15</td><td>PM</td><td>Fifth Issue. After review</td></tr> <tr><td>D</td><td>22/05/15</td><td>PM</td><td>Fourth Issue. Update cable corridor</td></tr> <tr><td>C</td><td>01/05/14</td><td>CF</td><td>Third Issue. Update cable corridor to V20</td></tr> <tr><th>Rev</th><th>Date</th><th>By</th><th>Comment</th></tr> </table>		E	21/10/15	PM	Fifth Issue. After review	D	22/05/15	PM	Fourth Issue. Update cable corridor	C	01/05/14	CF	Third Issue. Update cable corridor to V20	Rev	Date	By	Comment	Original A4 Plot Scale 1:1,500,000 		Volume 2		Figure 14.79	
E	21/10/15	PM	Fifth Issue. After review																				
D	22/05/15	PM	Fourth Issue. Update cable corridor																				
C	01/05/14	CF	Third Issue. Update cable corridor to V20																				
Rev	Date	By	Comment																				
				Layout N/A	Date 21/10/2015	Rev E	Dwg No. EA3-530-PB-693-E																

Ref:



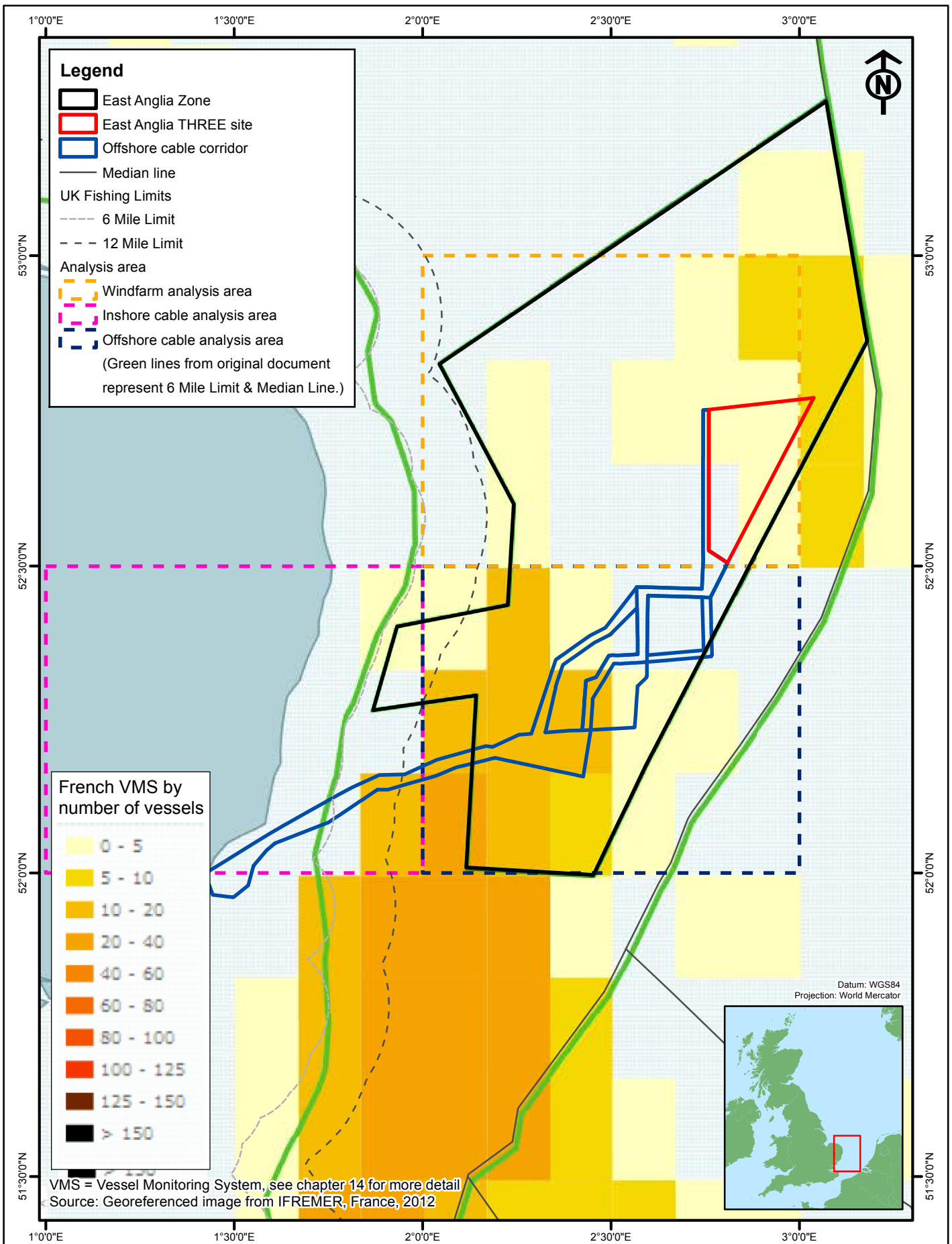
VMS = Vessel Monitoring System, see chapter 14 for more detail
 Source: Georeferenced image from IFREMER, France, 2012

Datum: WGS84
 Projection: World Mercator



		Crown copyright and database right 2015 ©East Anglia Offshore Wind Limited 2015		East Anglia THREE Limited VMS number of vessels, France only, 2008				
E	21/10/15	PM	Fifth Issue. After review	Original A4 Plot Scale 1:1,500,000 	Volume 2		Figure 14.80	
D	22/05/15	PM	Fourth Issue. Update cable corridor		Layout	Date	Rev	Dwg No.
C	01/05/14	CF	Third Issue. Update cable corridor to V20		N/A	21/10/2015	E	EA3-530-PB-694-E
Rev	Date	By	Comment					

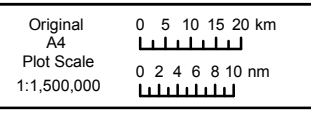
Ref:



Crown copyright and database right 2015
 ©East Anglia Offshore Wind Limited 2015

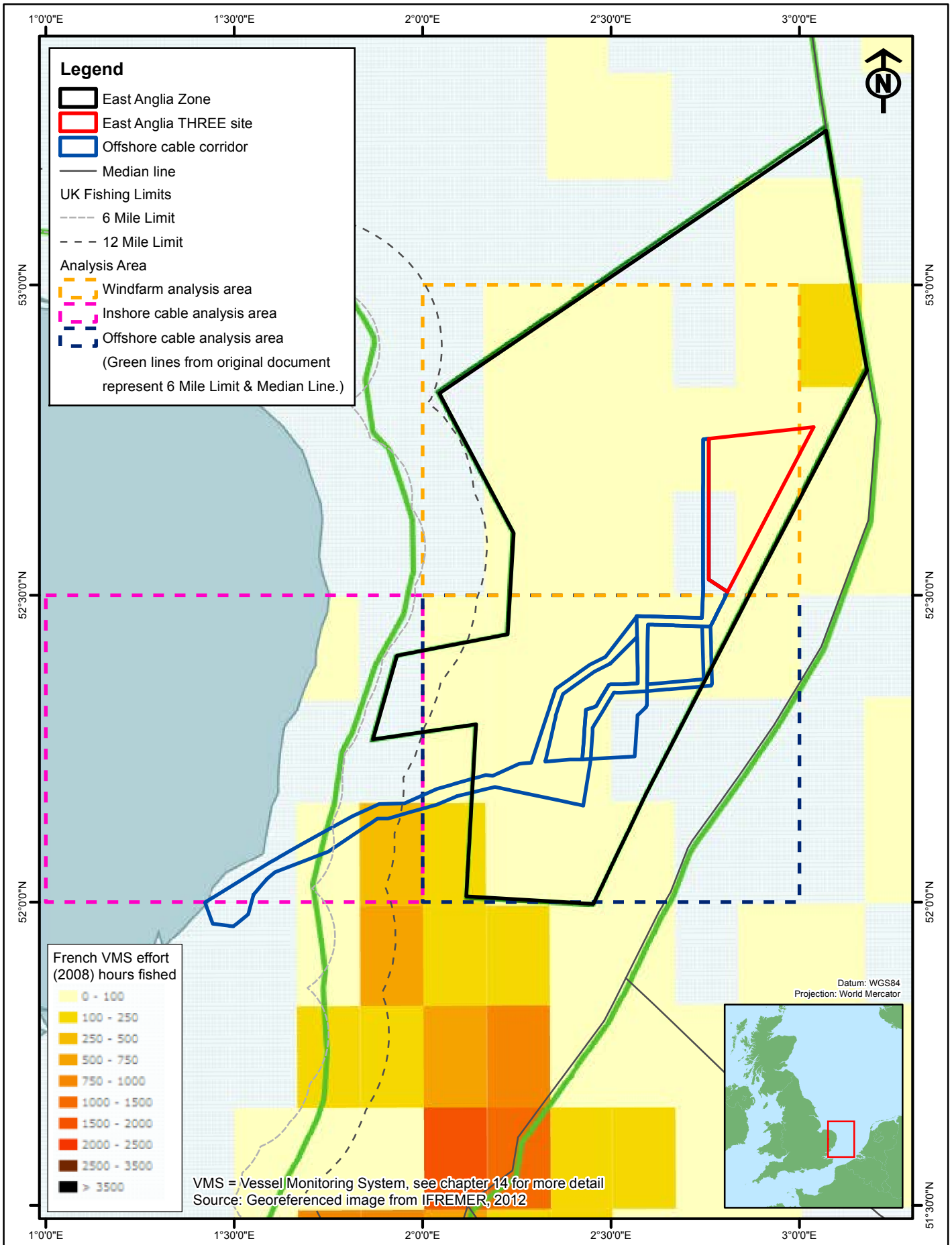
East Anglia THREE Limited
VMS by number of vessels,
France only, 2009

Rev	Date	By	Comment
E	21/10/15	PM	Fifth Issue. After review
D	22/05/15	PM	Fourth Issue. Update cable corridor
C	01/05/14	CF	Third Issue. Update cable corridor to V20



Volume 2		Figure 14.81	
Layout	Date	Rev	Dwg No.
N/A	21/10/2015	E	EA3-530-PB-695-E

Ref:



Rev	Date	By	Comment
E	21/10/15	PM	Fifth Issue. After review
D	22/05/15	PM	Fourth Issue. Update cable corridor
C	01/05/14	CF	Third Issue. Update cable corridor to V20


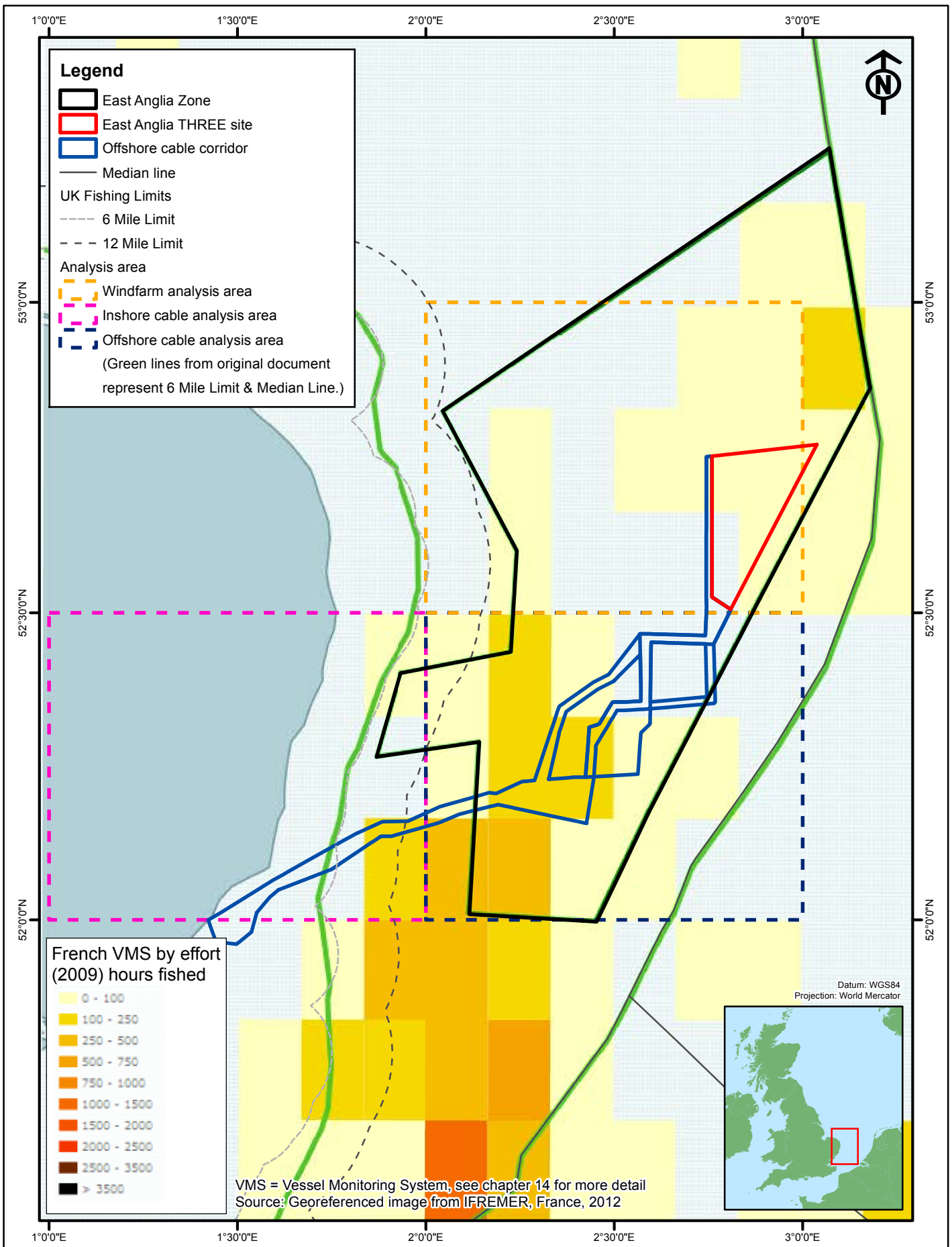
Crown copyright and database right 2015
©East Anglia Offshore Wind Limited 2015

Original A4
Plot Scale 1:1,500,000

0 5 10 15 20 km
0 2 4 6 8 10 nm

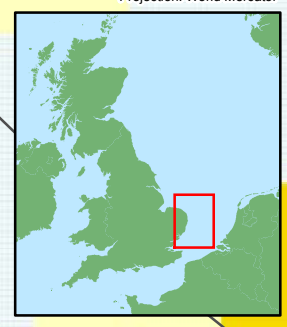
East Anglia THREE Limited		Figure 14.82	
VMS effort (hours fished),		Volume 2	
France only, 2008		Figure 14.82	
Layout	Date	Rev	Dwg No.
N/A	21/10/2015	E	EA3-530-PB-696-E

Ref:

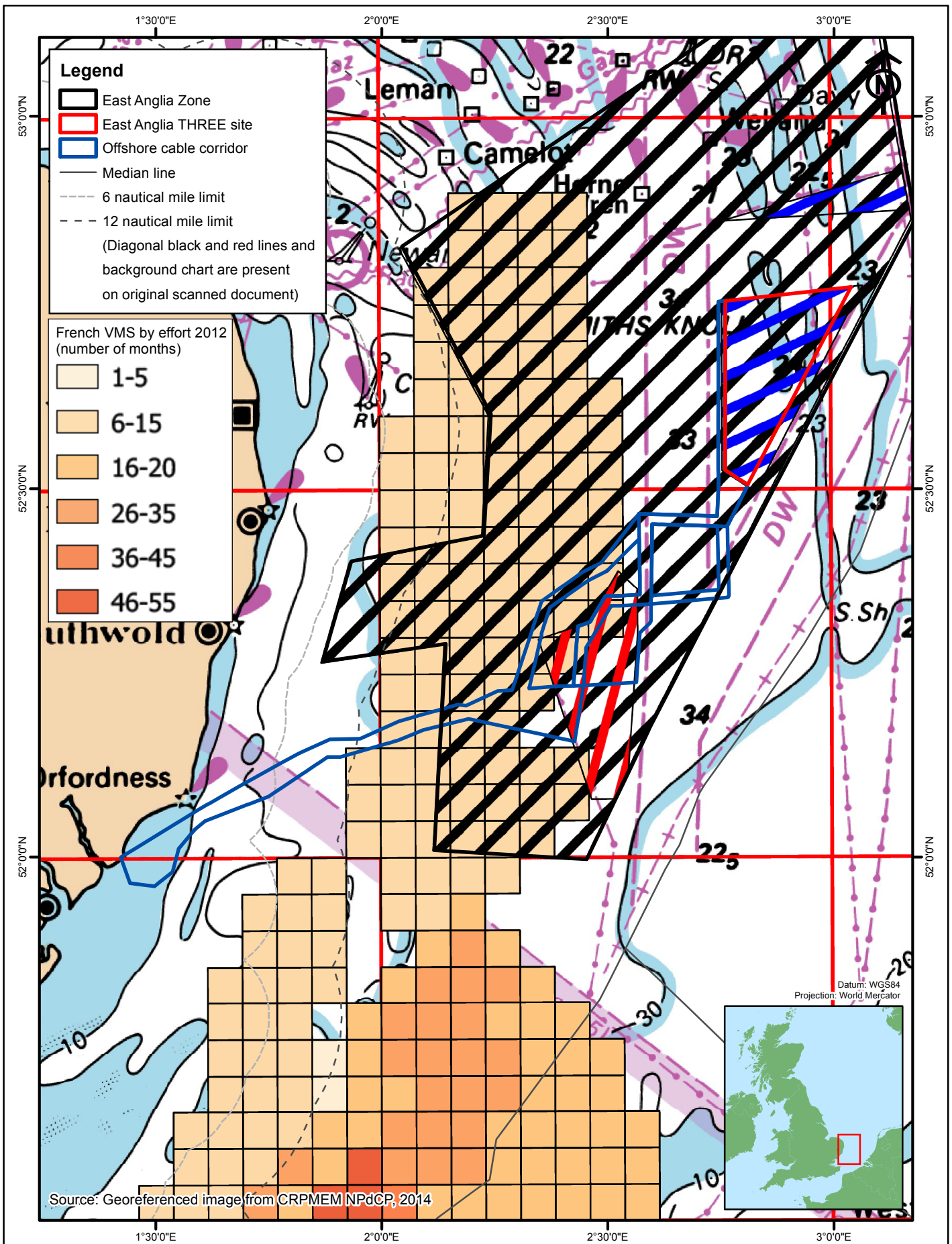


VMS = Vessel Monitoring System, see chapter 14 for more detail
 Source: Georeferenced image from IFREMER, France, 2012

Datum: WGS84
 Projection: World Mercator


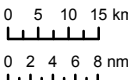


		Crown copyright and database right 2015 ©East Anglia Offshore Wind Limited 2015		East Anglia THREE Limited VMS effort (hours fished), France only, 2009						
E	21/10/15	PM	Fifth Issue. After review	Original A4 Plot Scale 1:1,500,000	0 5 10 15 km 0 2 4 6 8 nm 	Volume 2		Figure 14.83		
D	22/05/15	PM	Fourth Issue. Update cable corridor			Layout	Date	Rev	Dwg No.	
C	01/05/14	CF	Third Issue. Update cable corridor to V20			N/A	21/10/2015	E	EA3-530-PB-697-E	
Ref	Date	By	Comment							

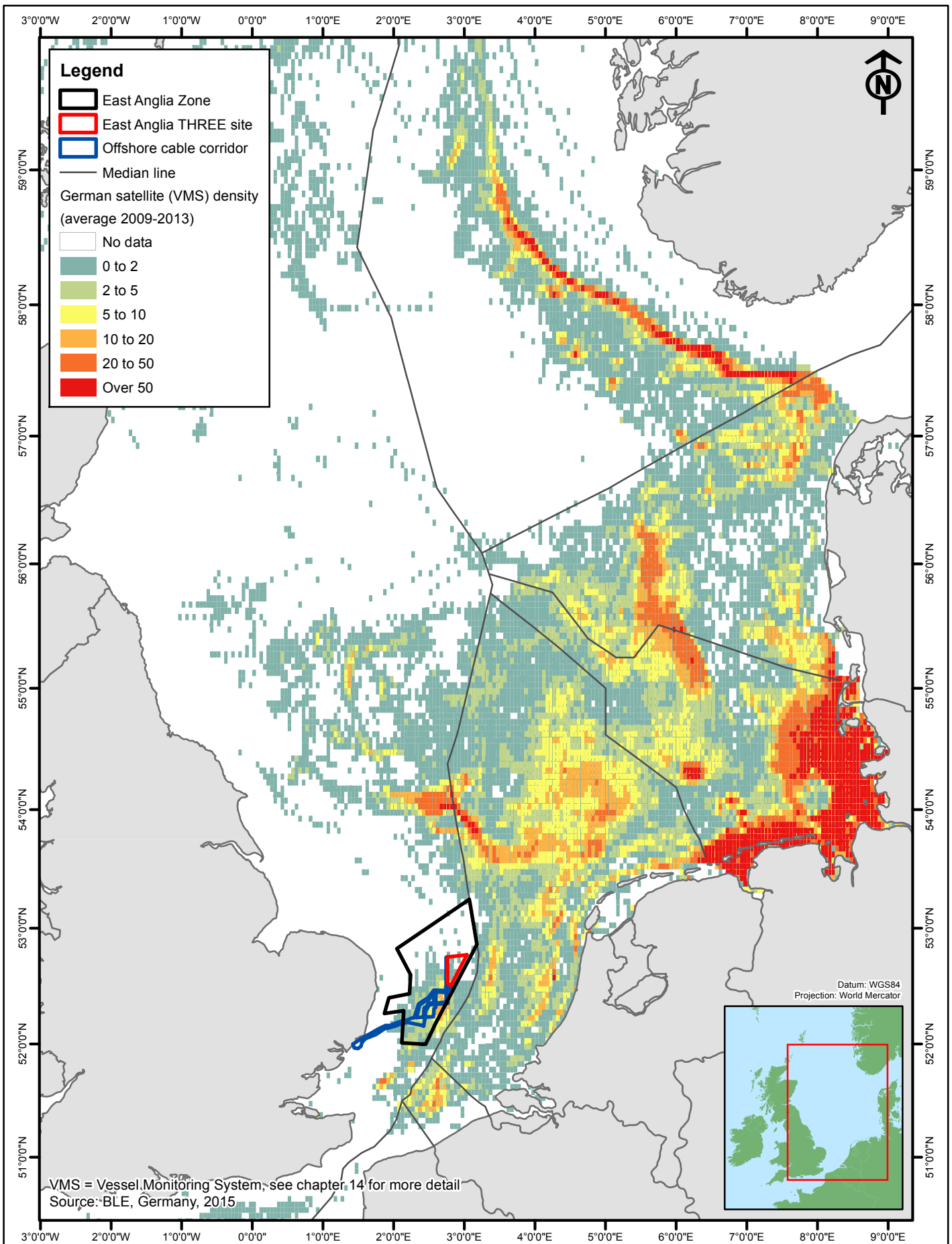


Source: Georeferenced image from CRPMEM NPdCP, 2014

Datum: WGS84
Projection: World Mercator

		Crown copyright and database right 2015 ©East Anglia Offshore Wind Limited 2015	East Anglia THREE Limited Effort (months fished), all methods, France only, 2012	
D	21/10/15	PM	Fourth Issue. After review	
C	22/05/15	PM	Fourth Issue. Update cable corridor	
B	01/05/14	CF	Second Issue. Update cable corridor to V20	
Rev	Date	By	Comment	
		Original A4 Plot Scale 1:1,250,000		
Volume 2		Figure 14.84		
Layout	Date	Rev	Dwg No.	
N/A	21/10/2015	D	EA3-530-PB-698-D	

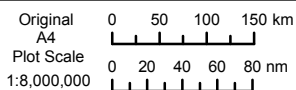
Ref:



Crown copyright and database right 2015
©East Anglia Offshore Wind Limited 2015

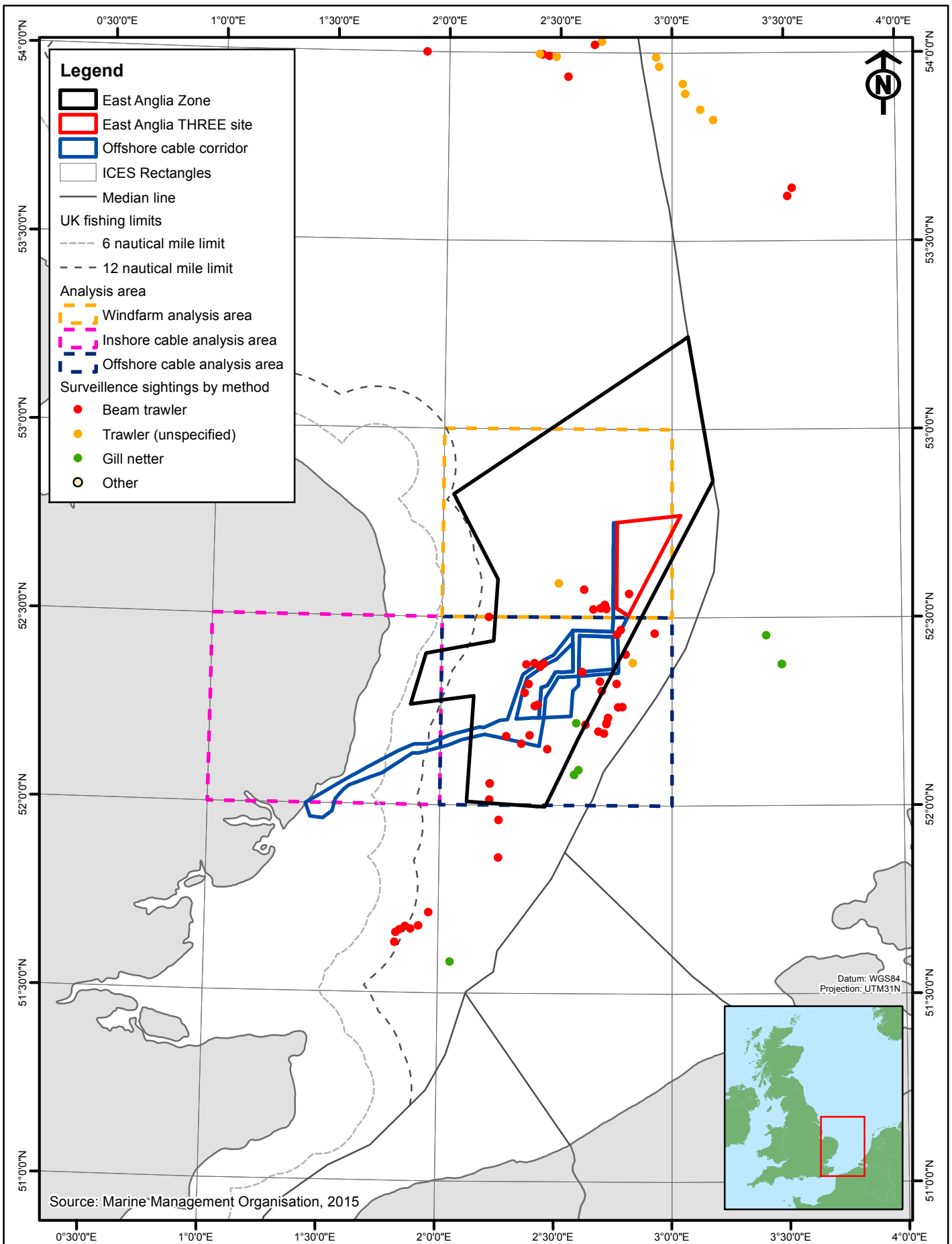
East Anglia THREE Limited
German VMS by density
(average 2009-2013)

E	21/10/15	PM	Fifth Issue. After review
D	22/05/15	SF	Fourth Issue. Update EA3 cable corridor
C	01/05/14	CF	Third Issue. Update cable corridor to V20
Rev	Date	By	Comment



Volume 2		Figure 14.85	
Layout	Date	Rev	Dwg No.
N/A	21/10/2015	E	EA3-530-PB-699-E

Ref:

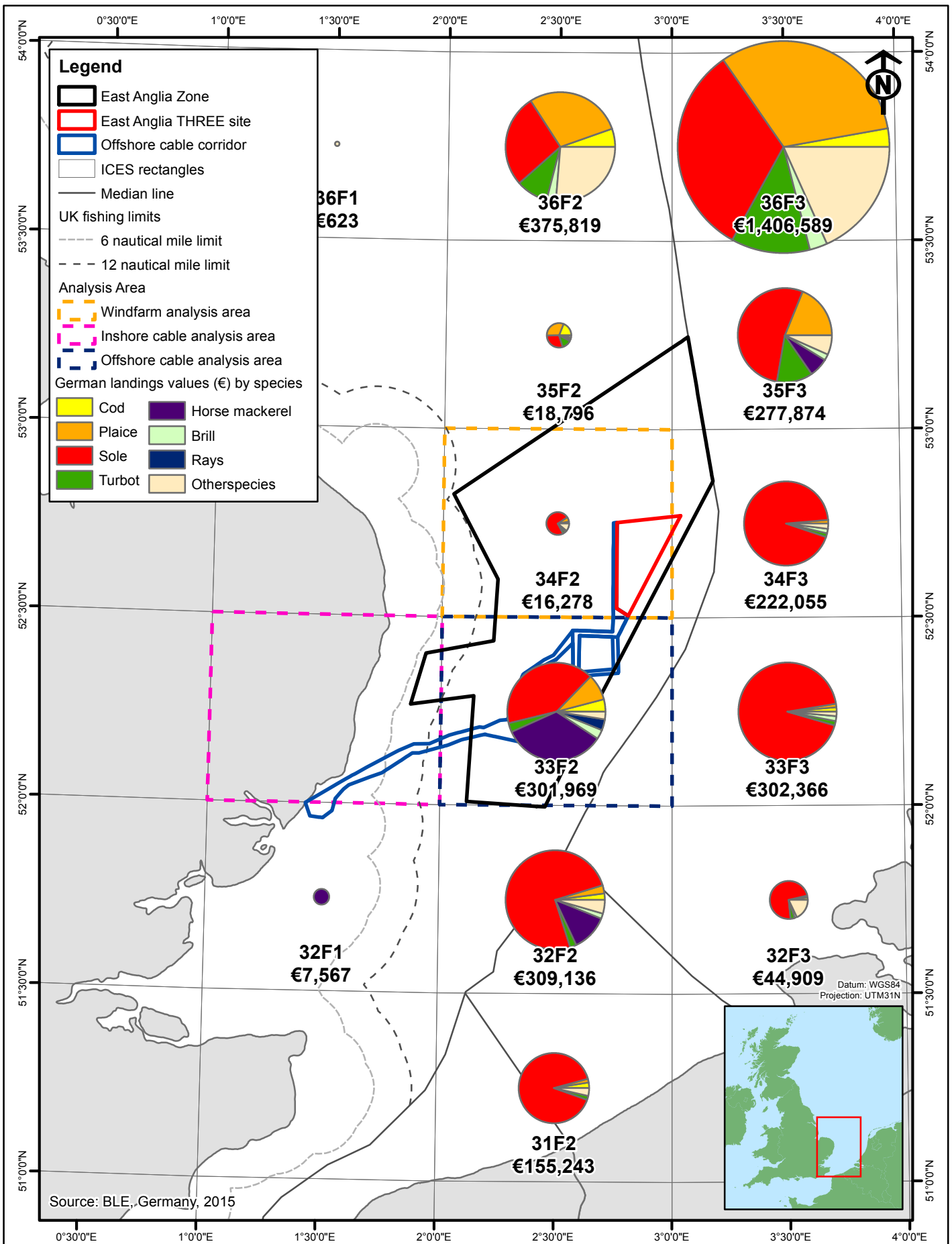


<p>Original A4 Plot Scale 1:1,500,000</p> <p>0 10 20 km</p> <p>0 5 10 nm</p>	<p>Volume 2</p> <p>Date 21/10/2015</p>																								
<table border="1"> <thead> <tr> <th>Rev</th> <th>Date</th> <th>By</th> <th>Comment</th> </tr> </thead> <tbody> <tr> <td>E</td> <td>21/10/15</td> <td>PM</td> <td>Fifth Issue. Post review</td> </tr> <tr> <td>D</td> <td>22/05/15</td> <td>SF</td> <td>Fourth Issue. Update EA3 cable corridor & data</td> </tr> <tr> <td>C</td> <td>01/05/14</td> <td>CF</td> <td>Third Issue. Update cable corridor to V20</td> </tr> </tbody> </table>	Rev	Date	By	Comment	E	21/10/15	PM	Fifth Issue. Post review	D	22/05/15	SF	Fourth Issue. Update EA3 cable corridor & data	C	01/05/14	CF	Third Issue. Update cable corridor to V20	<p>Figure 14.86</p> <table border="1"> <thead> <tr> <th>Layout</th> <th>Date</th> <th>Rev</th> <th>Dwg No.</th> </tr> </thead> <tbody> <tr> <td>N/A</td> <td>21/10/2015</td> <td>E</td> <td>EA3-530-PB-700-E</td> </tr> </tbody> </table>	Layout	Date	Rev	Dwg No.	N/A	21/10/2015	E	EA3-530-PB-700-E
Rev	Date	By	Comment																						
E	21/10/15	PM	Fifth Issue. Post review																						
D	22/05/15	SF	Fourth Issue. Update EA3 cable corridor & data																						
C	01/05/14	CF	Third Issue. Update cable corridor to V20																						
Layout	Date	Rev	Dwg No.																						
N/A	21/10/2015	E	EA3-530-PB-700-E																						

Crown copyright and database right 2015
©East Anglia Offshore Wind Limited 2015

East Anglia THREE Limited
Surveillance sightings by method,
German only, 2010 - 2014

Ref:



Crown copyright and database right 2015
©East Anglia Offshore Wind Limited 2015

East Anglia THREE Limited
German landings values (€) by species (average 2009-2013)

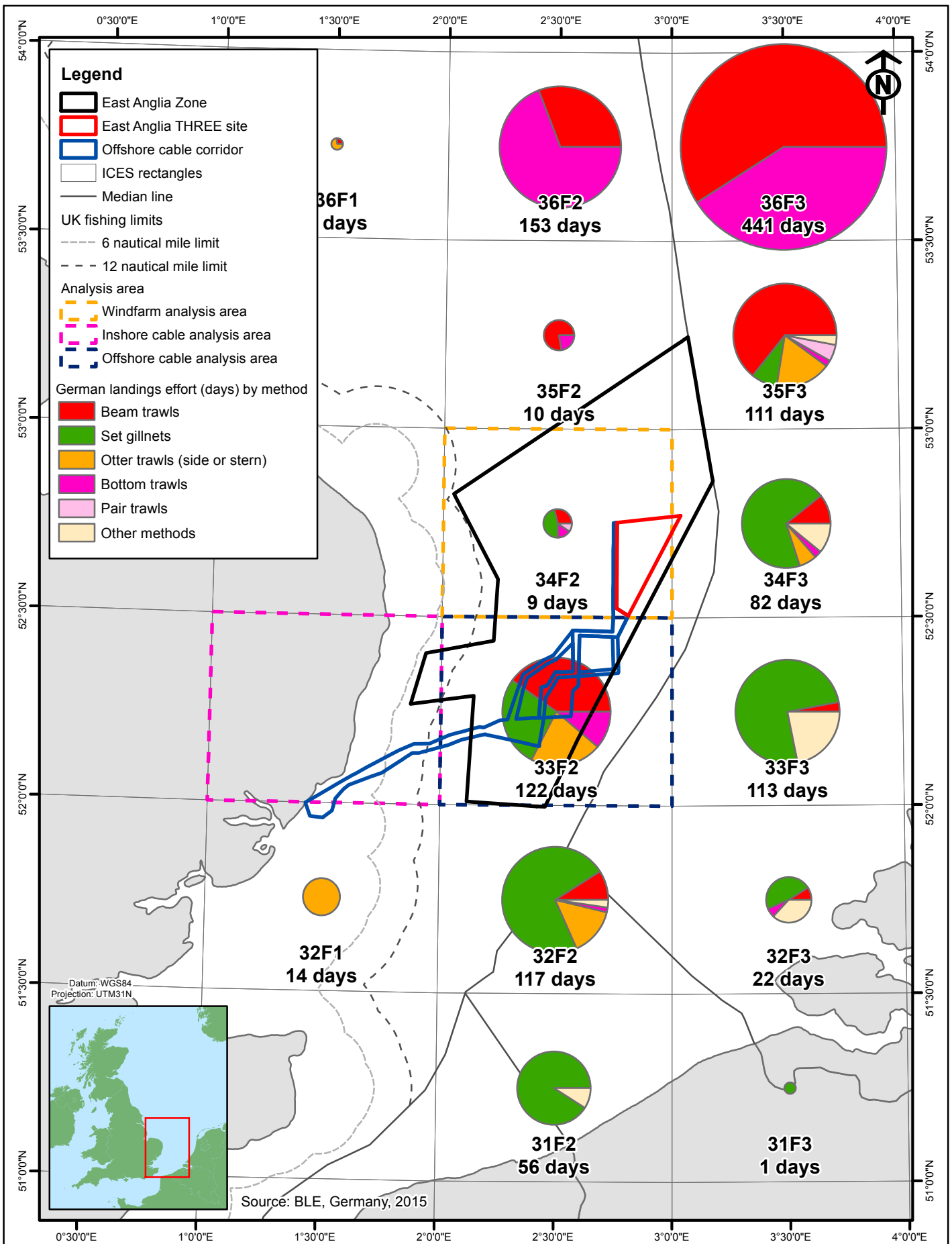
Rev	Date	By	Comment
E	21/10/15	PM	Fifth Issue. Post review
D	28/05/15	SF	Fourth Issue. Update EA3 cable corridor & data
C	01/05/14	CF	Third Issue. Update cable corridor to V20

Original A4
Plot Scale 1:1,500,000

0 5 10 15 20 km
0 5 10 nm

Volume 2		Figure 14.87	
Layout	Date	Rev	Dwg No.
N/A	21/10/2015	E	EA3-530-PB-701-E

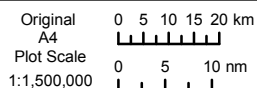
Ref:



Crown copyright and database right 2015
©East Anglia Offshore Wind Limited 2015

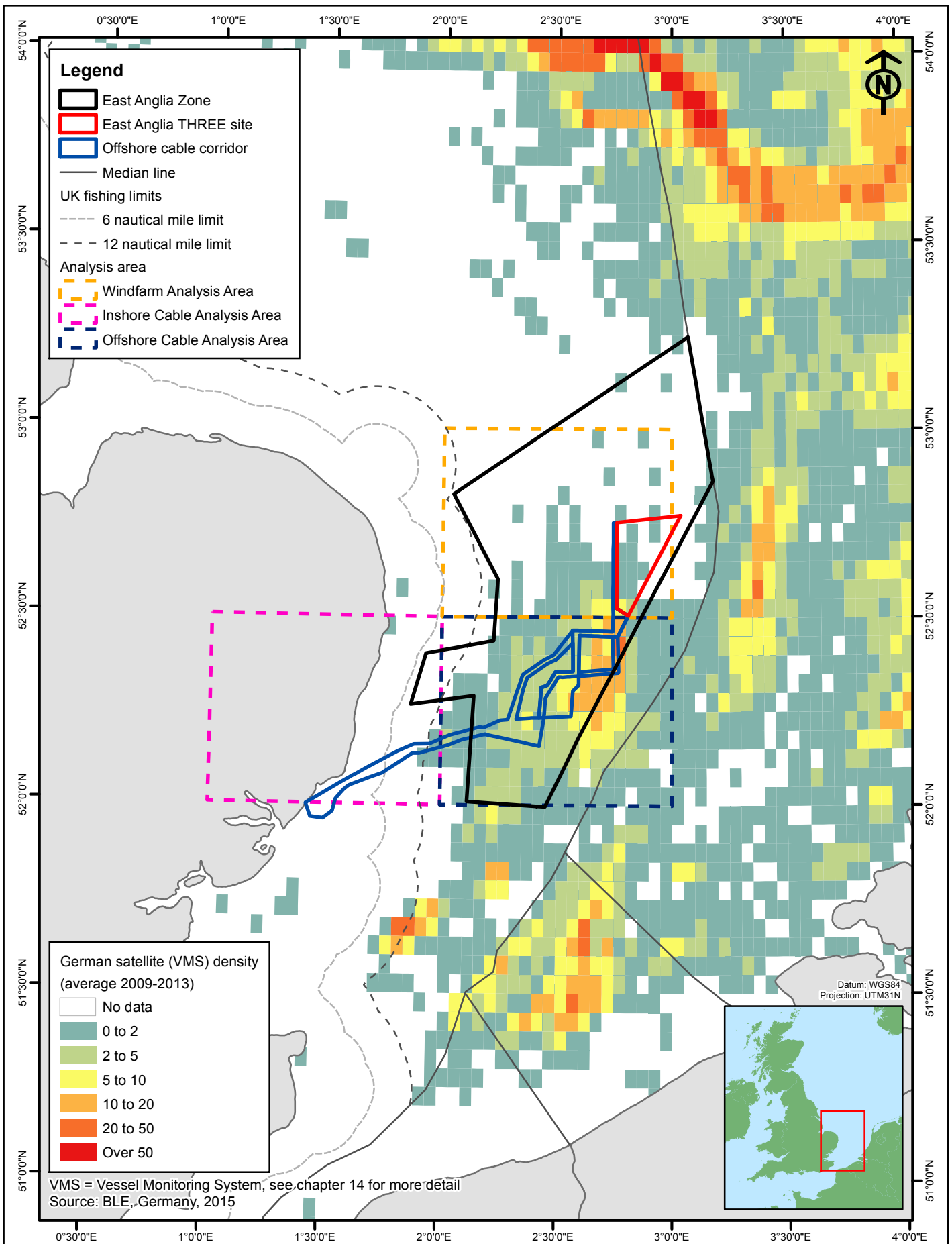
East Anglia THREE Limited
German landings Effort (days fished)
by method (average 2009-2013)

Rev	Date	By	Comment
E	21/10/15	PM	Fifth Issue. Post review
D	28/05/15	SF	Fourth Issue. Update EA3 cable corridor & data
C	30/04/14	CF	Third Issue. Update EA3 boundary to V06



Volume 2		Figure 14.88	
Layout	Date	Rev	Dwg No.
N/A	21/10/2015	E	EA3-530-PB-702-E

Ref:



Crown copyright and database right 2015
 ©East Anglia Offshore Wind Limited 2015

East Anglia THREE Limited
 German VMS by density
 (average 2009-2013)

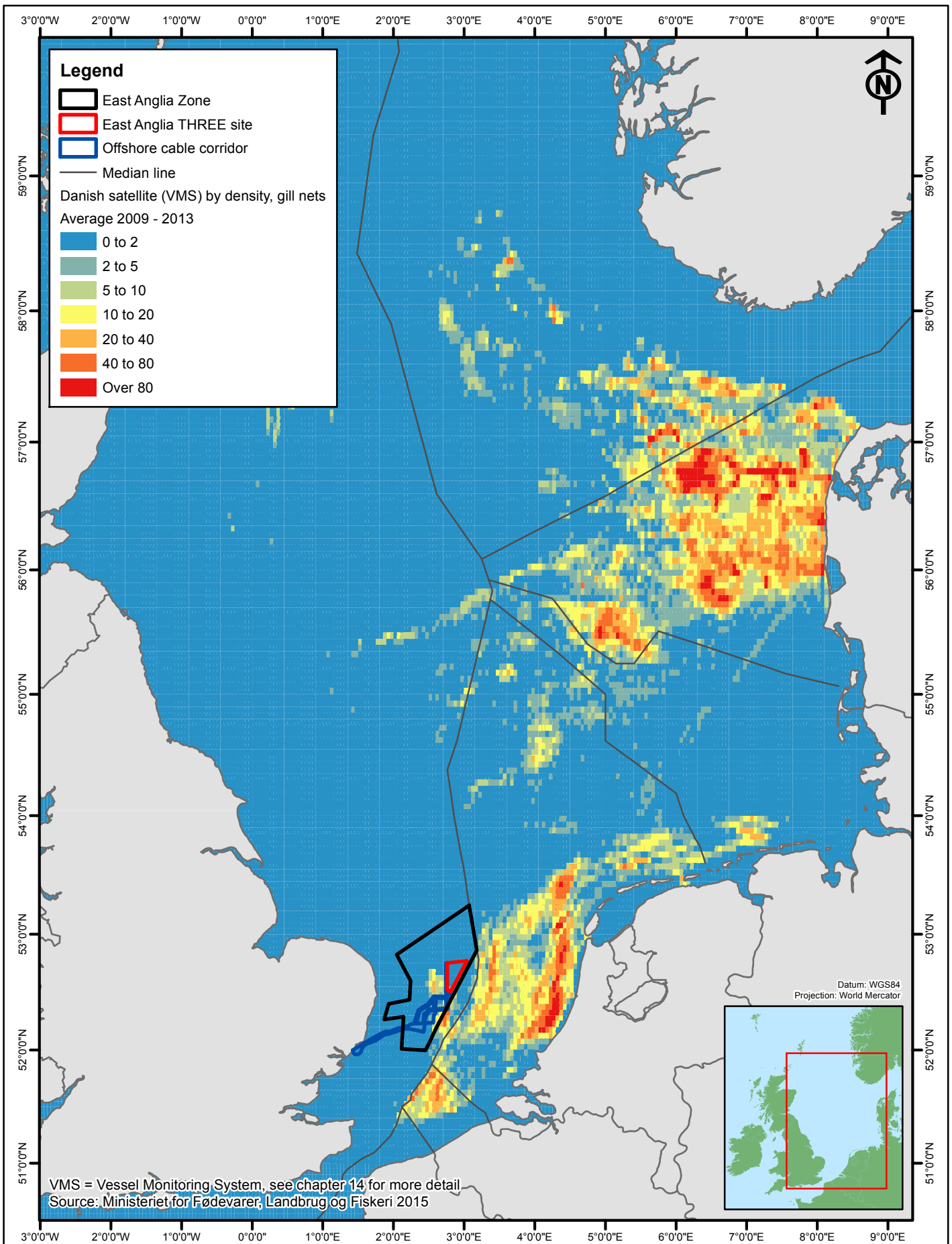
E	21/10/15	PM	Fifth Issue. Post review
D	22/05/15	SF	Fourth Issue. Update EA3 cable corridor
C	30/04/14	CF	Third Issue. Update EA3 boundary to V06
Rev	Date	By	Comment

Original A4
 Plot Scale 1:1,500,000

0 10 20 km
 0 5 10 nm

Volume 2		Figure 14.89	
Layout	Date	Rev	Dwg No.
N/A	21/10/2015	E	EA3-530-PB-703-E

Ref:



Crown Copyright and database right 2013.
© East Anglia Offshore Wind Limited 2013

East Anglia Offshore Wind Danish gill net (VMS) Density (average 2009 - 2013)

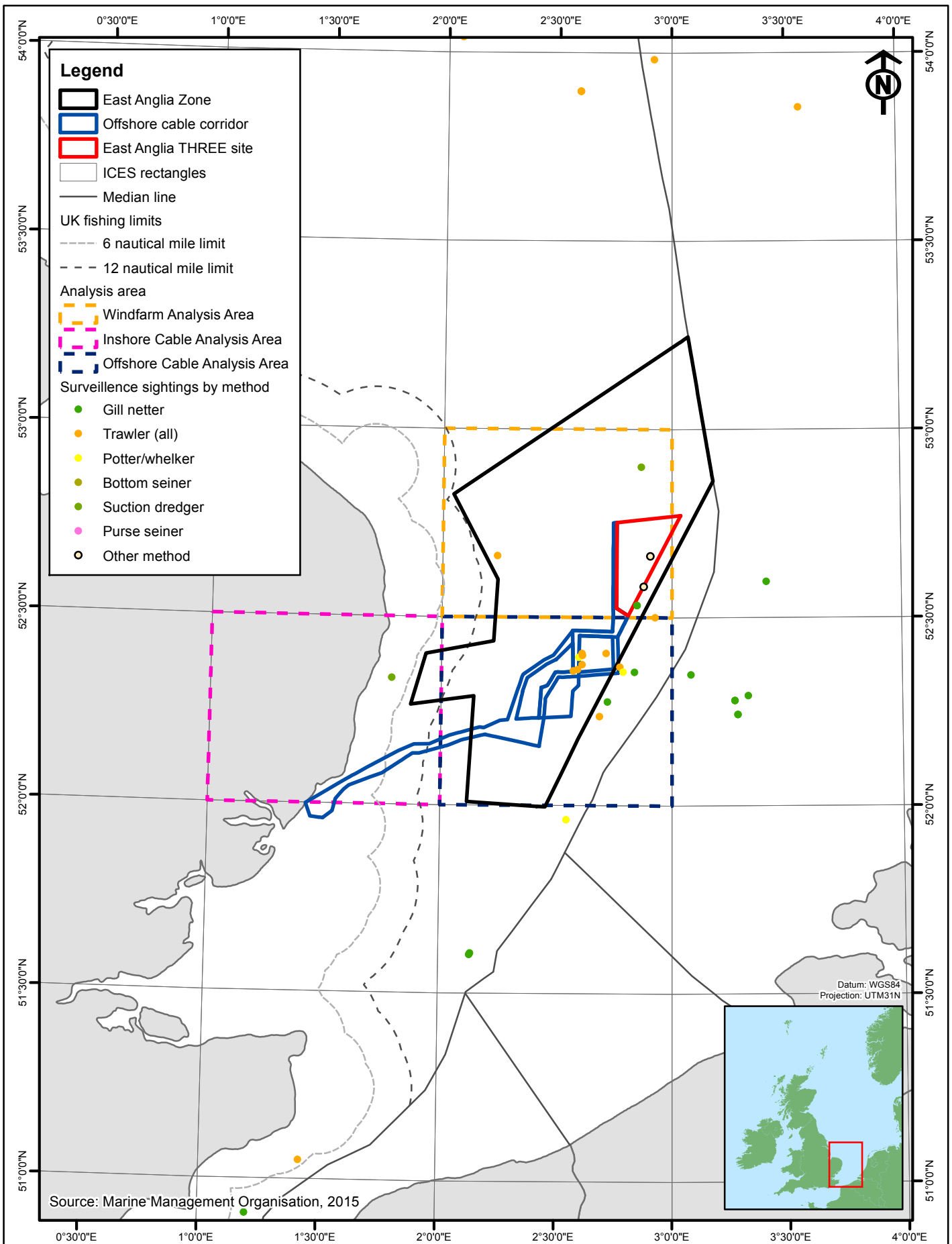
E	21/10/15	PM	Fifth Issue. Post review
D	12/05/15	CF	Fourth Issue, Update EA3 cable corridor & data
C	01/05/14	PM	Third Issue. Update cable corridor to V20
Rev	Date	By	Comment

Original A4
Plot Scale 1:8,000,000

0 50 100 km
0 20 40 60 nm

Volume 2		Figure 14.90	
Layout	Date	Rev	Dwg No.
N/A	21/10/2015	E	EA3-530-PB-704-E

Ref:



Crown copyright and database right 2015
©East Anglia Offshore Wind Limited 2015

East Anglia THREE Limited
Surveillance sightings by method,
Denmark only, 2010 - 2014

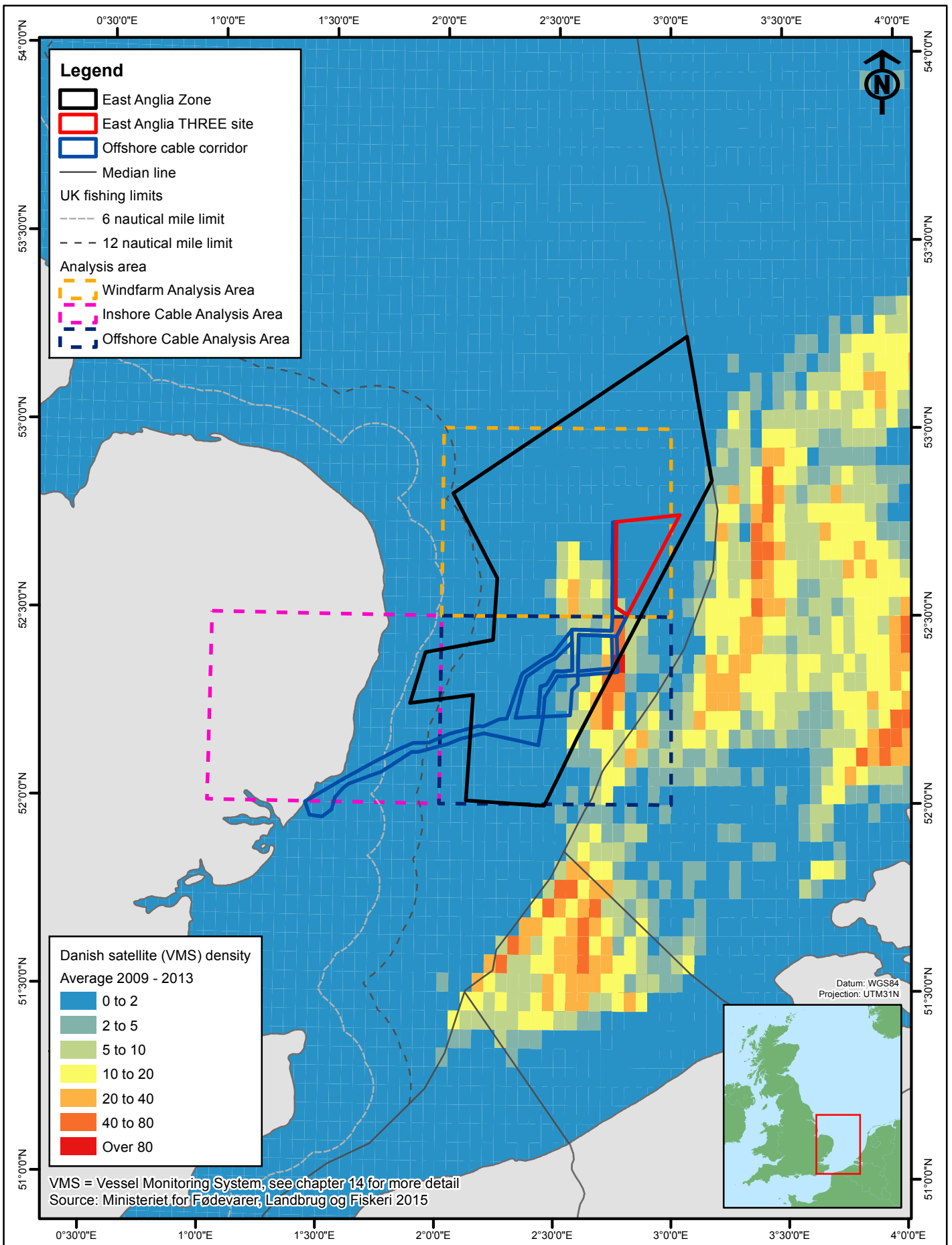
Rev	Date	By	Comment
E	21/10/15	PM	Fifth Issue. Post review
D	26/05/15	SF	Fourth Issue. Update EA3 cable corridor & data
C	29/04/14	CF	Third Issue. Update cable corridor to V20

Original A4
Plot Scale
1:1,500,000

0 5 10 15 20 km
0 2 4 6 8 10 nm

Volume 2		Figure 14.91	
Layout	Date	Rev	Dwg No.
N/A	21/10/2015	E	EA3-530-PB-705-E

Ref:



Crown copyright and database right 2015
©East Anglia Offshore Wind Limited 2015

East Anglia THREE Limited
Danish gill net & trammel net (VMS)
density (average 2009 - 2013)

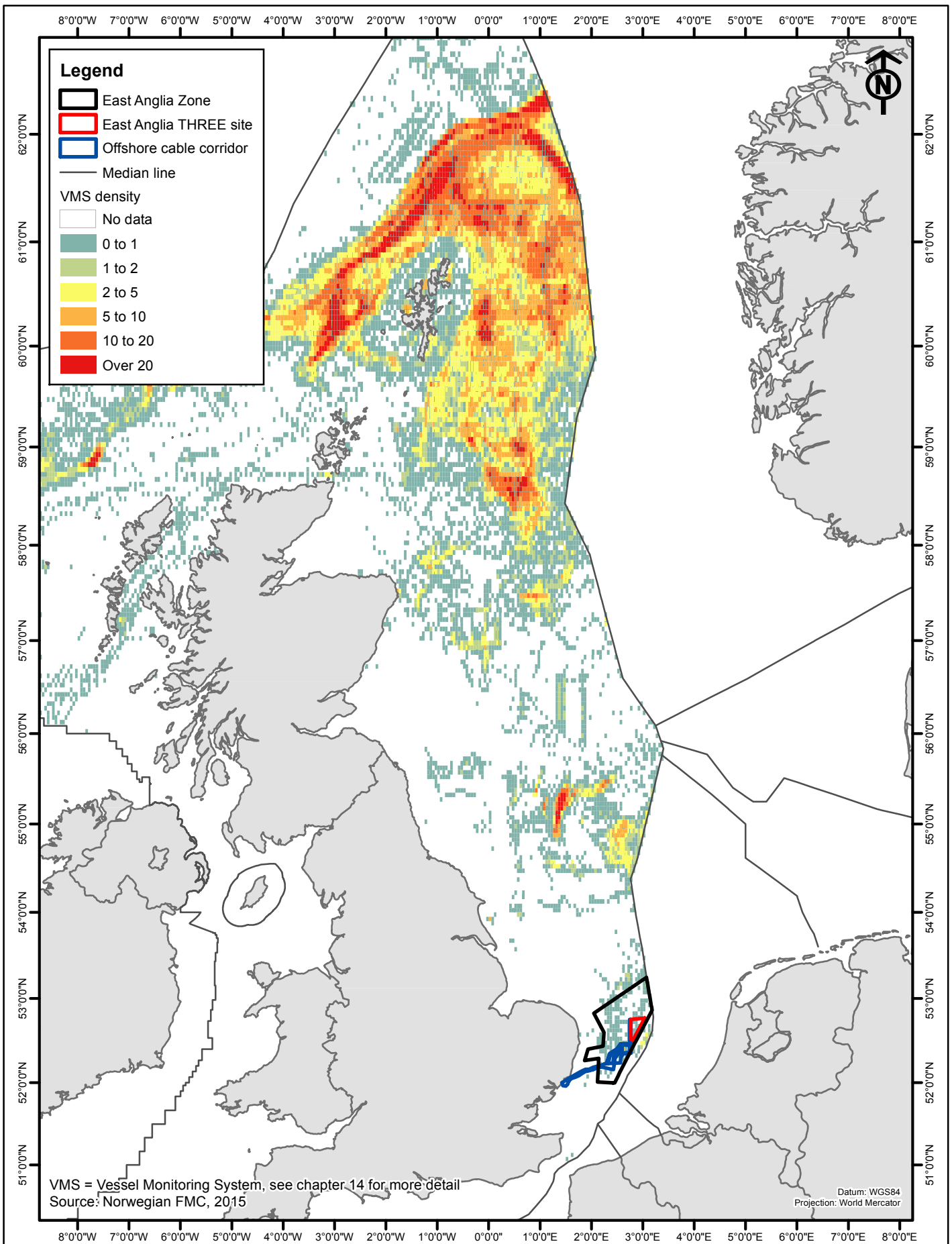
E	21/10/15	PM	Fifth Issue. Post review
D	26/05/15	SF	Fourth Issue. Update EA3 cable corridor & data
C	30/04/14	CF	Third Issue. Update cable corridor to V20
Rev	Date	By	Comment

Original A4
Plot Scale 1:1,500,000

0 5 10 15 20 km
0 5 10 nm

Volume 2		Figure 14.92	
Layout	Date	Rev	Dwg No.
N/A	21/10/2015	E	EA3-530-PB-706-E

Ref:



Crown copyright and database right 2015
 ©East Anglia Offshore Wind Limited 2015

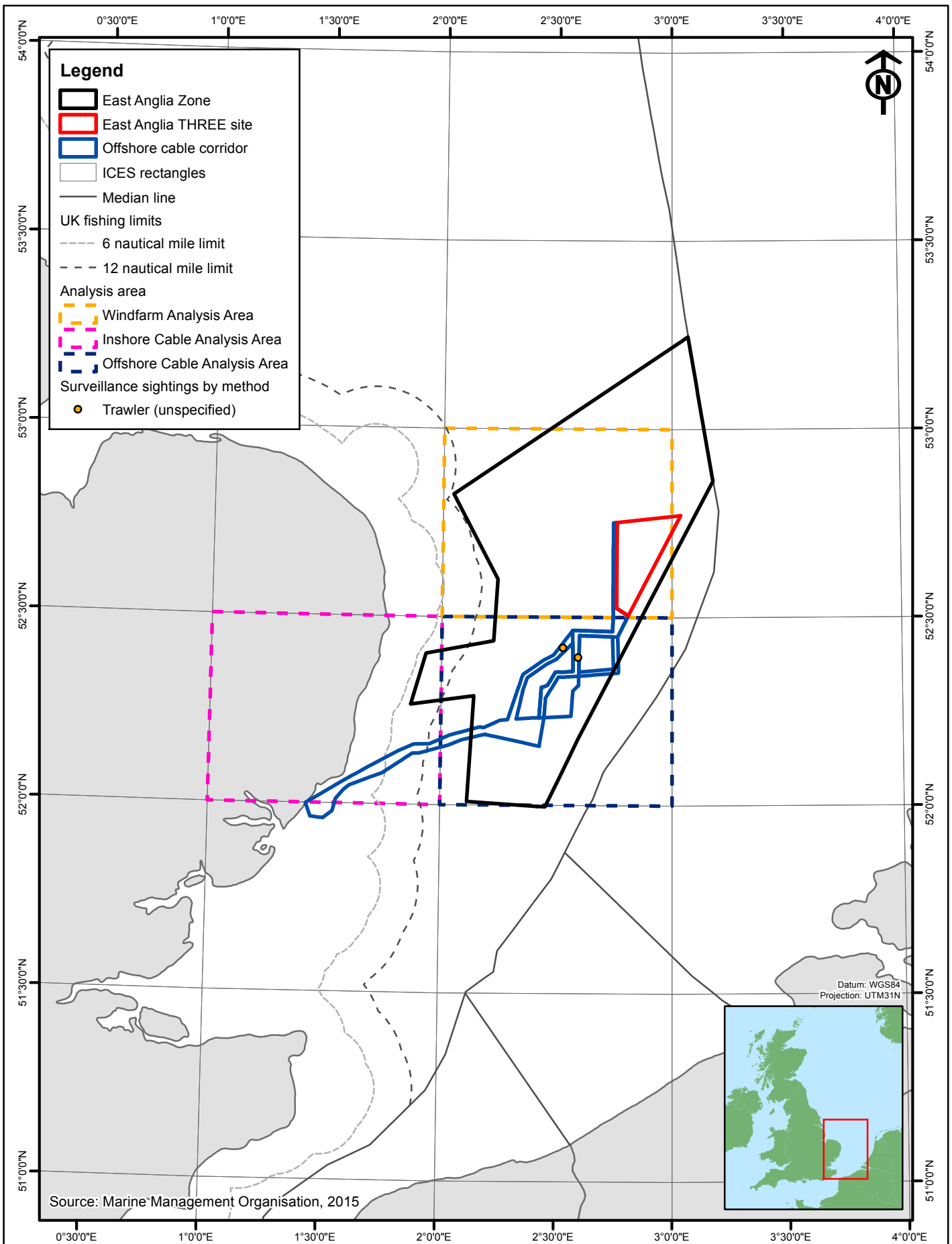
East Anglia THREE Limited
 Norway satellite (VMS) density
 (average 2010 - 2014)

Rev	Date	By	Comment
E	21/10/15	PM	Fifth Issue. After review
D	26/05/15	SF	Fourth Issue. Update EA3 cable corridor & data
C	30/04/14	CF	Third Issue. Update cable corridor to V20

Original A4	0 50 100 150 km
Plot Scale	0 20 40 60 80 nm
1:11,000,000	

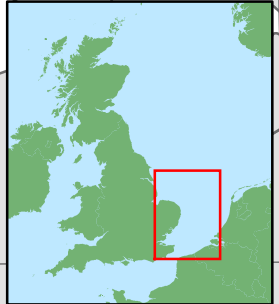
Volume 2		Figure 14.93	
Layout	Date	Rev	Dwg No.
N/A	21/10/2015	E	EA3-530-PB-707-E

Ref:



Source: Marine Management Organisation, 2015

Datum: WGS84
Projection: UTM31N



Crown copyright and database right 2015
©East Anglia Offshore Wind Limited 2015

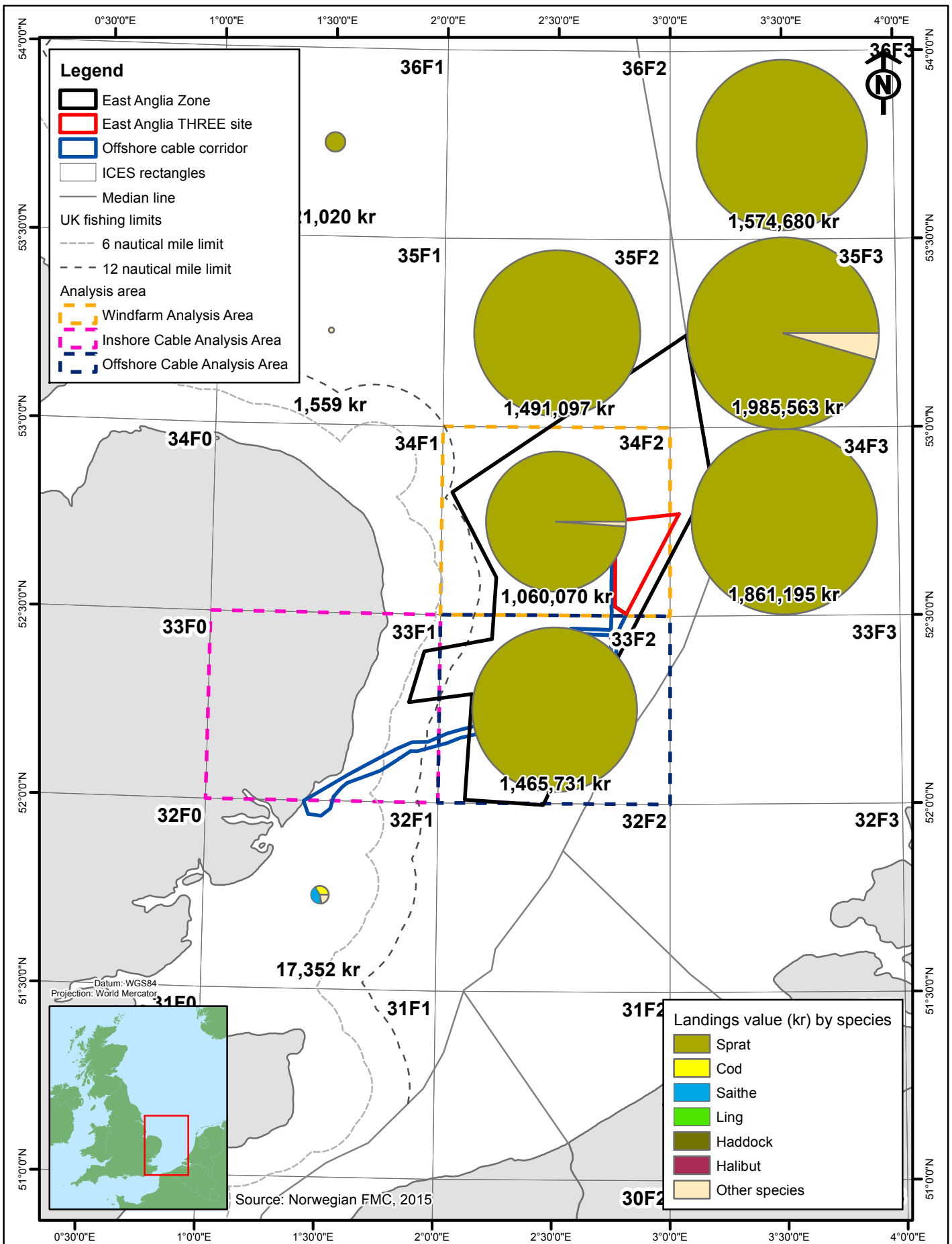
East Anglia THREE Limited Surveillance sightings by method, Norway only, 2010 - 2014

Rev	Date	By	Comment
E	21/10/15	PM	Fifth Issue. After review
D	26/05/15	SF	Fourth Issue. Update EA3 cable corridor & data
C	29/04/14	CF	Third Issue. Update cable corridor to V20

Original A4	0 5 10 15 20 km
Plot Scale	
1:1,500,000	0 2 4 6 8 10 nm

Volume 2		Figure 14.94	
Layout	Date	Rev	Dwg No.
N/A	21/10/2015	E	EA3-530-PB-708-E

Ref:



VATTENFALL

SCOTTISHPOWER RENEWABLES

Rev	Date	By	Comment
E	21/10/15	PM	Fifth Issue. Post review
D	26/05/15	SF	Fourth Issue. Update EA3 cable corridor & data
C	29/04/14	CF	Third Issue. Update cable corridor to V20

Crown copyright and database right 2015
©East Anglia Offshore Wind Limited 2015

Original A4
Plot Scale 1:1,500,000

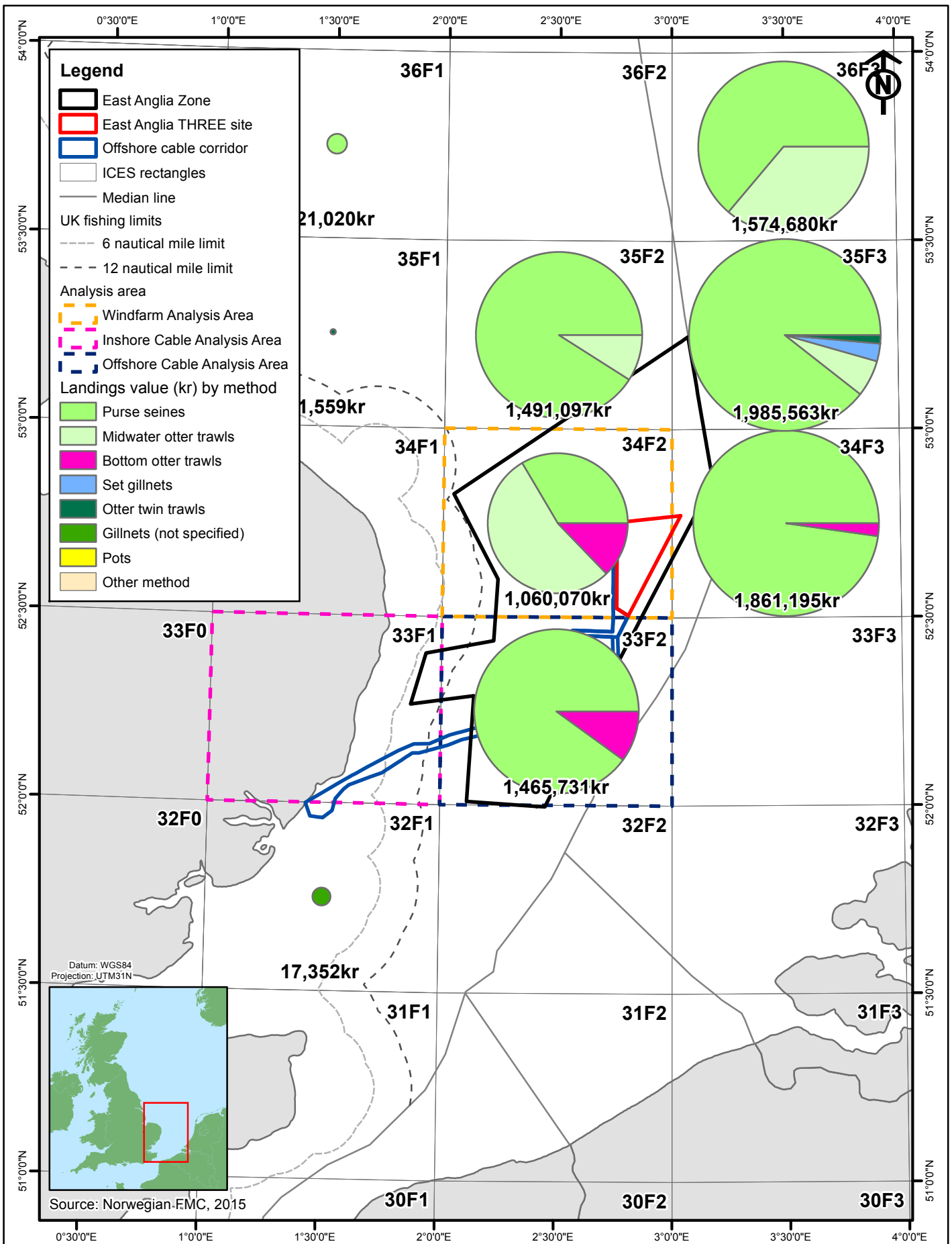
0 5 10 15 20 km
0 2 4 6 8 10 nm

East Anglia THREE Limited
Value by species, Norway only
(average 2008-2012)

Volume 2 **Figure 14.95**

Layout	Date	Rev	Dwg No.
N/A	21/10/2015	E	EA3-530-PB-709-E

Ref:



Crown copyright and database right 2015
©East Anglia Offshore Wind Limited 2015

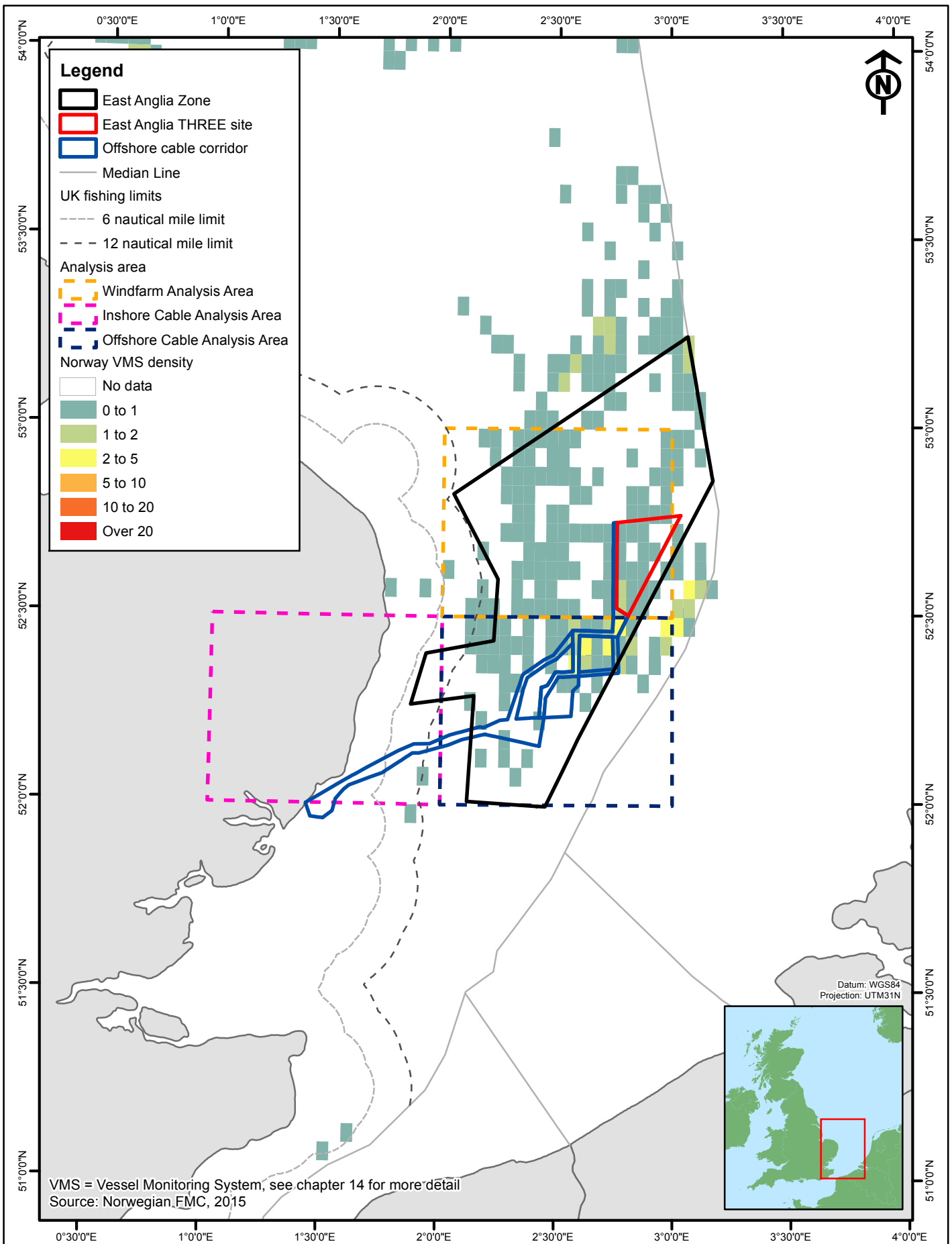
East Anglia THREE Limited
Value by method (kr) Norway only
(average 2008-2012)

Rev	Date	By	Comment
E	21/10/15	PM	Fifth Issue. Post review
D	27/05/15	SF	Fourth Issue. Update EA3 cable corridor & data
C	29/04/14	CF	Third Issue. Update cable corridor to V20

Original A4	0 5 10 15 20 km
Plot Scale	0 2 4 6 8 10 nm
1:1,500,000	

Volume 2		Figure 14.96	
Layout	Date	Rev	Dwg No.
N/A	21/10/2015	E	EA3-530-PB-710-E

Ref:



Crown copyright and database right 2015
 ©East Anglia Offshore Wind Limited 2015

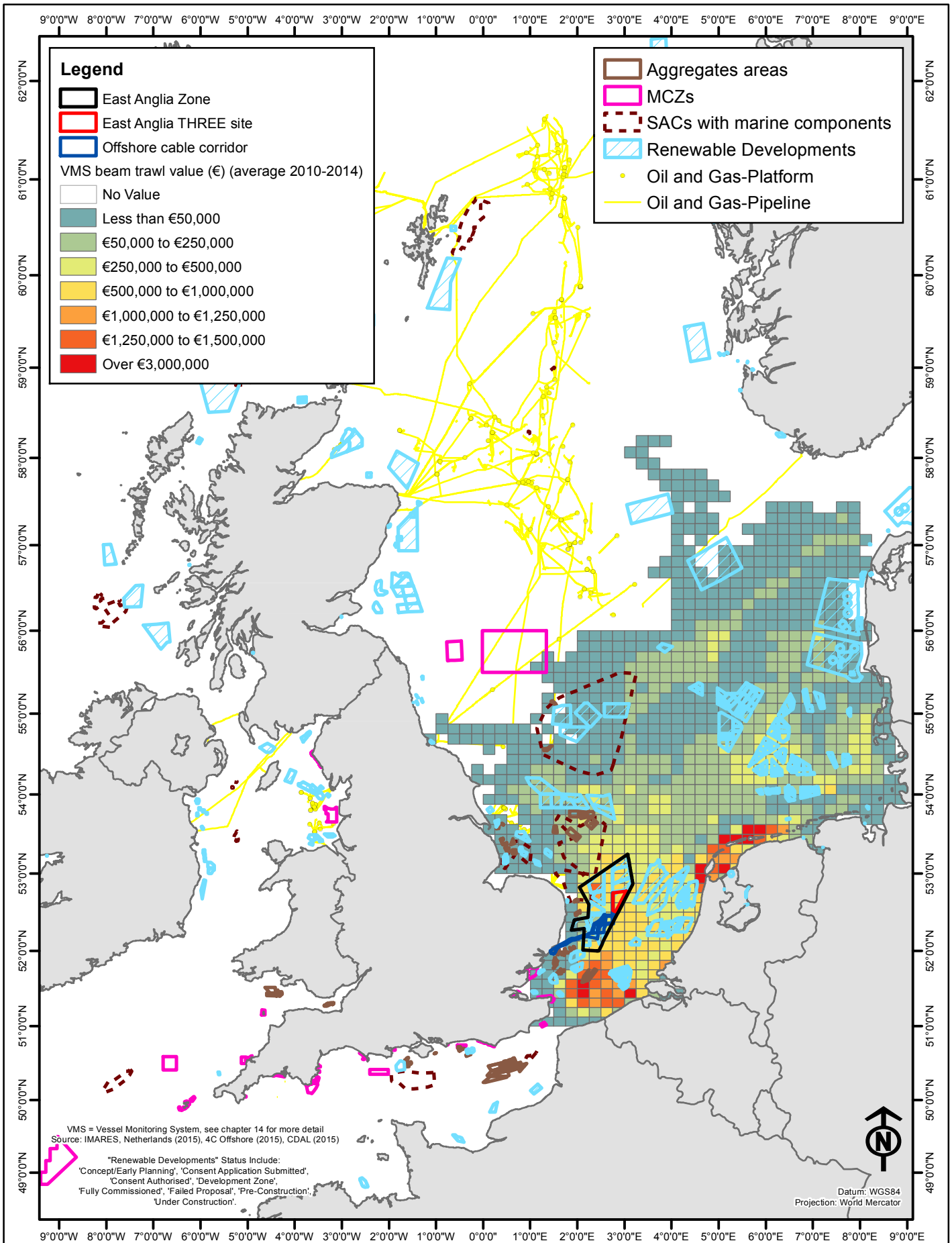
East Anglia THREE Limited
 Norway satellite (VMS) density
 (average 2010 - 2014)

Rev	Date	By	Comment
E	21/10/15	PM	Fifth Issue. Post review
D	27/05/15	SF	Fourth Issue. Update EA3 cable corridor & data
C	29/04/14	CF	Third Issue. Update cable corridor to V20

Original A4	0 10 20 km
Plot Scale 1:1,500,000	0 5 10 nm

Volume 2		Figure 14.97	
Layout	Date	Rev	Dwg No.
N/A	21/10/2015	E	EA3-530-PB-711-E

Ref:



Crown copyright and database right 2015
 ©East Anglia Offshore Wind Limited 2015

East Anglia THREE Limited
 Dutch VMS by beam trawl value (€)
 (average 2010-2014)

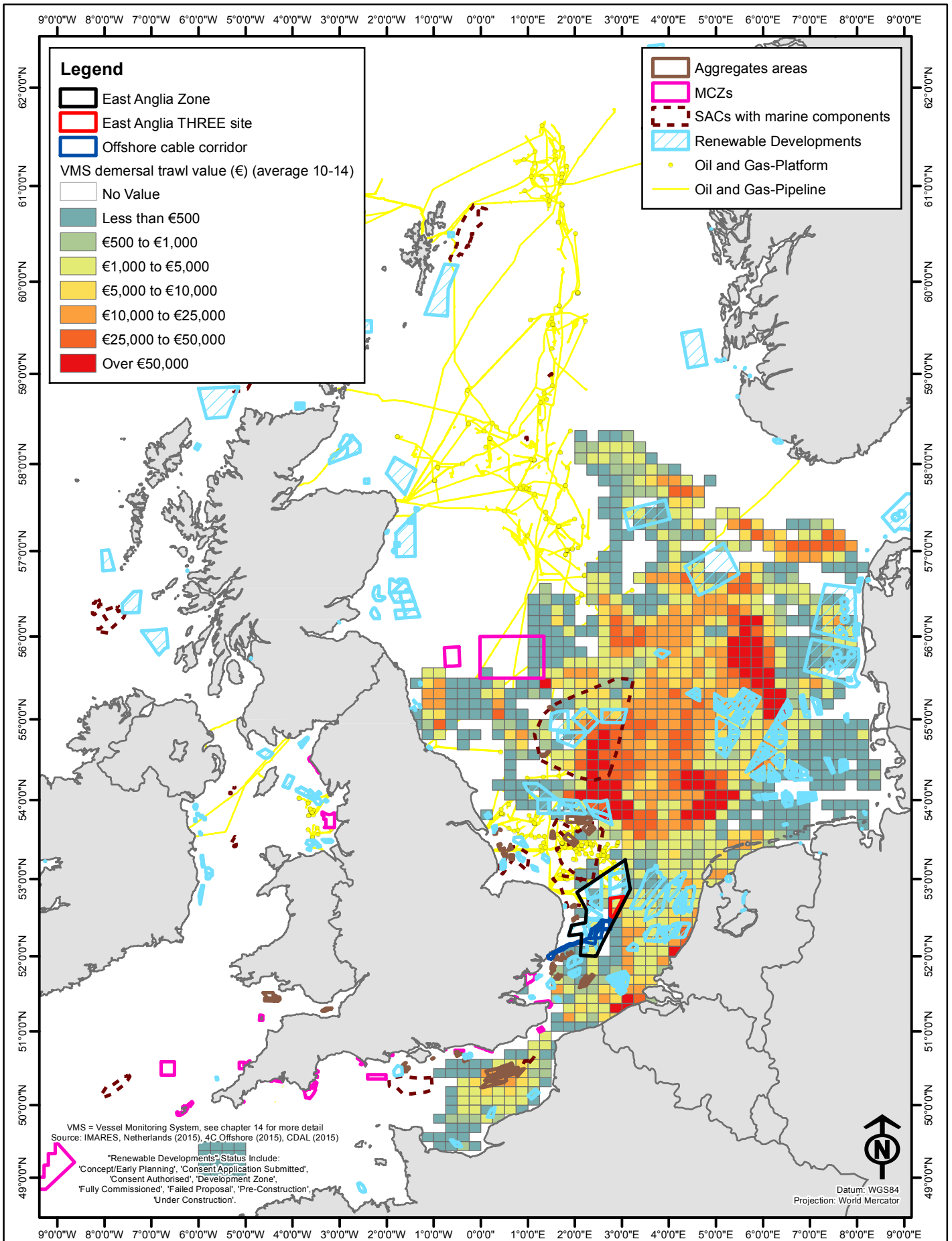
Rev	Date	By	Comment
D	21/10/15	PM	Fourth Issue. Post review
C	27/05/14	SF	Third Issue. Update EA3 cable corridor & data
B	29/04/14	CF	Second Issue. Update cable corridor to V20

Original A4 Plot Scale 1:12,000,000

0 100 200 km
 0 50 100 nm

Volume 2		Figure 14.98	
Layout	Date	Rev	Dwg No.
N/A	21/10/2015	D	EA3-530-PB-712-D

Ref:



Legend

- East Anglia Zone
- East Anglia THREE site
- Offshore cable corridor

VMS demersal trawl value (€) (average 10-14)

- No Value
- Less than €500
- €500 to €1,000
- €1,000 to €5,000
- €5,000 to €10,000
- €10,000 to €25,000
- €25,000 to €50,000
- Over €50,000

- Aggregates areas
- MCZs
- SACs with marine components
- Renewable Developments
- Oil and Gas-Platform
- Oil and Gas-Pipeline

VMS = Vessel Monitoring System, see chapter 14 for more detail
 Source: IMARES, Netherlands (2015), 4C Offshore (2015), CDAL (2015)

"Renewable Developments" Status Include:
 'Concept/Early Planning', 'Consent Application Submitted',
 'Consent Authorised', 'Development Zone',
 'Fully Commissioned', 'Failed Proposal', 'Pre-Construction',
 'Under Construction'.

Datum: WGS84
 Projection: World Mercator



Crown copyright and database right 2015
 ©East Anglia Offshore Wind Limited 2015

East Anglia THREE Limited
 Dutch VMS by demersal trawl
 value (€) (average 2010-2014)

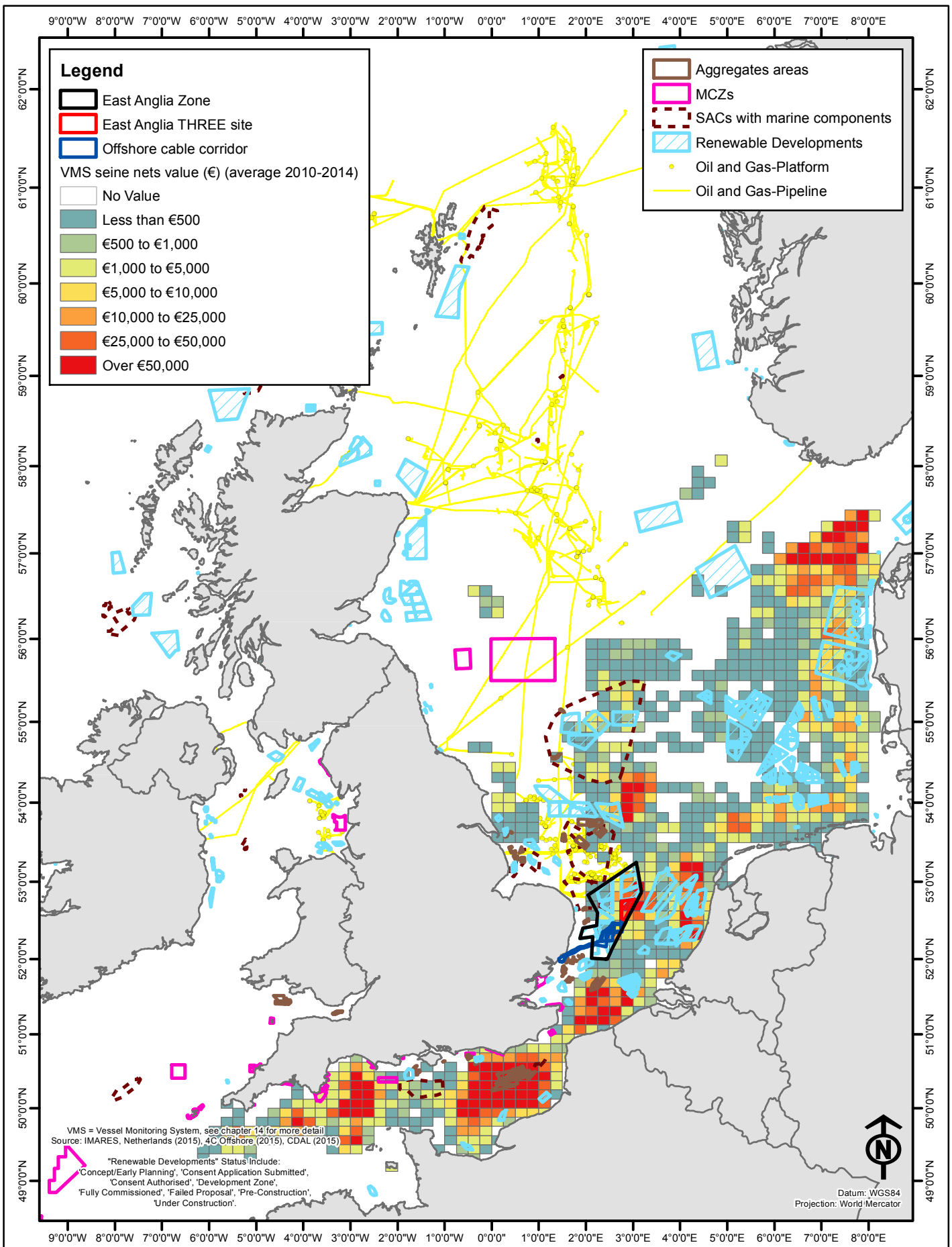
D	21/10/15	PM	Fourth Issue. Post review
C	27/05/14	SF	Third Issue. Update EA3 cable corridor & data
B	29/04/14	CF	Second Issue. Update cable corridor to V20
Rev	Date	By	Comment

Original A4 Plot Scale 1:12,000,000

0 100 200 km
 0 50 100 nm

Volume 2		Figure 14.99	
Layout	Date	Rev	Dwg No.
N/A	21/10/2015	D	EA3-530-PB-713-D

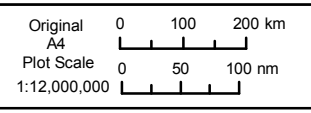
Ref:



Crown copyright and database right 2015
 ©East Anglia Offshore Wind Limited 2015

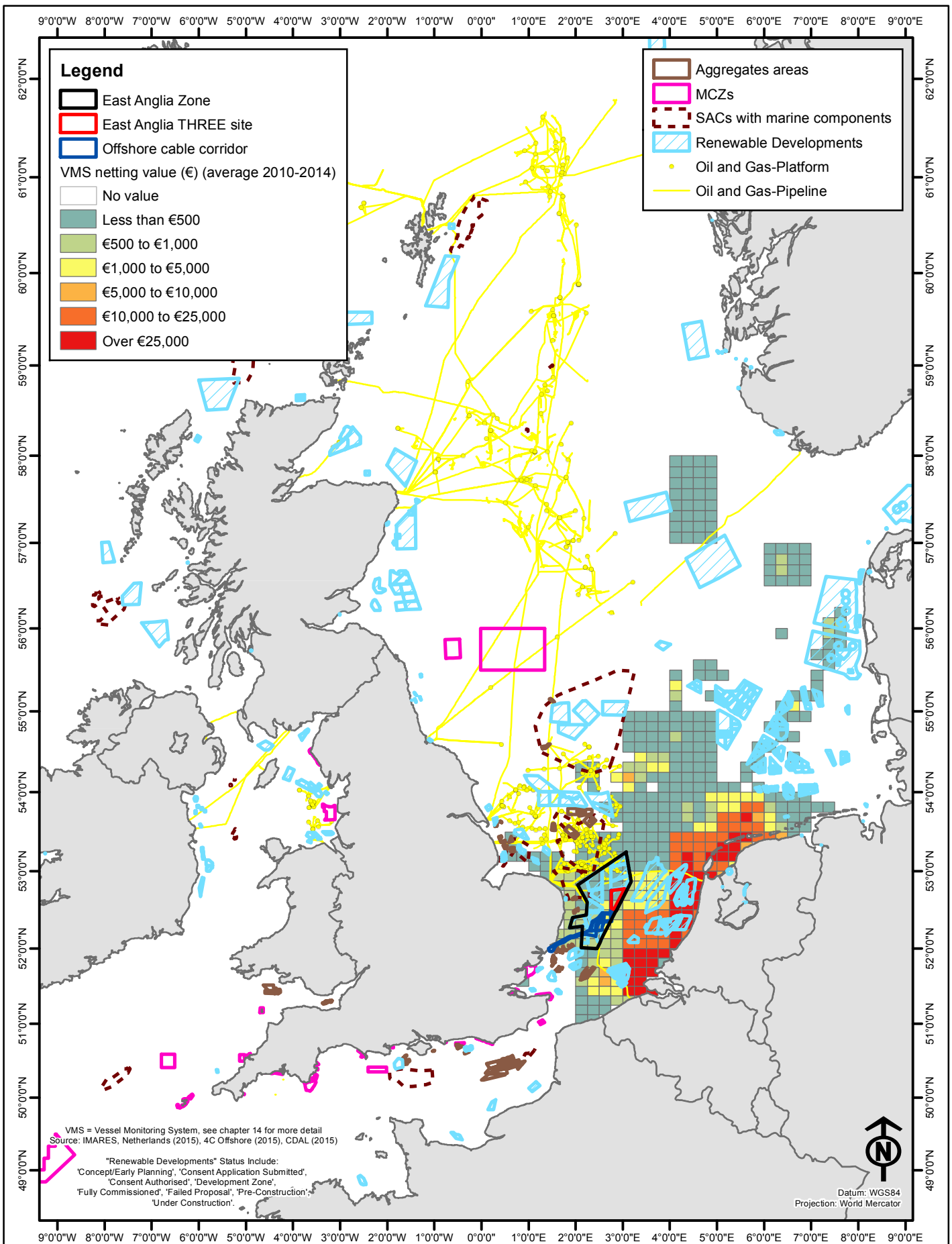
East Anglia THREE Limited
 Dutch VMS by seine netting
 value (€) (average 2010-2014)

Rev	Date	By	Comment
D	21/10/15	PM	Fourth Issue. Post review
C	27/05/14	SF	Third Issue. Update EA3 cable corridor & data
B	29/04/14	CF	Second Issue. Update cable corridor to V20



Volume 2		Figure 14.100	
Layout	Date	Rev	Dwg No.
N/A	21/10/2015	D	EA3-530-PB-714-D

Ref:



Crown copyright and database right 2015
 ©East Anglia Offshore Wind Limited 2015

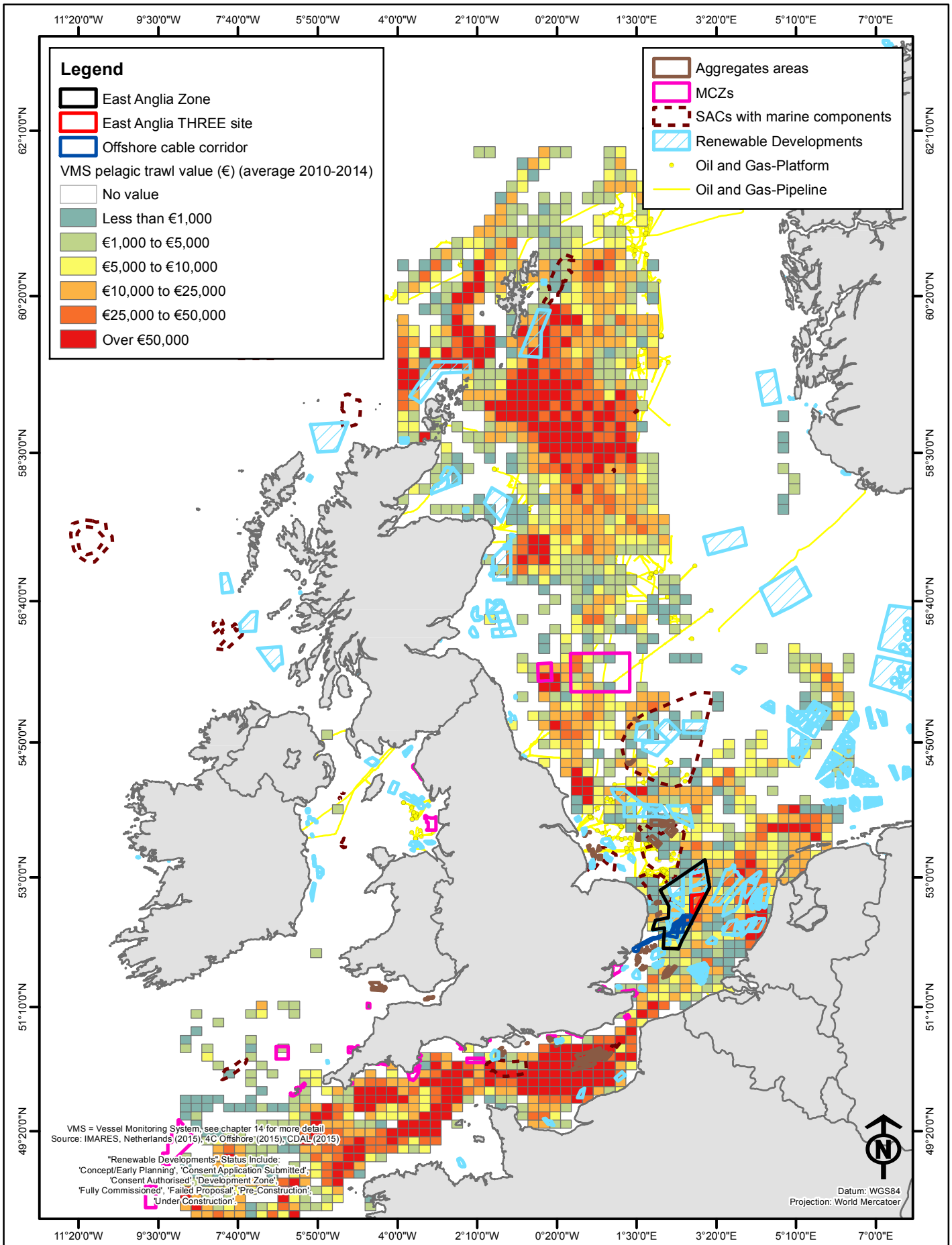
East Anglia THREE Limited
 Dutch VMS by netting value (€)
 (average 2010-2014)

D	21/10/15	PM	Fourth Issue. Post review
C	27/05/14	SF	Third Issue. Update EA3 cable corridor & data
B	29/04/14	CF	Second Issue. Update cable corridor to V20
Rev	Date	By	Comment

Original	0	100	200 km
A4			
Plot Scale	0	50	100 nm
1:12,000,000			

Volume 2		Figure 14.101	
Layout	Date	Rev	Dwg No.
N/A	21/10/2015	D	EA3-530-PB-715-D

Ref:



Crown copyright and database right 2015
 ©East Anglia Offshore Wind Limited 2015

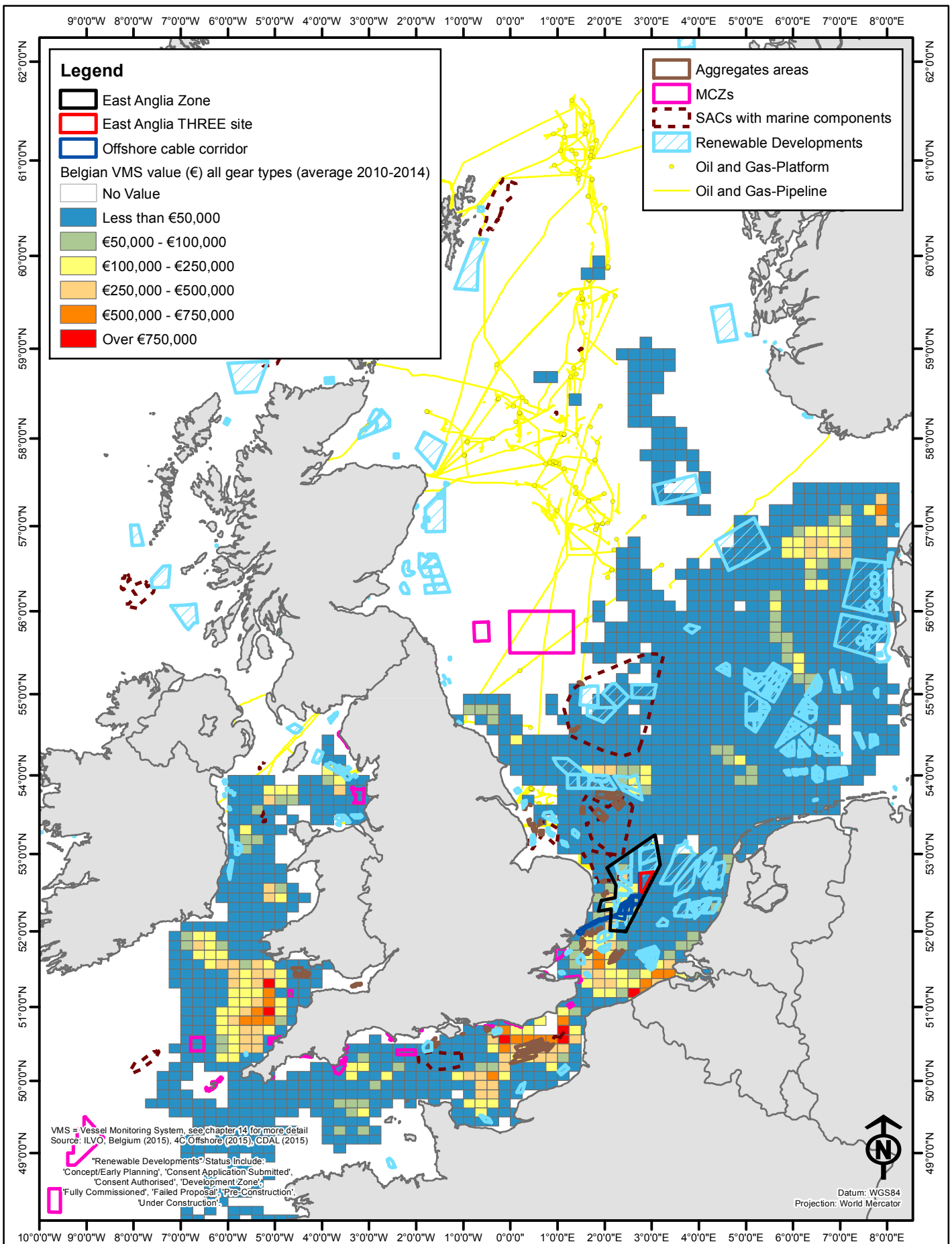
East Anglia THREE Limited
 Dutch VMS by pelagic trawl
 value (€) (average 2010-2014)

D	21/10/15	PM	Fourth Issue. Post review
C	27/05/14	SF	Third Issue. Update EA3 cable corridor & data
B	29/04/14	CF	Second Issue. Update cable corridor to V20
Rev	Date	By	Comment

Original A4
 Plot Scale 1:13,000,000

Volume 2		Figure 14.102	
Layout	Date	Rev	Dwg No.
N/A	21/10/2015	D	EA3-530-PB-716-D

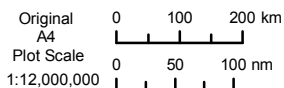
Ref:



Crown copyright and database right 2015
 ©East Anglia Offshore Wind Limited 2015

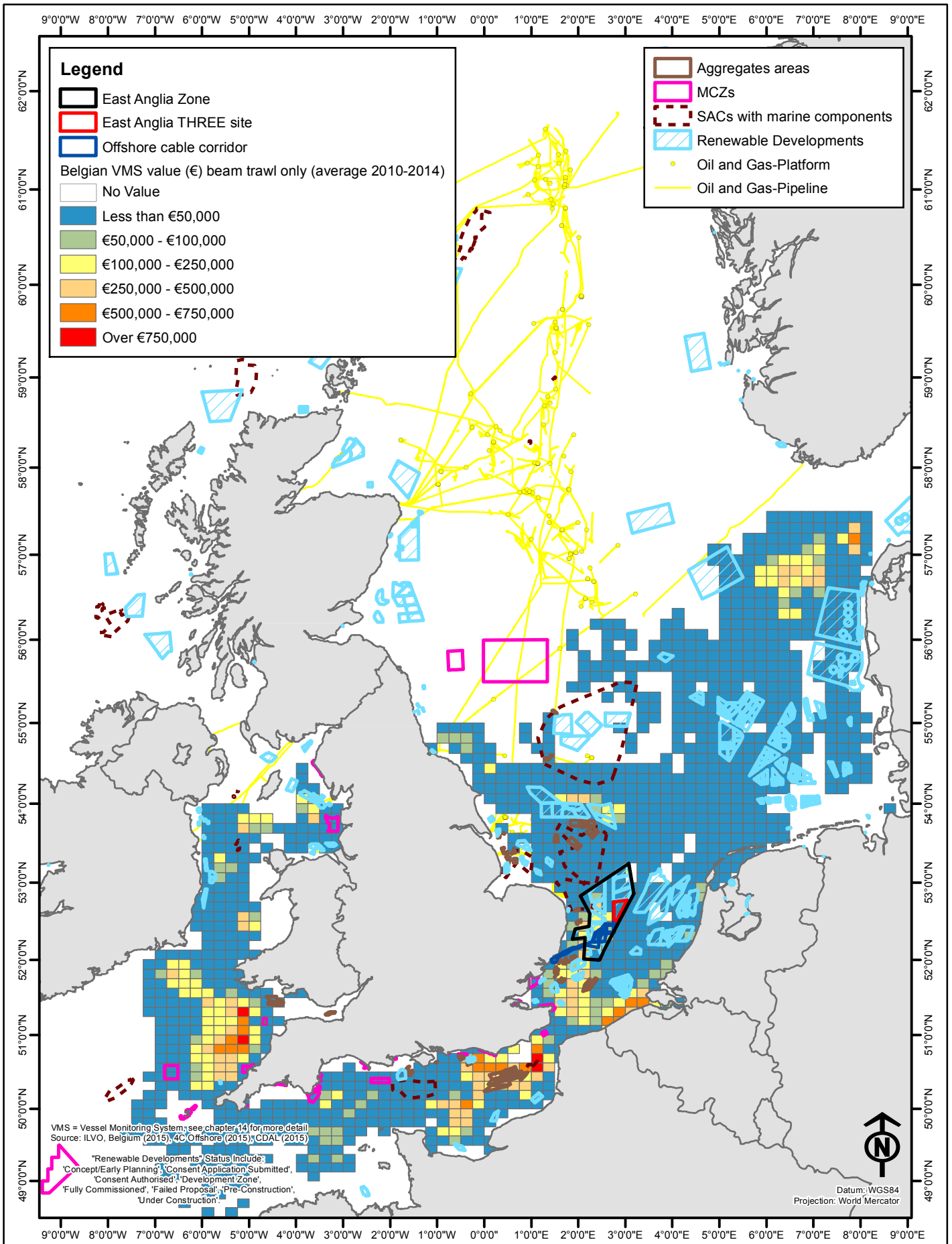
East Anglia THREE Limited
 Belgian VMS value (€) by all
 gear type (average 2010-2014)

Rev	Date	By	Comment
B	21/10/15	PM	Second Issue. Post review
A	27/05/15	SF	First Issue, Update EA3 export cable corridor



Volume 2		Figure 14.103	
Layout	Date	Rev	Dwg No.
N/A	21/10/2015	B	EA3-530-PB-717-B

Ref:



Legend

- East Anglia Zone
- East Anglia THREE site
- Offshore cable corridor

Belgian VMS value (€) beam trawl only (average 2010-2014)

- No Value
- Less than €50,000
- €50,000 - €100,000
- €100,000 - €250,000
- €250,000 - €500,000
- €500,000 - €750,000
- Over €750,000

- Aggregates areas
- MCZs
- SACs with marine components
- Renewable Developments
- Oil and Gas-Platform
- Oil and Gas-Pipeline

VMS = Vessel Monitoring System; see chapter 14 for more detail
 Source: ILVO, Belgium (2015), 4C Offshore (2015), CDAL (2015)

*Renewable Developments' Status Include:
 'Concept/Early Planning', 'Consent Application Submitted',
 'Consent Authorised', 'Development Zone',
 'Fully Commissioned', 'Failed Proposal', 'Pre-Construction',
 'Under Construction'

Datum: WGS84
 Projection: World Mercator



Crown copyright and database right 2015
 ©East Anglia Offshore Wind Limited 2015

East Anglia THREE Limited
 Belgian VMS value (€) by
 beam trawl (average 2010-2014)

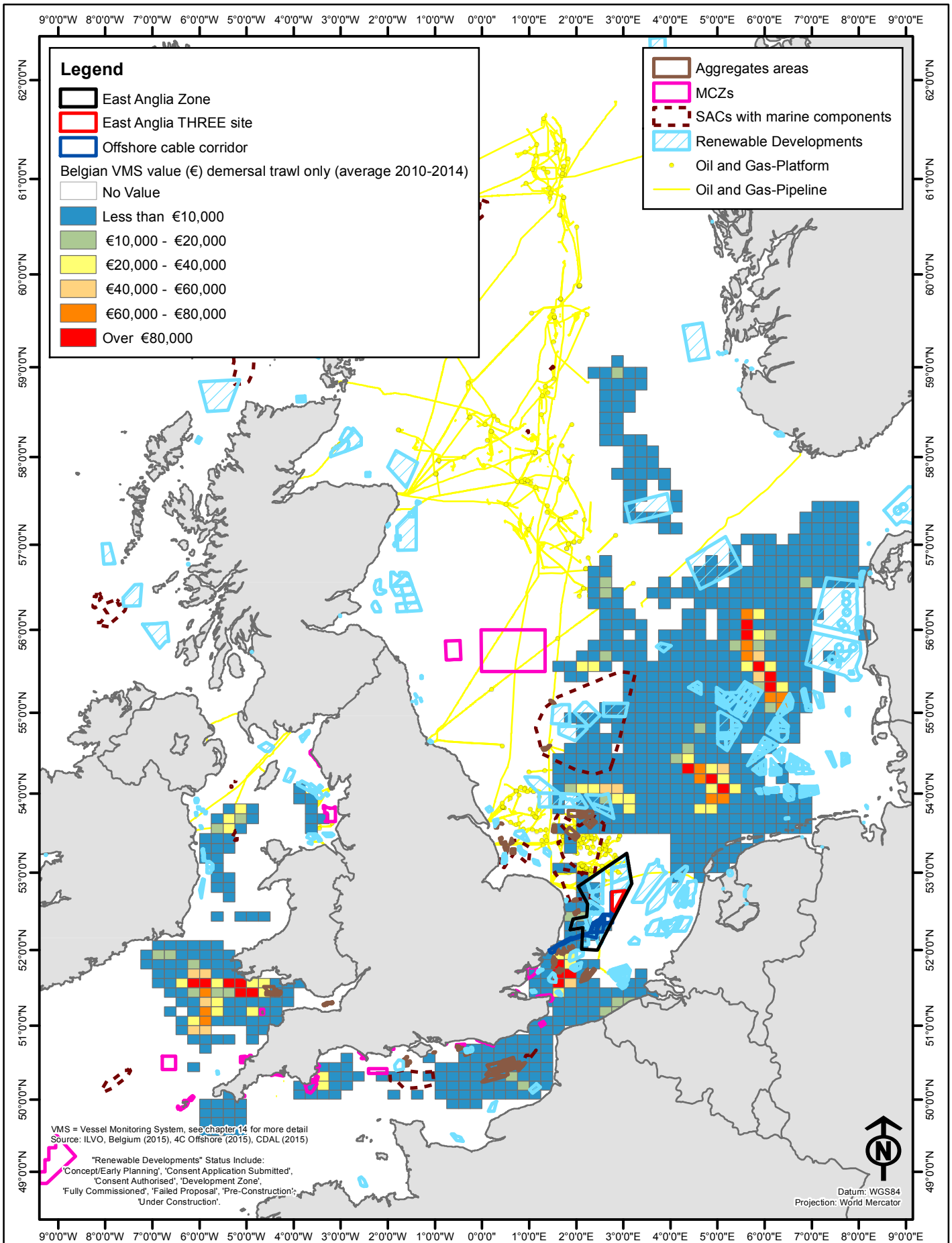
Rev	Date	By	Comment
B	21/10/15	PM	Second Issue. Post review
A	27/05/15	SF	First Issue, Update EA3 export cable corridor

Original A4 Plot Scale 1:12,000,000

0 100 200 km
 0 50 100 nm

Volume 2		Figure 14.104	
Layout	Date	Rev	Dwg No.
N/A	21/10/2015	B	EA3-530-PB-718-B

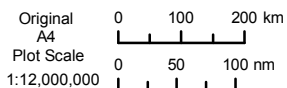
Ref:



Crown copyright and database right 2015
 ©East Anglia Offshore Wind Limited 2015

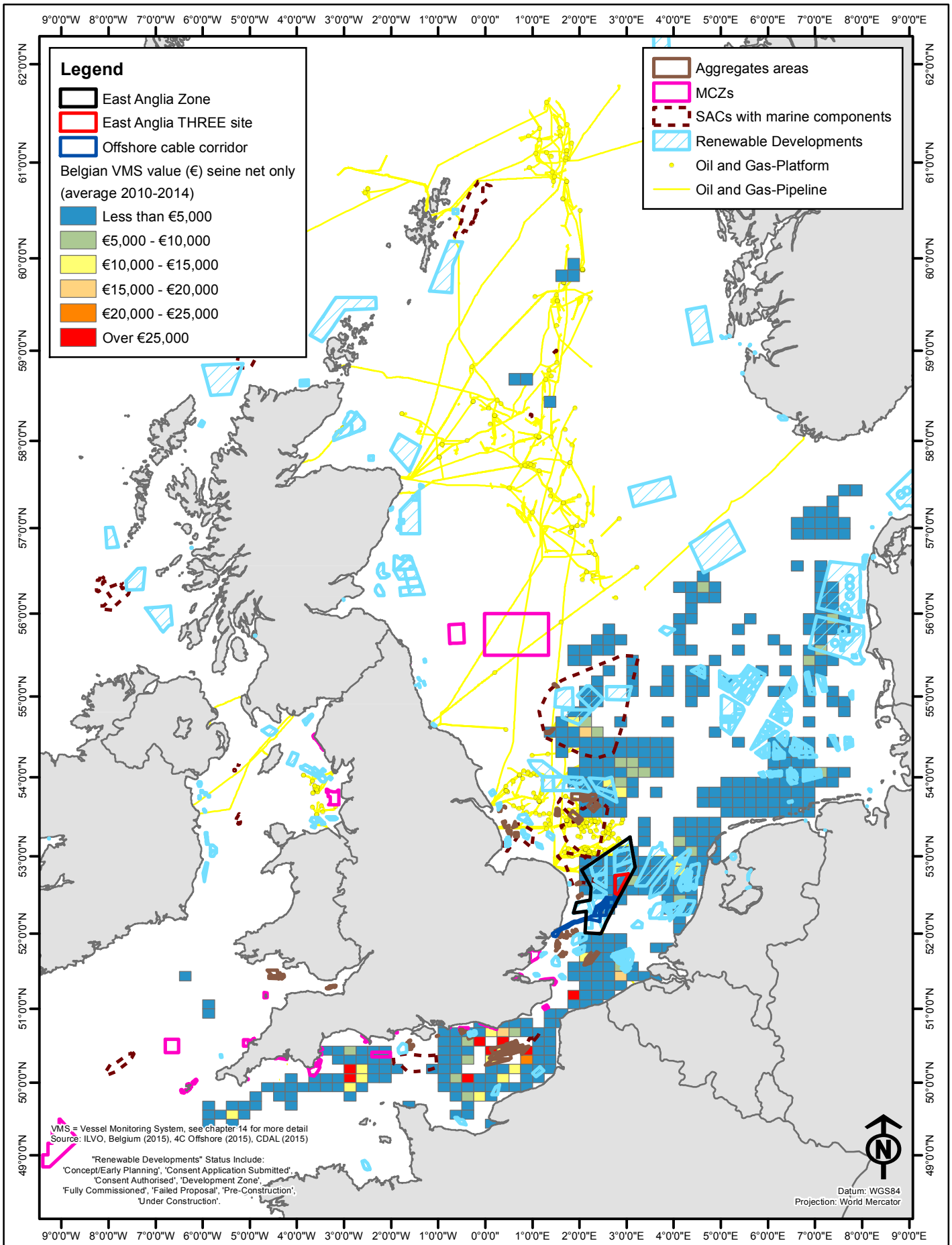
East Anglia THREE Limited
 Belgian VMS value (€) demersal
 trawl only (average 2010-2014)

Rev	Date	By	Comment
B	21/10/15	PM	Second Issue. Post review
A	27/05/15	SF	First Issue, Update EA3 export cable corridor



Volume 2		Figure 14.104a	
Layout	Date	Rev	Dwg No.
N/A	21/10/2015	B	EA3-530-PB-728-B

Ref:



Crown copyright and database right 2015
 ©East Anglia Offshore Wind Limited 2015

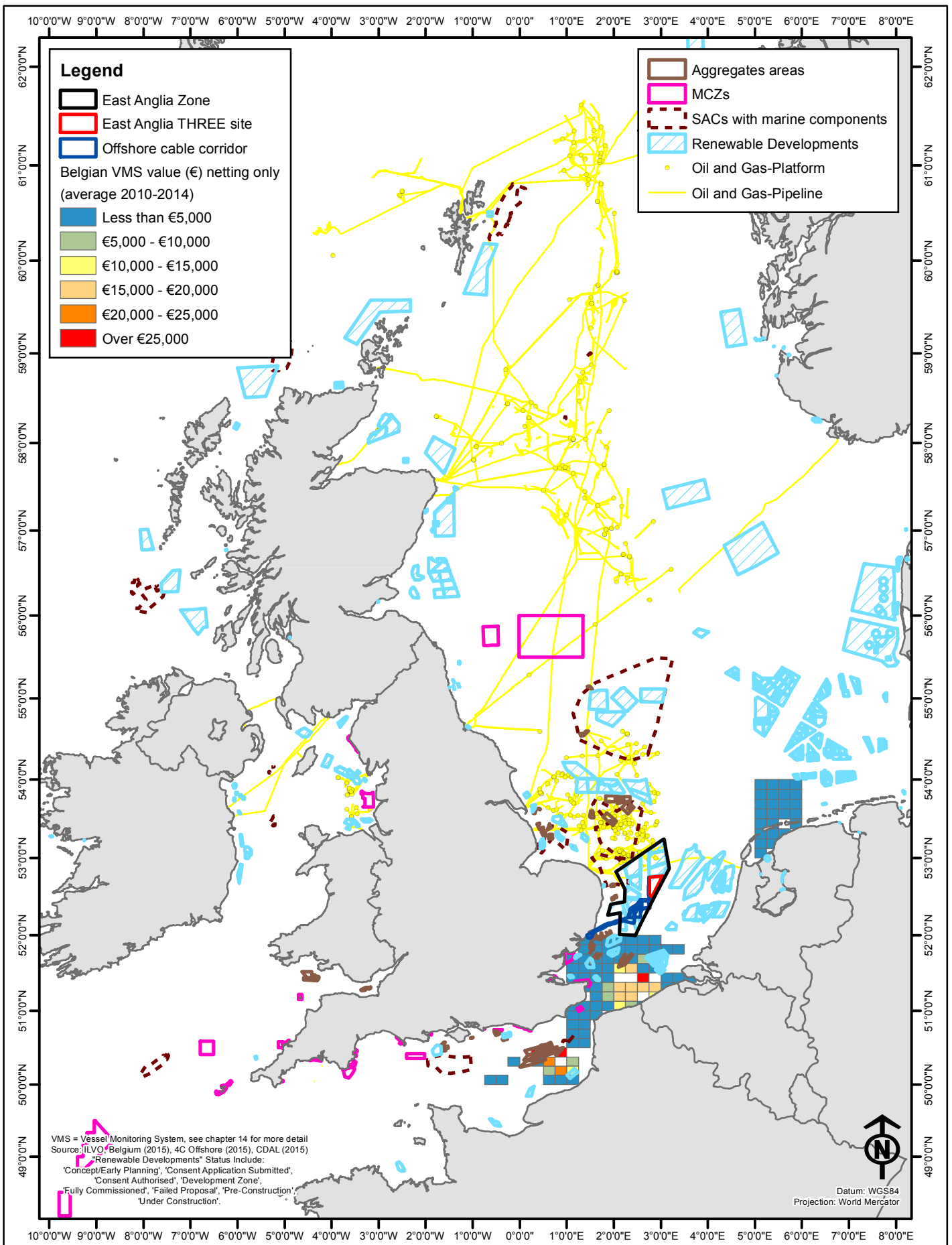
East Anglia THREE Limited
 Belgian VMS value (€) by
 seine net (average 2010-2014)

Rev	Date	By	Comment
B	21/10/15	PM	Second Issue. Post review
A	27/05/15	SF	First Issue, Update EA3 export cable corridor

Original A4 Plot Scale	0 50 100 150 km
1:12,000,000	0 20 40 60 80 nm

Volume 2		Figure 14.104b	
Layout	Date	Rev	Dwg No.
N/A	21/10/2015	B	EA3-530-PB-486-A

Ref:



VMS = Vessel Monitoring System, see chapter 14 for more detail
 Source: ILVO Belgium (2015), 4C Offshore (2015), CDAL (2015)
 "Renewable Developments" Status Include:
 "Concept/Early Planning", "Consent Application Submitted",
 "Consent Authorised", "Development Zone",
 "Fully Commissioned", "Failed Proposal", "Pre-Construction",
 "Under Construction".

Datum: WGS84
 Projection: World Mercator



Crown copyright and database right 2015
 ©East Anglia Offshore Wind Limited 2015

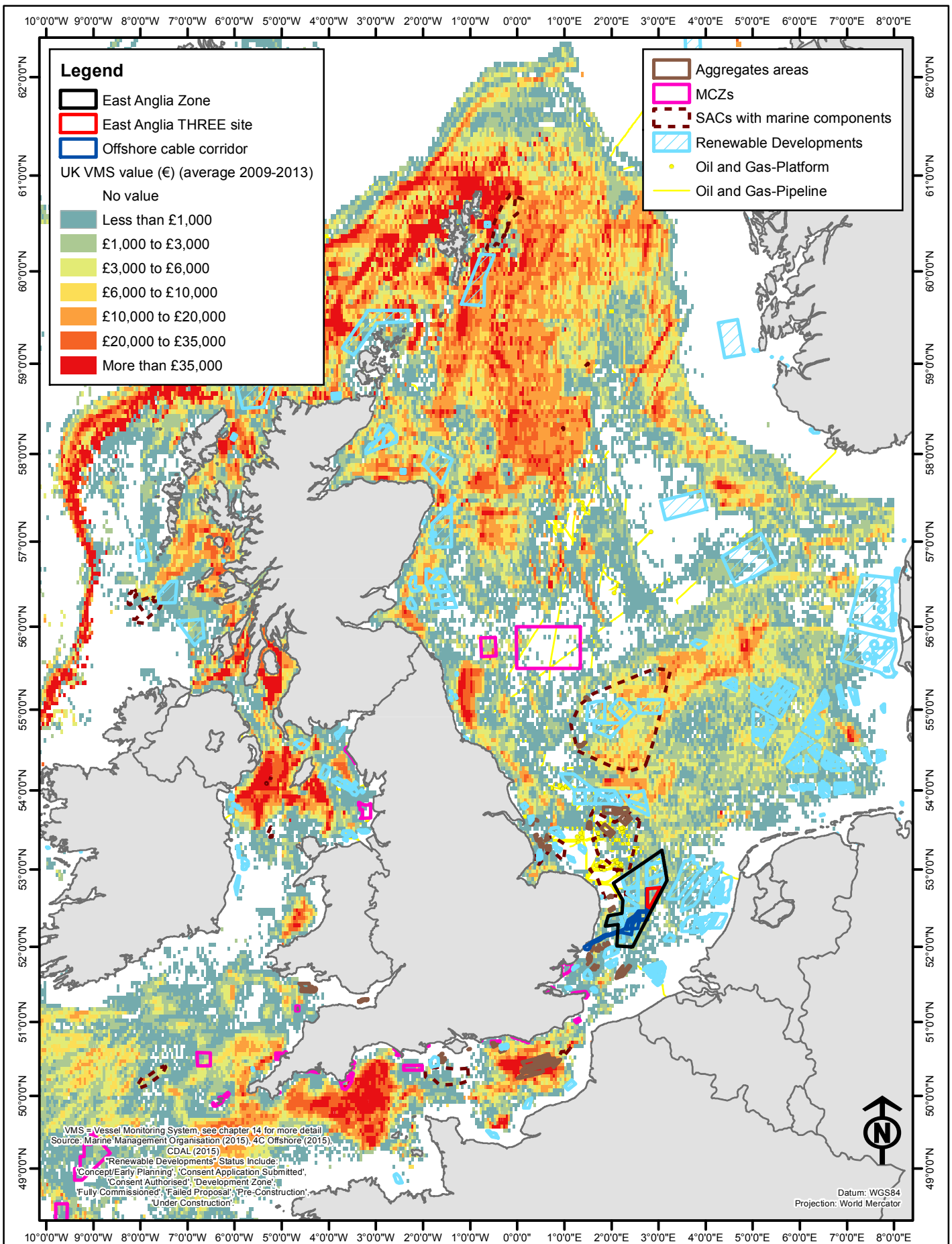
East Anglia THREE Limited
 Belgian VMS value (€) by
 netting (average 2010-2014)

Rev	Date	By	Comment
B	19/10/15	PM	Second Issue. Post review
A	27/05/15	SF	First Issue, Update EA3 export cable corridor

Original A4 Plot Scale 1:12,000,000
 0 50 100 150 km
 0 20 40 60 80 nm

Volume 2		Figure 14.104c	
Layout	Date	Rev	Dwg No.
N/A	19/10/2015	B	EA3-530-PB-726-B

Ref:



Crown copyright and database right 2015
 ©East Anglia Offshore Wind Limited 2015

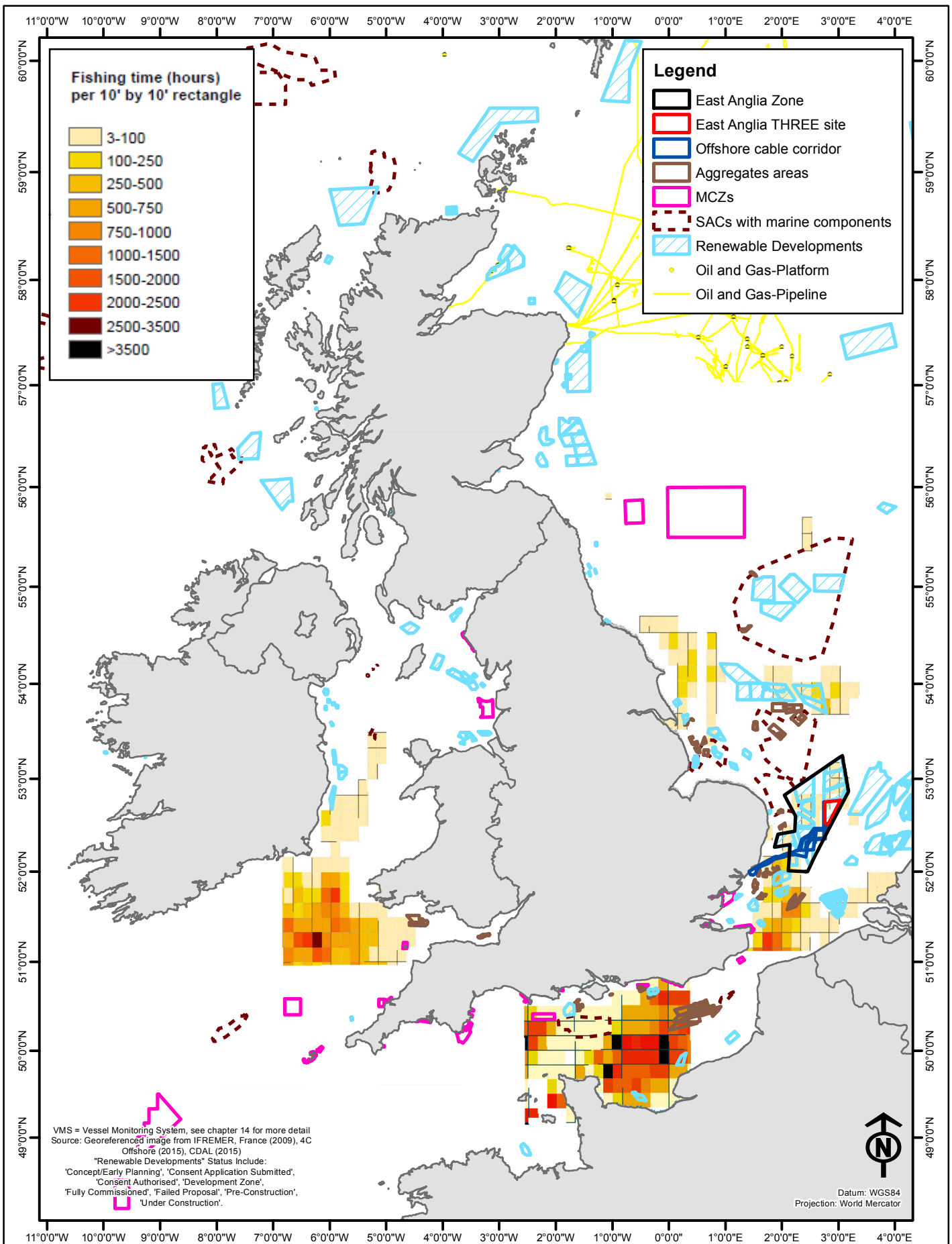
East Anglia THREE Limited
 UK satellite (VMS) by value (£)
 (average 2009-2013)

Rev	Date	By	Comment
D	19/10/15	PM	Fourth Issue. Post review
C	27/05/15	SF	Third Issue. Update EA3 cable corridor & data
B	29/04/14	CF	Second Issue. Update cable corridor to V20

Original	0 50 100 150 km
A4	
Plot Scale	0 20 40 60 80 nm
1:12,000,000	

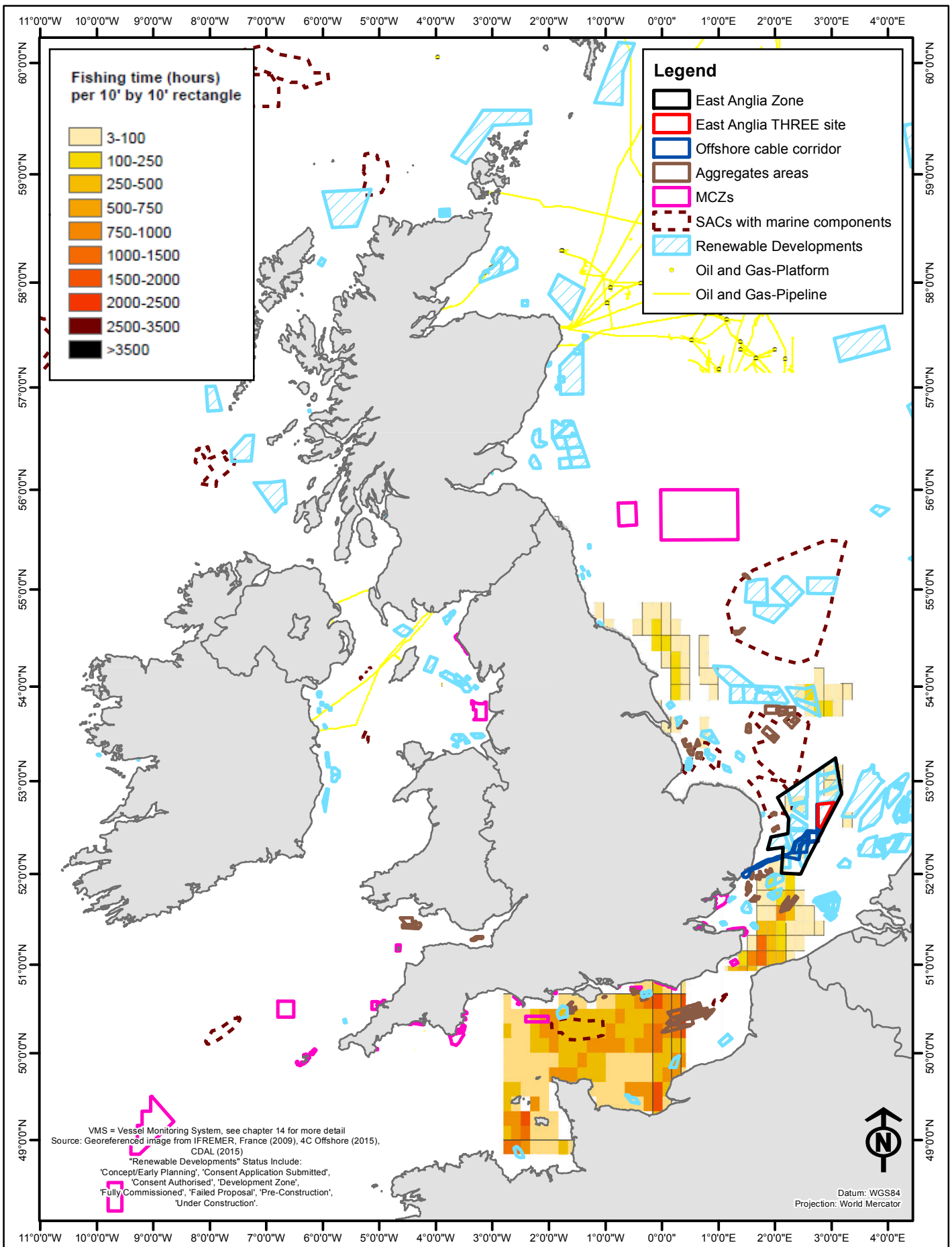
Volume 2		Figure 14.105	
Layout	Date	Rev	Dwg No.
N/A	19/10/2015	D	EA3-530-PB-719-D

Ref:



<table border="1"> <tr> <th>Rev</th> <th>Date</th> <th>By</th> <th>Comment</th> </tr> <tr> <td>D</td> <td>19/10/15</td> <td>PM</td> <td>Fourth Issue. After review</td> </tr> <tr> <td>C</td> <td>27/05/15</td> <td>SF</td> <td>Third Issue. Update EA3 cable corridor & data</td> </tr> <tr> <td>B</td> <td>29/04/14</td> <td>CF</td> <td>Second Issue. Update cable corridor to V20</td> </tr> </table>	Rev	Date	By	Comment	D	19/10/15	PM	Fourth Issue. After review	C	27/05/15	SF	Third Issue. Update EA3 cable corridor & data	B	29/04/14	CF	Second Issue. Update cable corridor to V20	<p>Crown copyright and database right 2015 ©East Anglia Offshore Wind Limited 2015</p> <p>Original A4 Plot Scale 1:10,000,000</p> <p>0 50 100 150 km 0 20 40 60 80 nm</p>			<p>East Anglia THREE Limited VMS effort (hours fished) by bottom otter trawls, France only, 2008</p> <p>Volume 2</p> <p>Figure 14.106</p> <table border="1"> <tr> <th>Layout</th> <th>Date</th> <th>Rev</th> <th>Dwg No.</th> </tr> <tr> <td>N/A</td> <td>19/10/2015</td> <td>D</td> <td>EA3-530-PB-720-D</td> </tr> </table>	Layout	Date	Rev	Dwg No.	N/A	19/10/2015	D	EA3-530-PB-720-D
Rev	Date	By	Comment																									
D	19/10/15	PM	Fourth Issue. After review																									
C	27/05/15	SF	Third Issue. Update EA3 cable corridor & data																									
B	29/04/14	CF	Second Issue. Update cable corridor to V20																									
Layout	Date	Rev	Dwg No.																									
N/A	19/10/2015	D	EA3-530-PB-720-D																									

Ref:



VMS = Vessel Monitoring System, see chapter 14 for more detail
 Source: Georeferenced image from IFREMER, France (2009), 4C Offshore (2015), CDAL (2015)
 Renewable Developments Status Include:
 Concept/Early Planning, *Consent Application Submitted*,
 Consent Authorised, *Development Zone*,
 Fully Commissioned, *Failed Proposal*, *Pre-Construction*,
 Under Construction.

Datum: WGS84
 Projection: World Mercator



Crown copyright and database right 2015
 ©East Anglia Offshore Wind Limited 2015

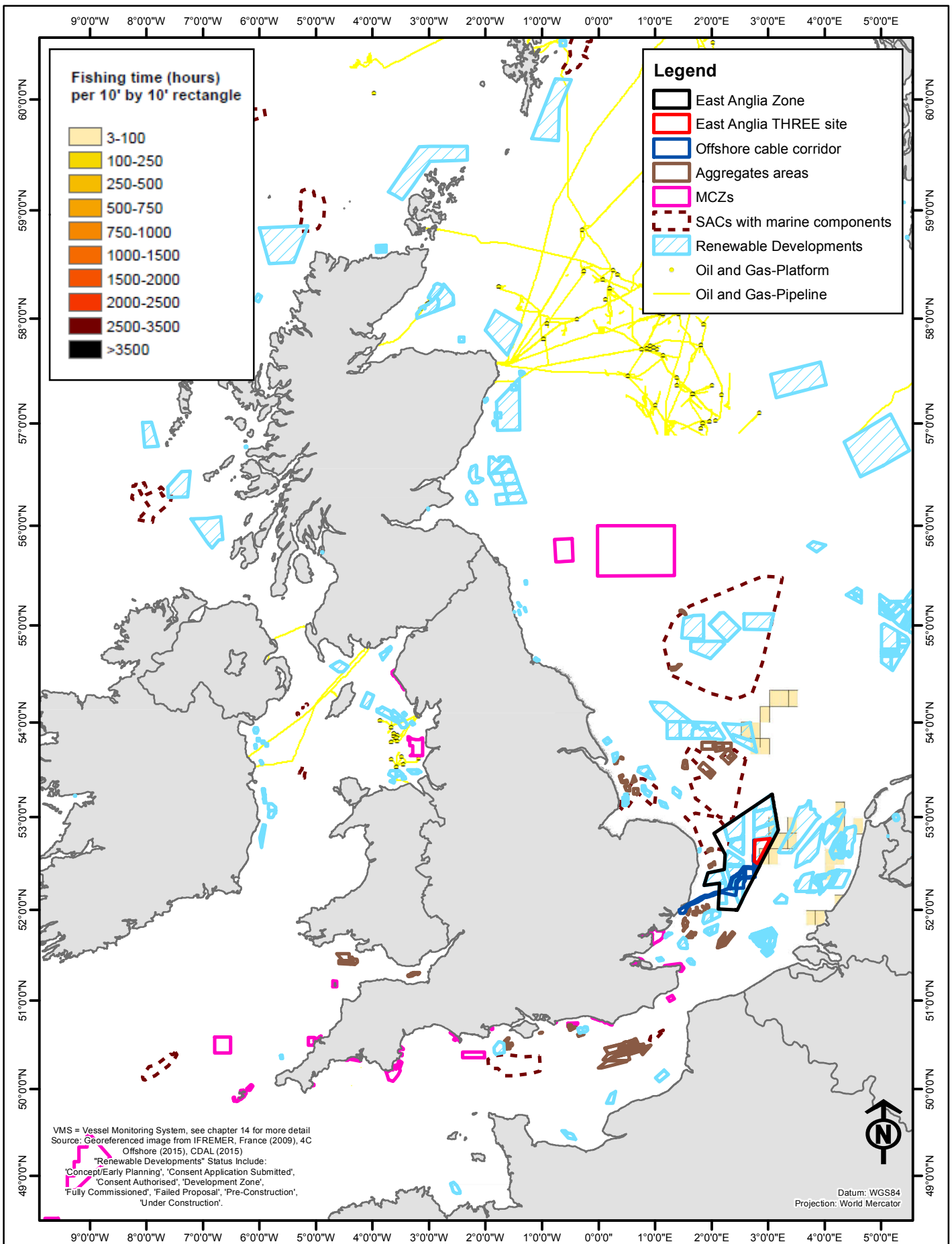
East Anglia THREE Limited
VMS effort (hours fished) by bottom trawls & pelagic, France only, 2008

D	19/10/15	PM	Fourth Issue. After review
C	27/05/15	SF	Third Issue. Update EA3 cable corridor & data
B	29/04/14	CF	Second Issue. Update cable corridor to V20
Rev	Date	By	Comment

Original A4 Plot Scale 1:10,000,000
 0 50 100 150 km
 0 40 80 nm

Volume 2		Figure 14.107	
Layout	Date	Rev	Dwg No.
N/A	19/10/2015	D	EA3-530-PB-721-D

Ref:



Crown copyright and database right 2015
 ©East Anglia Offshore Wind Limited 2015

East Anglia THREE Limited
 VMS effort (hours fished) by purse seine, France only, 2008

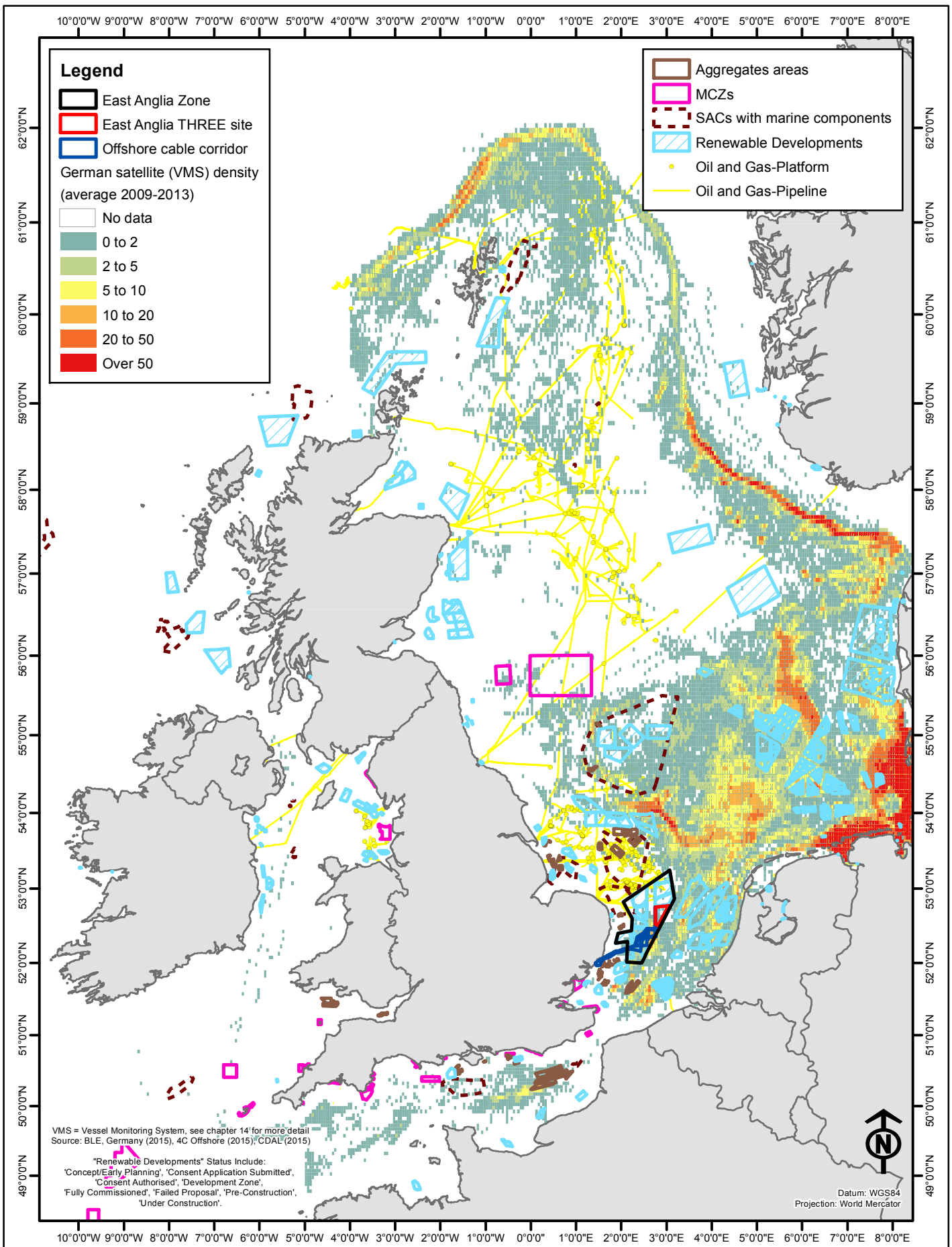
Rev	Date	By	Comment
E	19/10/15	PM	Fifth Issue. After review
D	27/05/15	SF	Fourth Issue. Update EA3 cable corridor & data
C	29/04/14	CF	Third Issue. Update cable corridor to V20

Original A4 Plot Scale 1:10,000,000

0 50 100 150 km
 0 40 80 nm

Volume 2		Figure 14.108	
Layout	Date	Rev	Dwg No.
N/A	19/10/2015	E	EA3-530-PB-722-E

Ref:



Crown copyright and database right 2015
 ©East Anglia Offshore Wind Limited 2015

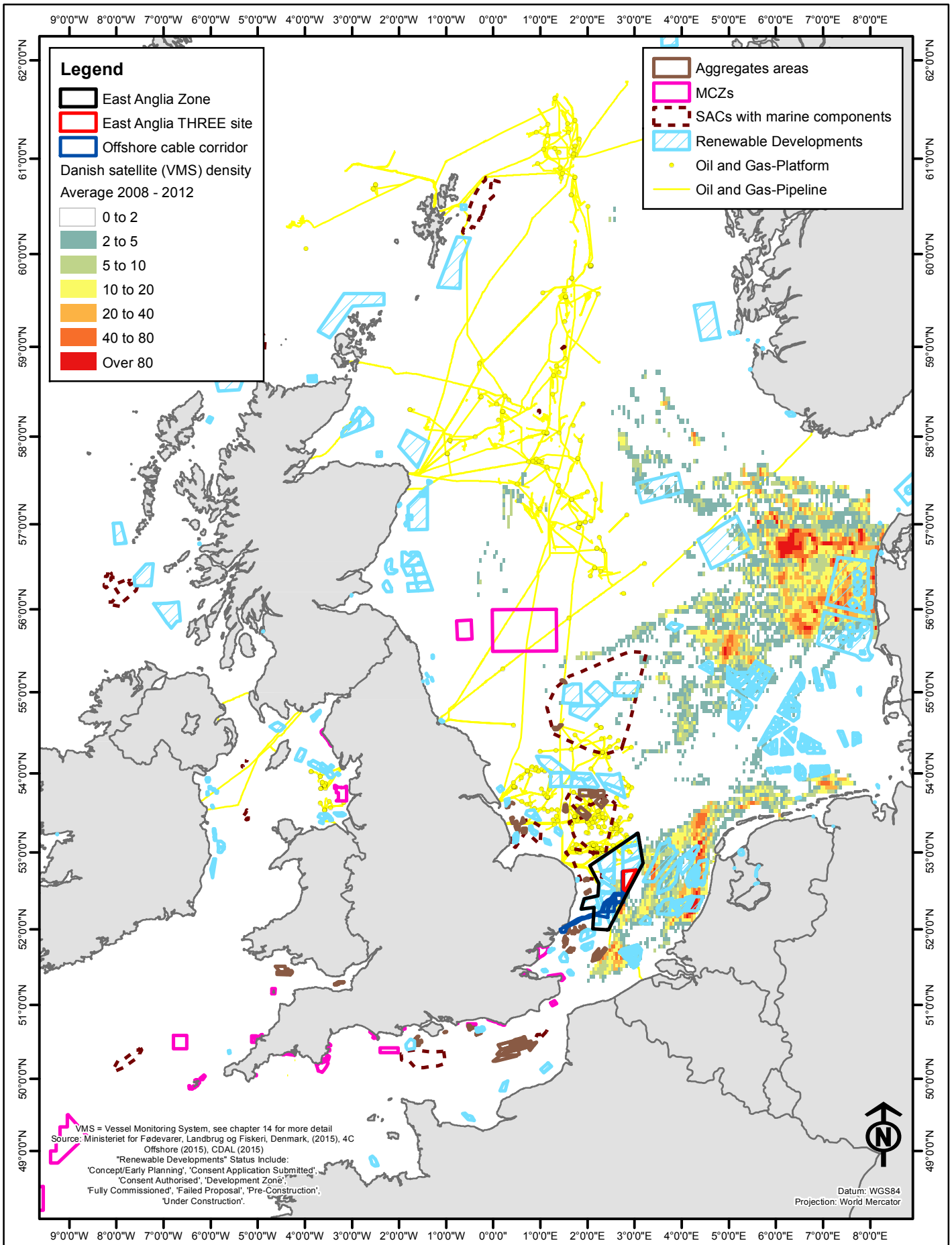
East Anglia THREE Limited
 German VMS by density
 (average 2009-2013)

Rev	Date	By	Comment
D	19/10/15	PM	Fourth Issue. After review
C	27/05/15	SF	Third Issue. Update EA3 cable corridor & data
B	29/04/14	CF	Second Issue. Update cable corridor to V20

Original A4	0 100 200 km
Plot Scale	0 50 100 nm
1:12,500,000	

Volume 2		Figure 14.109	
Layout	Date	Rev	Dwg No.
N/A	19/10/2015	D	EA3-530-PB-723-D

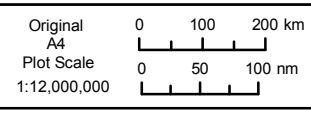
Ref:



Crown copyright and database right 2015
 ©East Anglia Offshore Wind Limited 2015

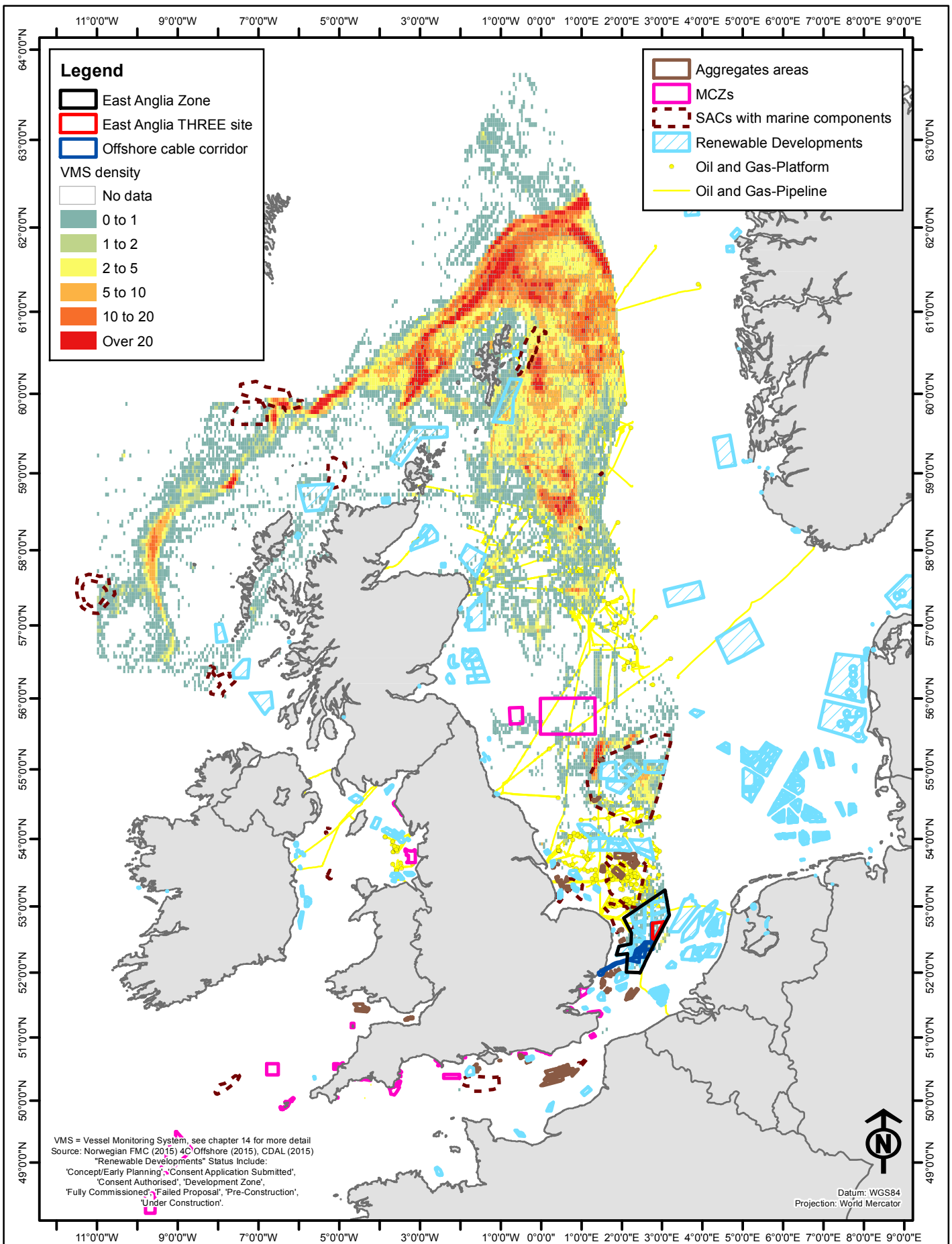
East Anglia THREE Limited
 Danish gill net & trammel net (VMS)
 Density (average 2008 - 2012)

Rev	Date	By	Comment
D	19/10/15	PM	Fourth Issue. After review
C	27/05/15	SF	Third Issue. Update EA3 cable corridor & data
B	29/04/14	CF	Second Issue. Update cable corridor to V20



Volume 2		Figure 14.110	
Layout	Date	Rev	Dwg No.
N/A	19/10/2015	D	EA3-530-PB-724-D

Ref:



Crown copyright and database right 2015
 ©East Anglia Offshore Wind Limited 2015

East Anglia THREE Limited
 Norway satellite (VMS) density
 (average 2010 - 2014)

Rev	Date	By	Comment
D	19/10/15	PM	Fourth Issue. After review
C	27/05/15	SF	Third Issue. Update EA3 cable corridor & data
B	29/04/14	CF	Second Issue. Update cable corridor to V20

Original	0	100	200 km
A4	[Scale bar]		
Plot Scale	0	50	100 nm
1:14,000,000	[Scale bar]		

Volume 2		Figure 14.111	
Layout	Date	Rev	Dwg No.
N/A	19/10/2015	D	EA3-530-PB-725-D

Ref:

Chapter 14(b) Figures End Here