

East Anglia THREE

Chapter 15

Marine Geology, Oceanography and
Physical Processes Figures

Environmental Statement

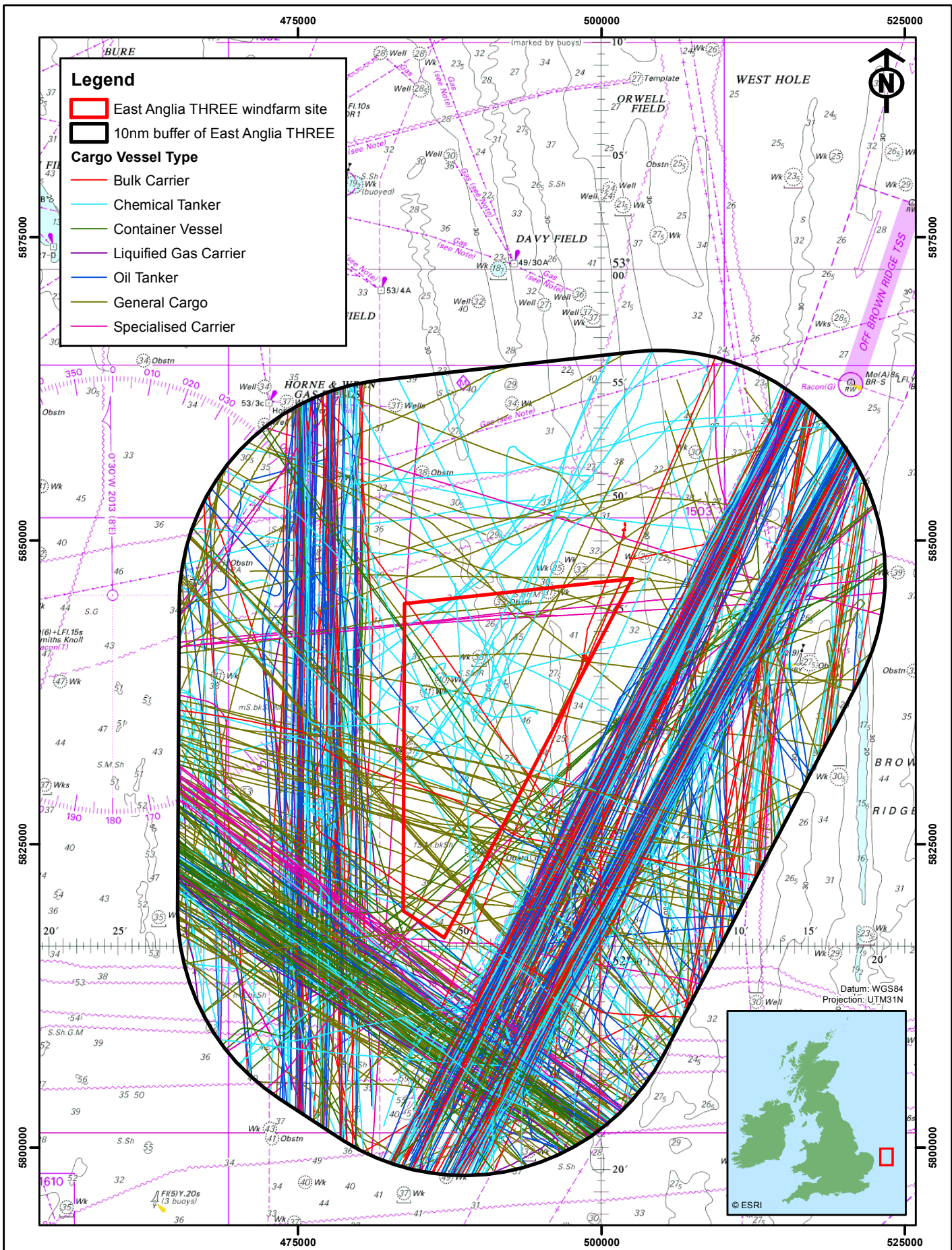
Volume 2

Document Reference – 6.2.7(c)

Author – Anatec Limited
East Anglia THREE Limited
Date – November 2015
Revision History – Revision A



This Page is Intentionally Blank



VATTENFALL 

SCOTTISHPOWER RENEWABLES 

Contains Ordnance Survey data © Crown Copyright and database right 2014.
© British Crown and SeaZone Solutions Limited.
All rights reserved. Products Licence No. 062010.001.
This product has been derived in part from material obtained from the UK Hydrographic Office with the permission of the Controller of Her Majesty's Stationery Office and the UK Hydrographic Office (www.ukho.gov.uk). NOT TO BE USED FOR NAVIGATION
© East Anglia Offshore Wind Limited 2014

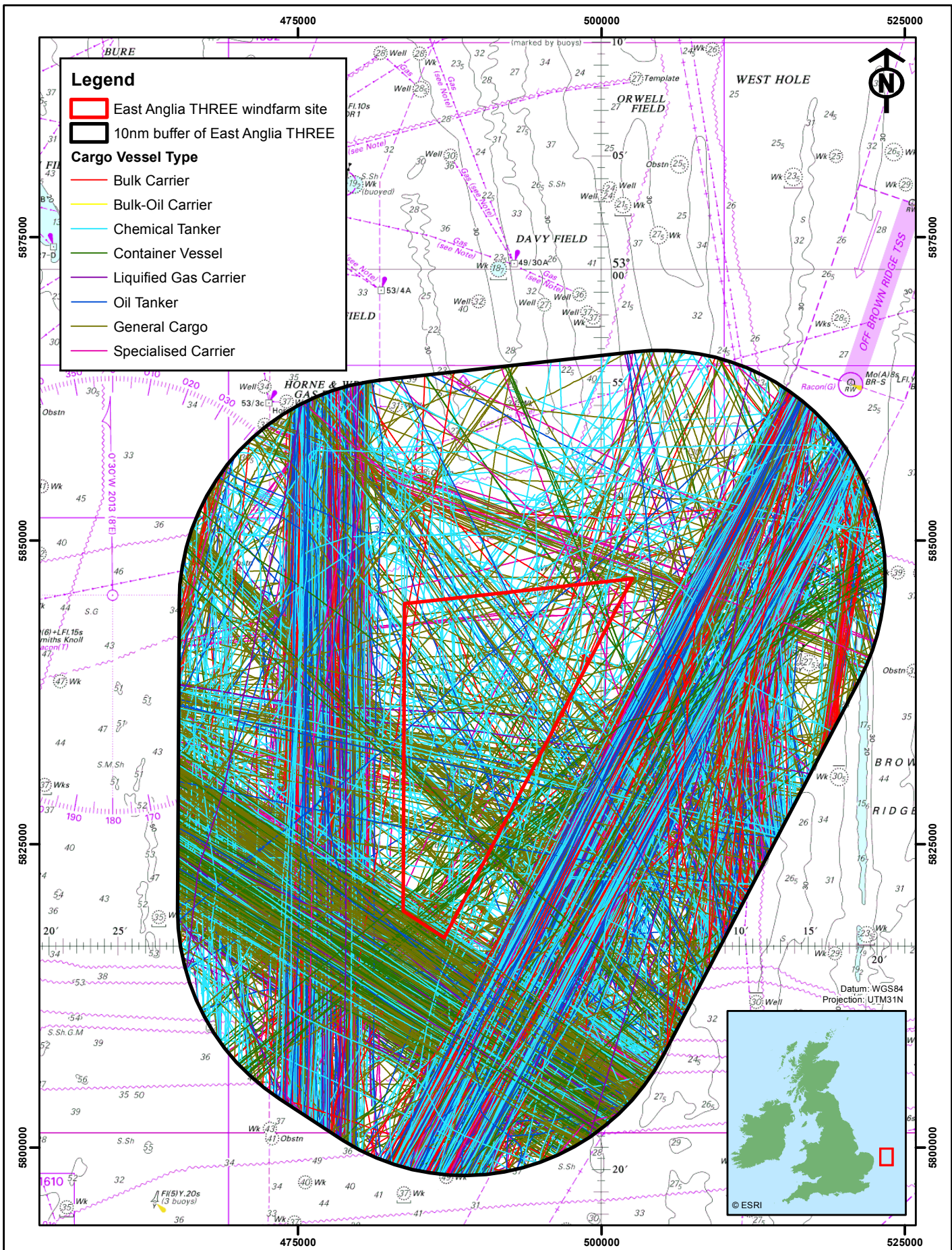
East Anglia Offshore Wind
Cargo Vessel Tracks
January/February 2014 (10 days)

C	00/00/00	AA	Third Issue, inc. summary of changes
B	13/05/14	JS	Second Issue, inc. summary of changes
A	14/04/14	JS	First Issue.
Rev	Date	By	Comment

Original A4 Plot Scale 0 3 6 km 0 2 4 nm
1:420,000

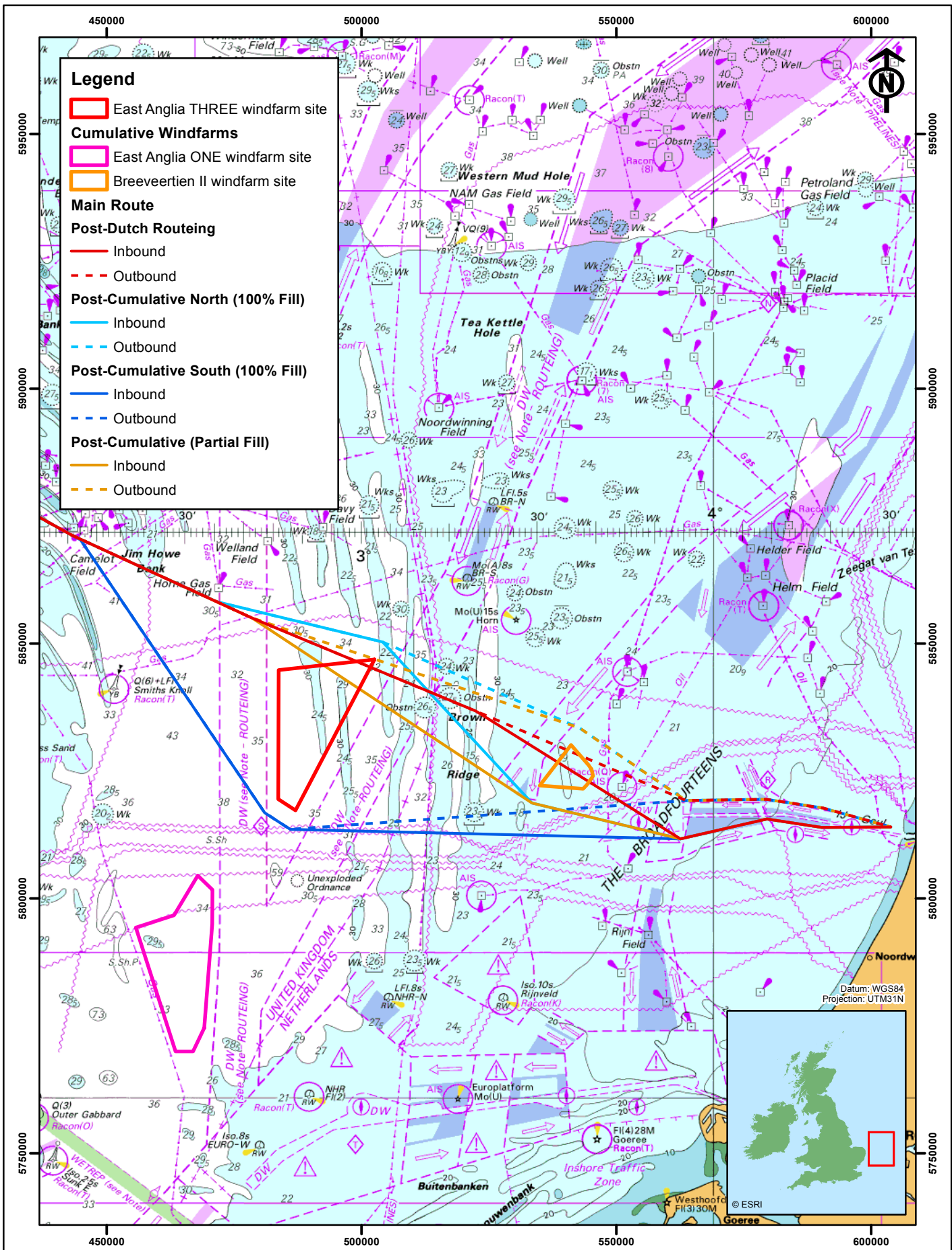
Layout	Date	Rev	Dwg No.	Figure 15.16
N/A	13/05/2014	B	EA03-530-PN-016	

Ref: Z5_Zone_v03_100914rs_Z5_Project_v10_100914rs_EAOW1_CabCoAot_v06_110811im_UTM31N_EAOW1_CabCo_v06_110626rs_UTM31N



				<p>Contains Ordnance Survey data © Crown Copyright and database right 2014. © British Crown and SeaZone Solutions Limited. All rights reserved. Products Licence No. 082010.001. This product has been derived in part from material obtained from the UK Hydrographic Office with the permission of the Controller of Her Majesty's Stationery Office and the UK Hydrographic Office (www.ukho.gov.uk). NOT TO BE USED FOR NAVIGATION © East Anglia Offshore Wind Limited 2014</p>		<h3>East Anglia Offshore Wind</h3> <h2>Cargo Vessel Tracks</h2> <h3>(40 days 2012-2014)</h3>		<p>Original A4 Plot Scale 0 3 6 km 0 2 4 nm 1:420,000</p>	
Rev	Date	By	Comment	Layout	Date	Rev	Dwg No.	Figure 15.17	
B	13/05/14	JS	Second Issue, inc. summary of changes	N/A	13/05/2014	A	EA03-530-PN-017		
A	14/04/14	JS	First Issue.						

Ref: Z5_Zone_v03_100914rs_Z5_Project_v10_100914rs_EAOW1_CabCoAot_v06_110811m_UTM31N_EAOW1_CabCo_v06_110626rs_UTM31N



VATTENFALL 

SCOTTISHPOWER RENEWABLES 

Contains Ordnance Survey data © Crown Copyright and database right 2014.
 © British Crown and SeaZone Solutions Limited.
 All rights reserved. Products Licence No. 082010.001.
 This product has been derived in part from material obtained from the UK Hydrographic Office with the permission of the Controller of Her Majesty's Stationery Office and the UK Hydrographic Office (www.ukho.gov.uk). NOT TO BE USED FOR NAVIGATION
 © East Anglia Offshore Wind Limited 2014

East Anglia Offshore Wind
Anticipated Routeing for Route 16
Post Cumulative Scenario

C	04/08/15	JFM	Third Issue, removal of East Anglia FOUR, addition of Post-Cumulative North Main Routes
B	13/05/14	JS	Second Issue
A	14/04/14	JS	First Issue.
Rev	Date	By	Comment

Original A4 Plot Scale 0 5 10 km 0 3 6 9 nm
 1:1,000,000

Layout	Date	Rev	Dwg No.	Figure 15.18
N/A	04/08/2015	C	EA03-530-PN-018	

Ref: Z5_Zone_v03_100914rs, Z5_Project_v10_100914rs, EAOW1_CabCoAol_v06_110811im_UTM31N, EAOW1_CabCo_v06_110626rs_UTM31N

This Page is Intentionally Blank

Chapter 15(c) Figures End Here