

East Anglia THREE

# Chapter 16

## Aviation and MOD Figures

**Environmental Statement**

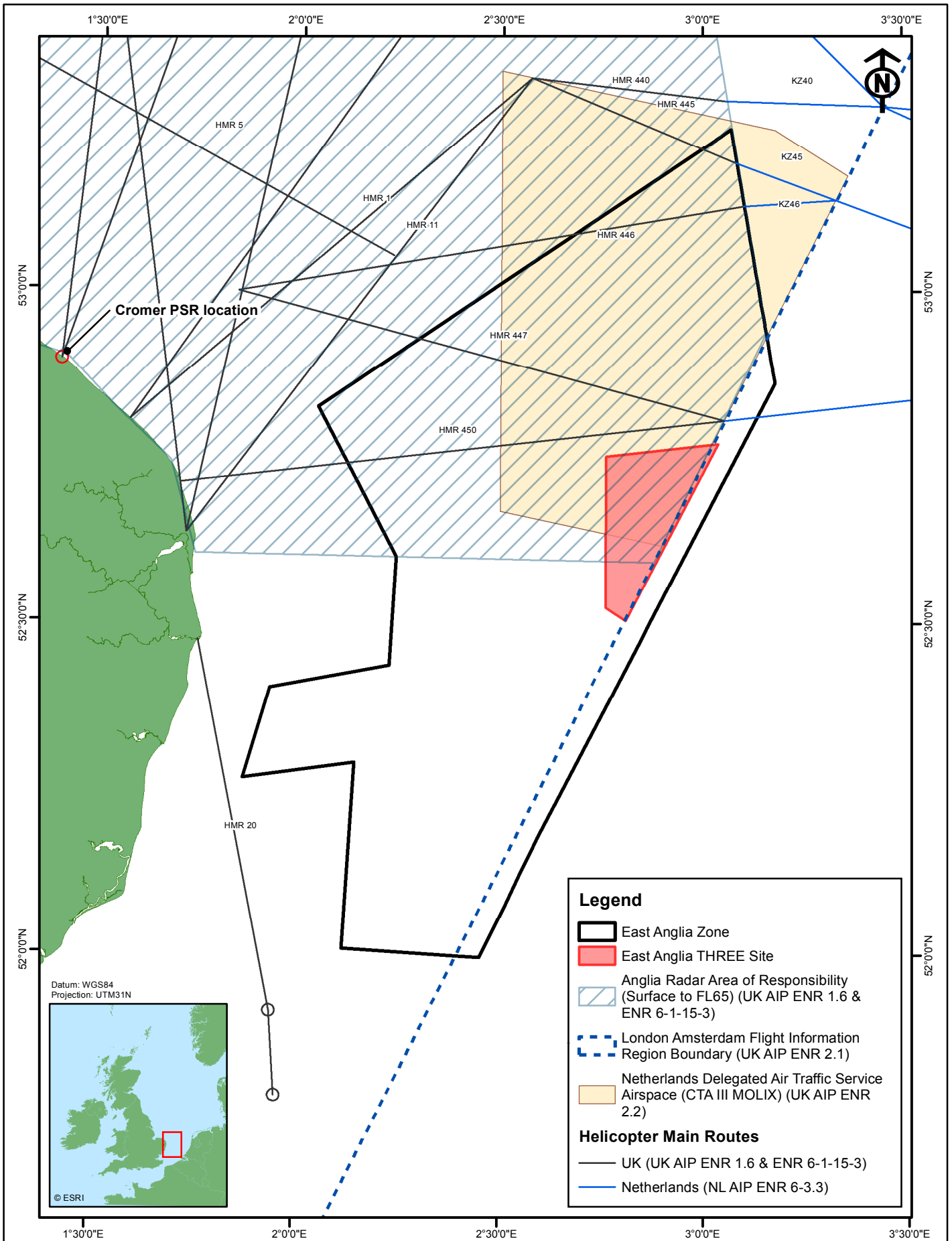
Volume 2

Document Reference – 6.2.16

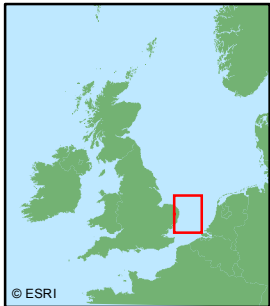
Author – Royal HaskoningDHV  
East Anglia THREE Limited  
Date – November 2015  
Revision History – Revision A



**This Page is Intentionally Blank**



Datum: WGS84  
Projection: UTM31N



**Legend**

- East Anglia Zone
- East Anglia THREE Site
- Anglia Radar Area of Responsibility (Surface to FL65) (UK AIP ENR 1.6 & ENR 6-1-15-3)
- London Amsterdam Flight Information Region Boundary (UK AIP ENR 2.1)
- Netherlands Delegated Air Traffic Service Airspace (CTA III MOLIX) (UK AIP ENR 2.2)

**Helicopter Main Routes**

- UK (UK AIP ENR 1.6 & ENR 6-1-15-3)
- Netherlands (NL AIP ENR 6-3.3)

**VATTENFALL**

**SCOTTISHPOWER RENEWABLES**

NATS, 2015  
Contains Ordnance Survey data © Crown  
Copyright and database right 2015.  
© East Anglia Offshore Wind Limited 2015.  
© British Crown and SeaZone Solutions Limited.  
All rights reserved. Products Licence No. 082010.001.

**East Anglia THREE Limited**

East Anglia THREE Site and relevant civil airspace designations

Rev	Date	By	Comment
2	29/10/15	JE	Second Issue.
1	20/10/15	JE	First Issue.

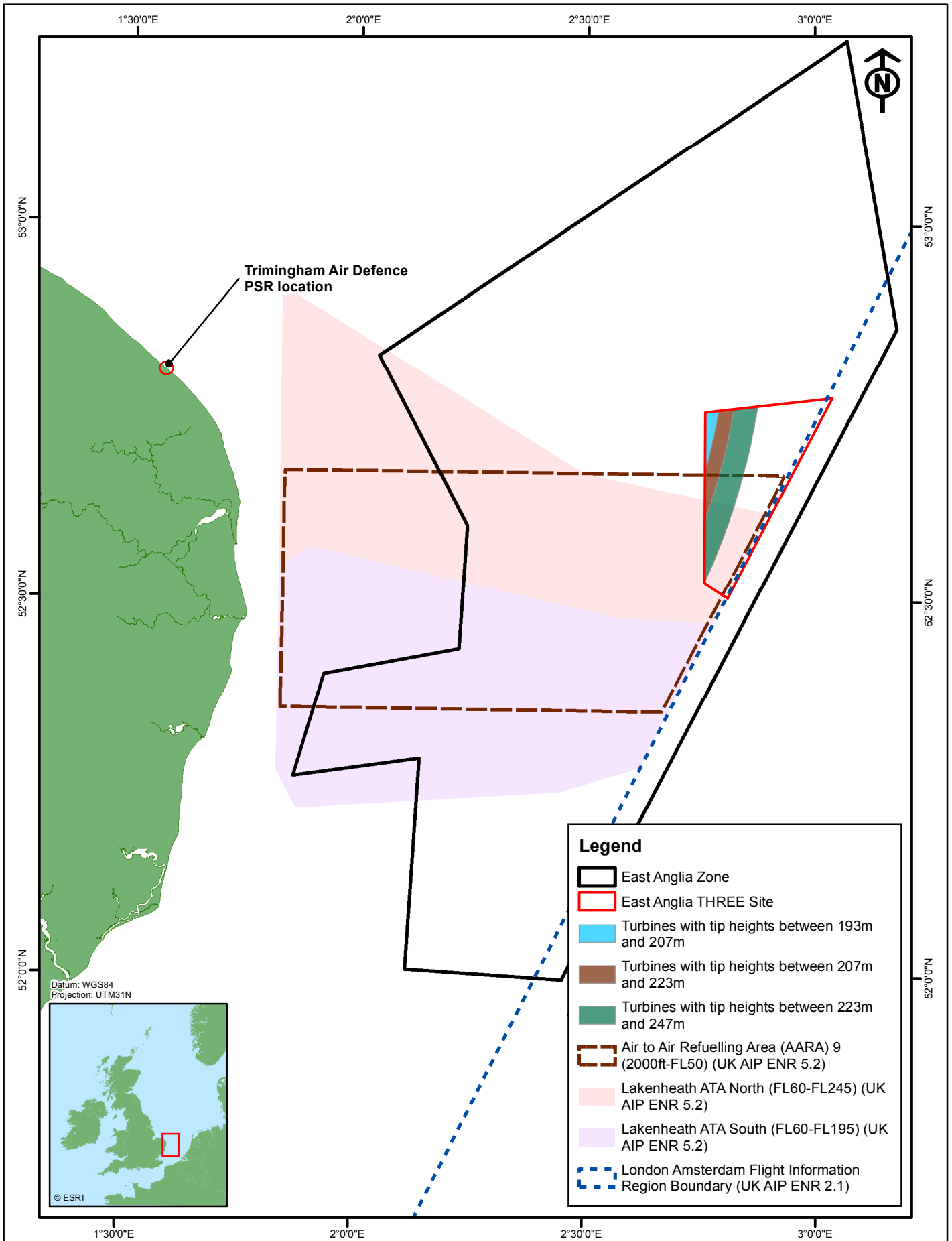
Original A4 Plot Scale 1:850,000

0 5 10 km

0 2 4 6 nm

Volume 2		Figure 16.1	
Layout	Date	Rev	Dwg No.
N/A	29/10/2015	2	EA3-O-112

Ref:



2	29/10/15	JE	Second Issue.
1	20/10/15	JE	First Issue.
Rev	Date	By	Comment

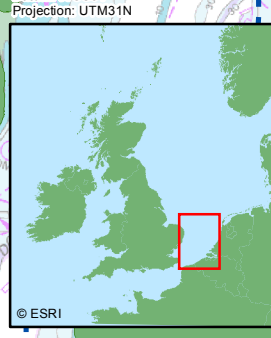
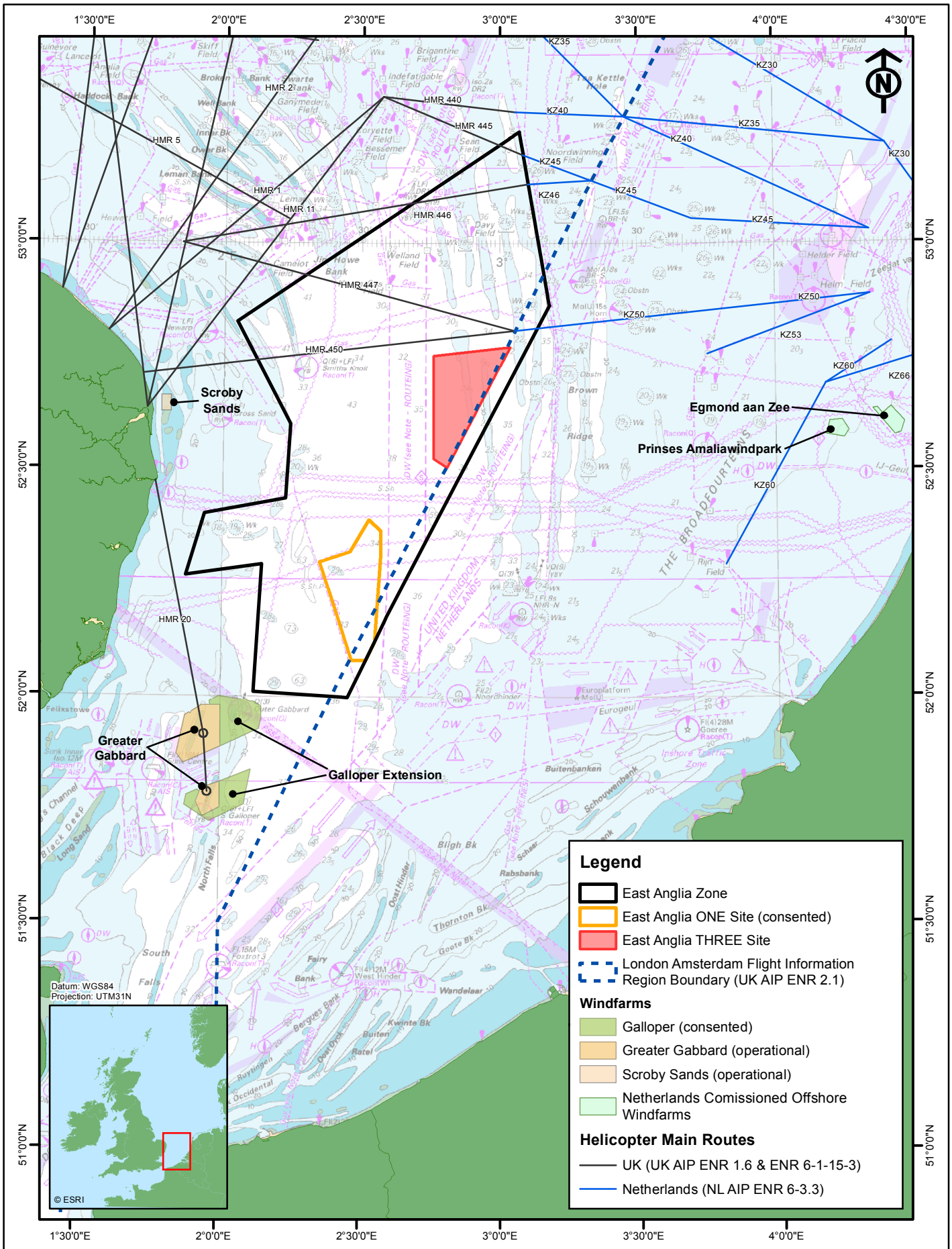
NATS, 2015  
Contains Ordnance Survey data © Crown  
Copyright and database right 2015.  
© East Anglia Offshore Wind Limited 2015.  
© British Crown and SeaZone Solutions Limited.  
All rights reserved. Products Licence No. 082010.001.

Original A4  
Plot Scale 1:750,000

0 5 10 km  
0 2 4 6 nm

<b>East Anglia THREE Limited</b> East Anglia THREE Site and relevant military airspace designations			
<b>Volume 2</b>		<b>Figure 16.2</b>	
Layout	Date	Rev	Dwg No.
N/A	29/10/2015	2	EA3-O-113

Ref:



NATS, 2015  
 Windfarm data provided by 4C Offshore, 2015.  
 © Crown Copyright and database right 2015.  
 © East Anglia Offshore Wind Limited 2015.  
 © British Crown and SeaZone Solutions Limited. All rights reserved. Products Licence No. 082010.001. This product has been derived in part from material obtained from the UK Hydrographic Office with the permission of the Controller of Her Majesty's Stationery Office and the UK Hydrographic Office (www.ukho.gov.uk). NOT TO BE USED FOR NAVIGATION

# East Anglia THREE Limited

## East Anglia THREE Site windfarm locations

2	23/10/15	JE	Second Issue.
1	20/10/15	JE	First Issue.
Rev	Date	By	Comment

Original A4 Plot Scale	0 5 10 km
1:1,246,674	0 2 4 6 nm

Volume 2		Figure 16.3	
Layout	Date	Rev	Dwg No.
N/A	29/10/2015	2	EA3-O-114

Ref:

**This Page is Intentionally Blank**

**Chapter 16 Figures End Here**