

East Anglia THREE

Chapter 18

Infrastructure and Other Users Figures

Environmental Statement

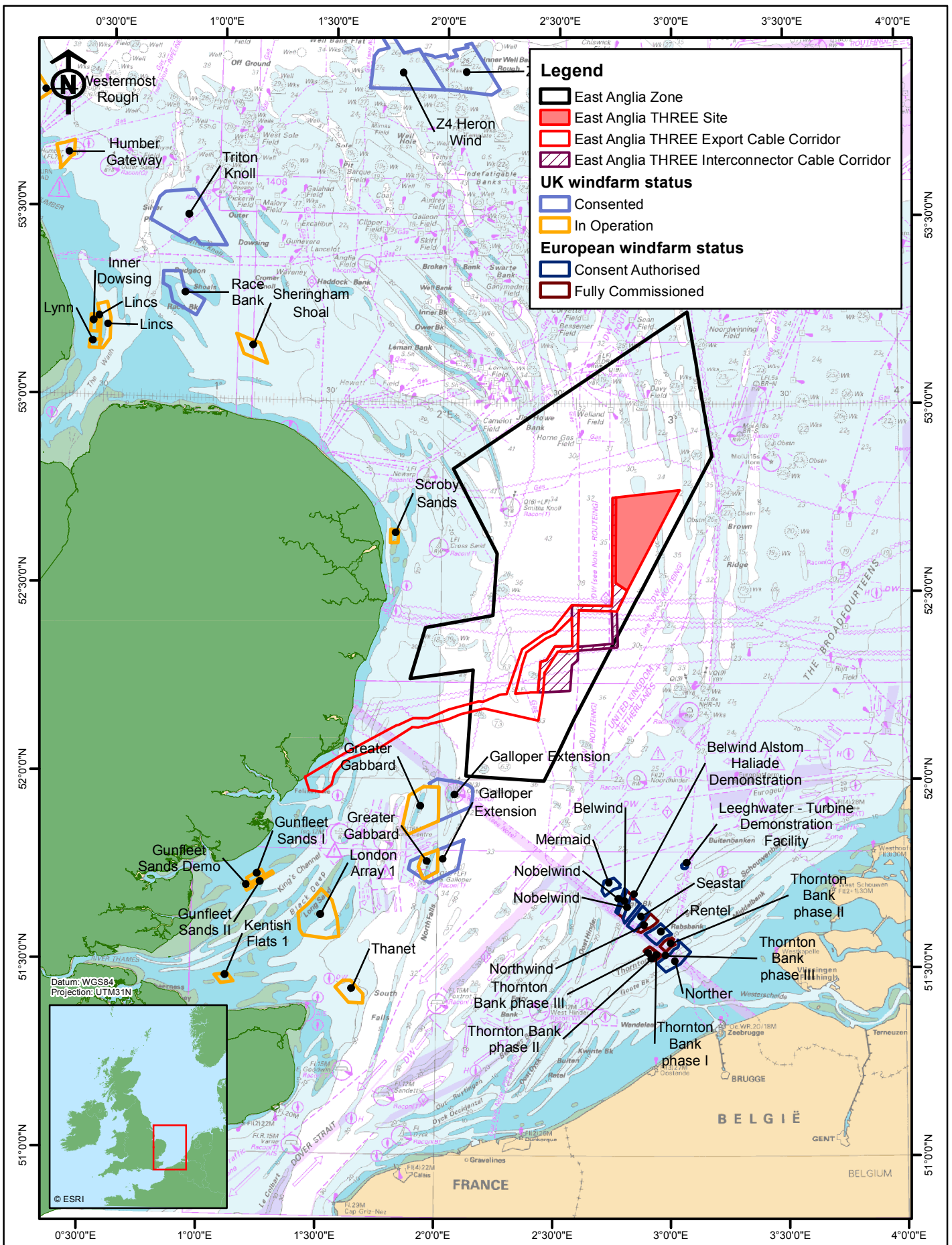
Volume 2


Document Reference – 6.2.18


Author – Royal HaskoningDHV
East Anglia THREE Limited
Date – November 2015
Revision History – Revision A



This Page is Intentionally Blank




VATTENFALL 

 **SCOTTISHPOWER RENEWABLES**

Rev	Date	By	Comment
2	22/10/15	JE	Second Issue.
1	22/06/15	JE	First Issue.

UK windfarm data © Crown Copyright, 2015. European Windfarm data provided by 4COffshore, 2015. Contains Ordnance Survey data © Crown Copyright and database right 2015. © East Anglia Offshore Wind Limited 2015. © British Crown and SeaZone Solutions Limited. All rights reserved. Products Licence No. 082010.001. This product has been derived in part from material obtained from the UK Hydrographic Office with the permission of the Controller of Her Majesty's Stationery Office and the UK Hydrographic Office (www.ukho.gov.uk). NOT TO BE USED FOR NAVIGATION

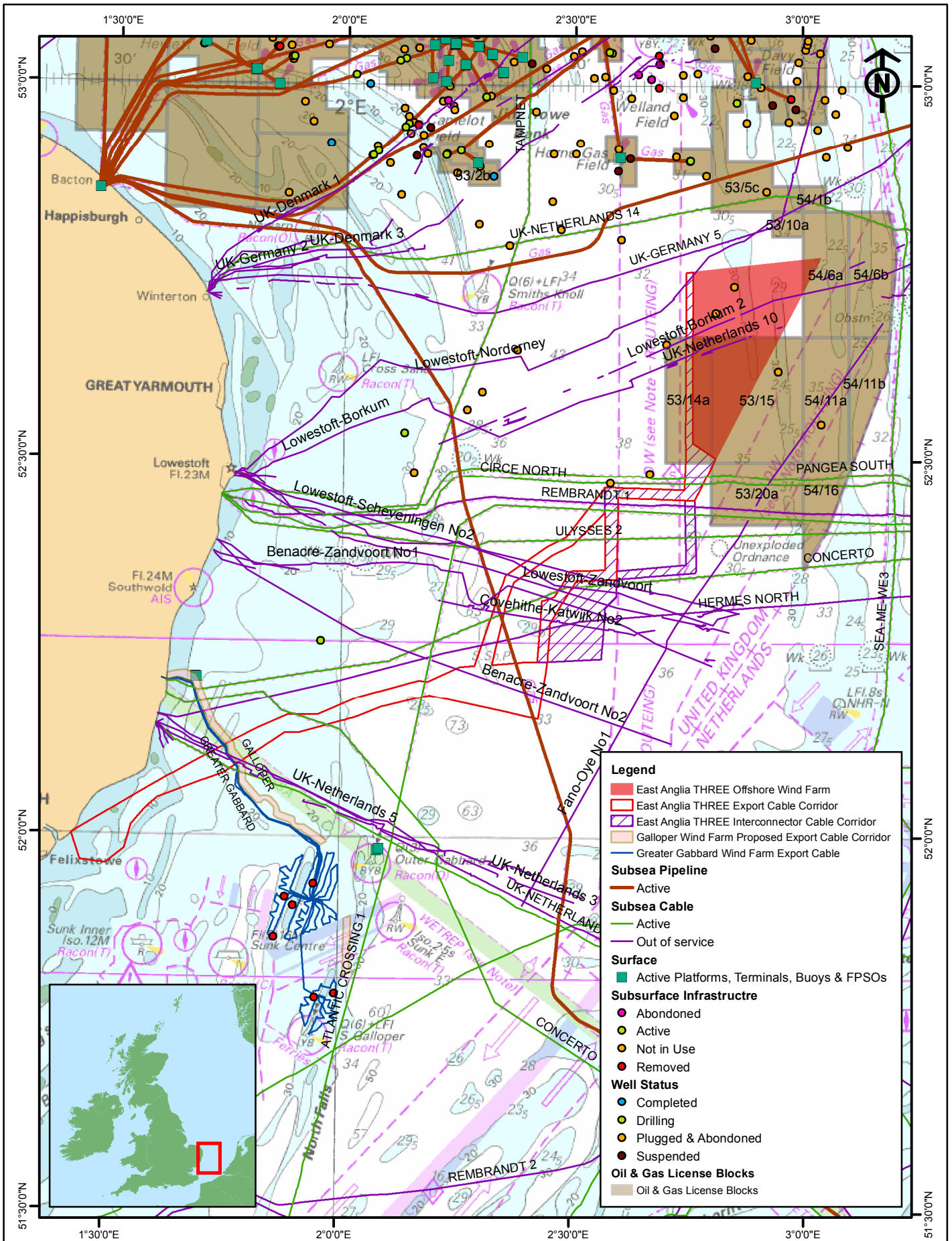
Original 0 10 20 km
A4
Plot Scale 0 2 4 6 nm
1:1,500,000 

East Anglia THREE Limited

Other Windfarms

Volume 2		Figure 18.1	
Layout	Date	Rev	Dwg No.
N/A	22/10/2015	2	EA3-O-027

Ref:

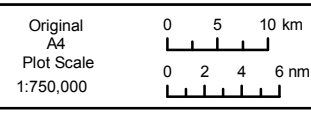


Contains Ordnance Survey data © Crown Copyright and database right 2015.
 © East Anglia Offshore Wind Limited 2015
 © KIS-Oreca 2015
 © CDAL 2015
 © Global Marine Systems Limited 2011

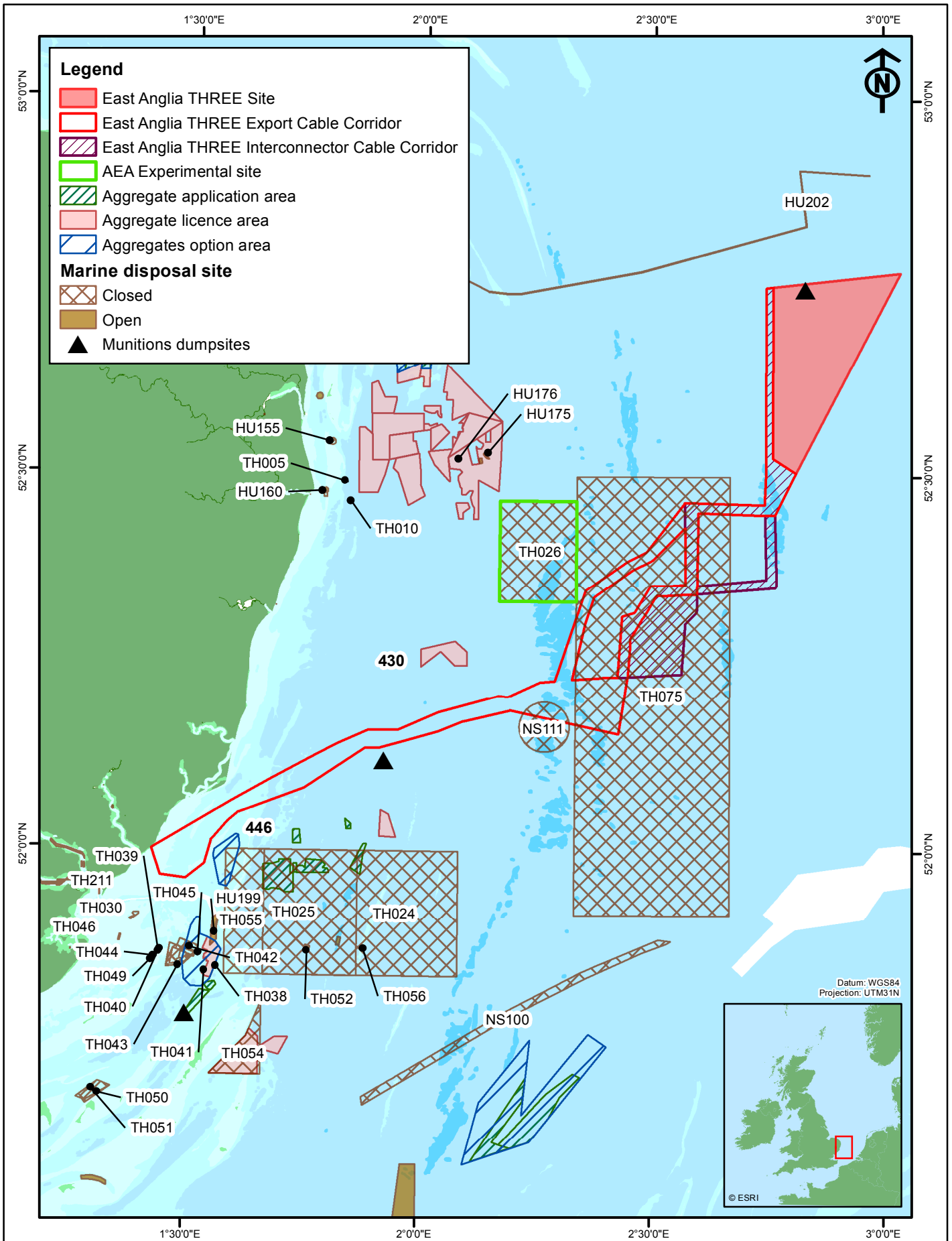
East Anglia THREE Limited

Oil, Gas and Cable Infrastructure

Rev	Date	By	Comment
1	10/09/15	AK	First Issue.



Volume 2		Figure 18.2	
Layout	Date	Rev	Dwg No.
N/A	10/09/2015	1	EAOW-0-029



Offshore activity data © Crown copyright, 2015
 Contains Ordnance Survey data © Crown
 Copyright and database right 2015.
 © East Anglia Offshore Wind Limited 2015
 © British Crown and SeaZone Solutions Limited.
 All rights reserved. Products Licence No. 082010.001.

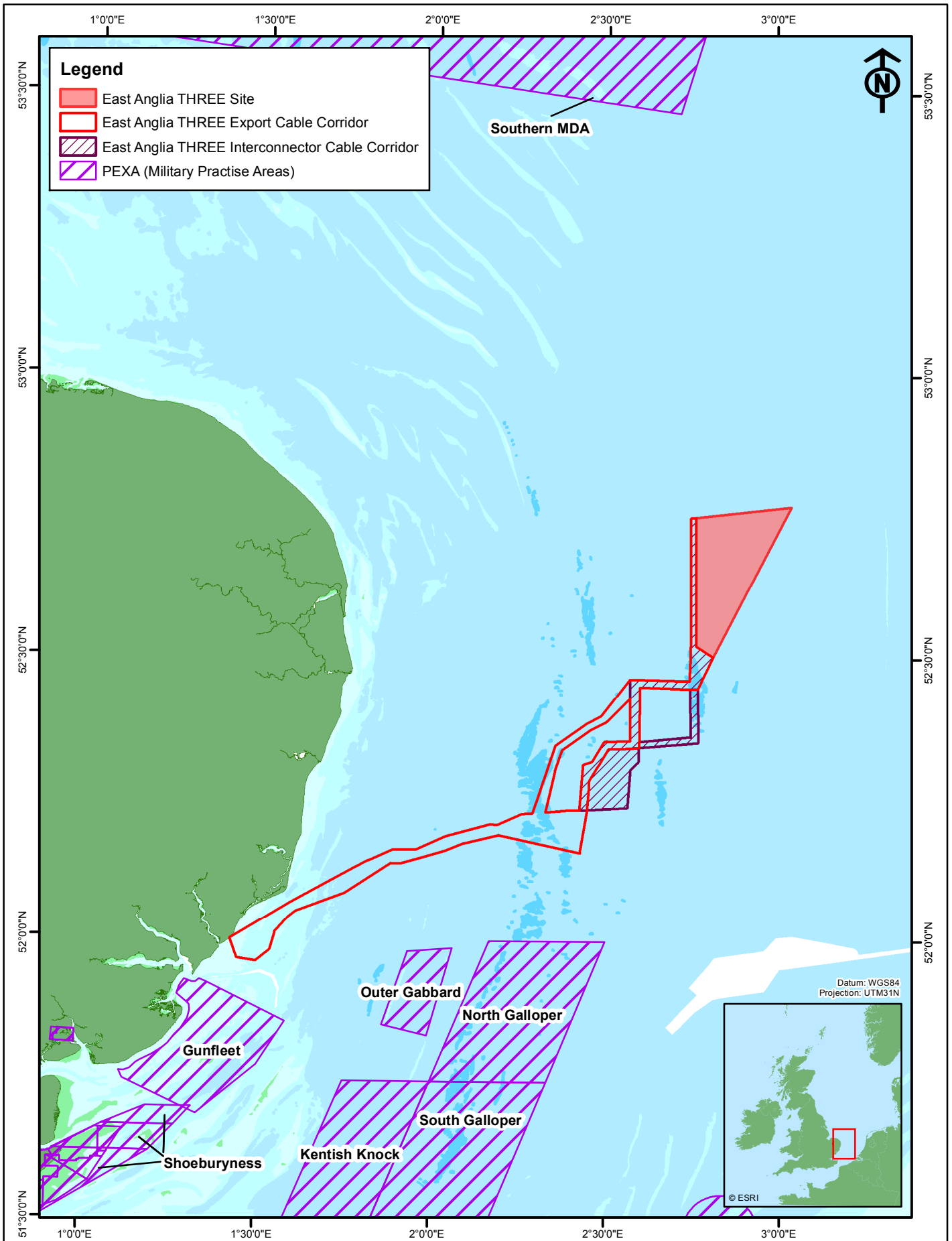
East Anglia Offshore Wind Dredging and disposal sites

Rev	Date	By	Comment
2	22/10/15	JE	Second Issue.
1	24/06/15	JE	First Issue.

Original A4 Plot Scale 1:750,000

Volume 2		Figure 18.3	
Layout	Date	Rev	Dwg No.
N/A	22/10/2015	2	EA3-O-029

Ref:



Contains Ordnance Survey data © Crown Copyright and database right 2015.
© East Anglia Offshore Wind Limited 2015
© British Crown and SeaZone Solutions Limited.
All rights reserved. Products Licence No. 082010.001

East Anglia THREE Limited
Military and Aviation

Rev	Date	By	Comment
2	22/10/15	JE	Second Issue.
1	23/06/15	JE	First Issue.

Original A4 Plot Scale 1:1,000,000

0 5 10 km

0 2 4 6 nm

Volume 2		Figure 18.4	
Layout	Date	Rev	Dwg No.
N/A	22/10/2015	2	EA3-O-030

Ref:

Chapter 18 Figures End Here