

East Anglia THREE

Chapter 23

Terrestrial Ecology Figures

Environmental Statement

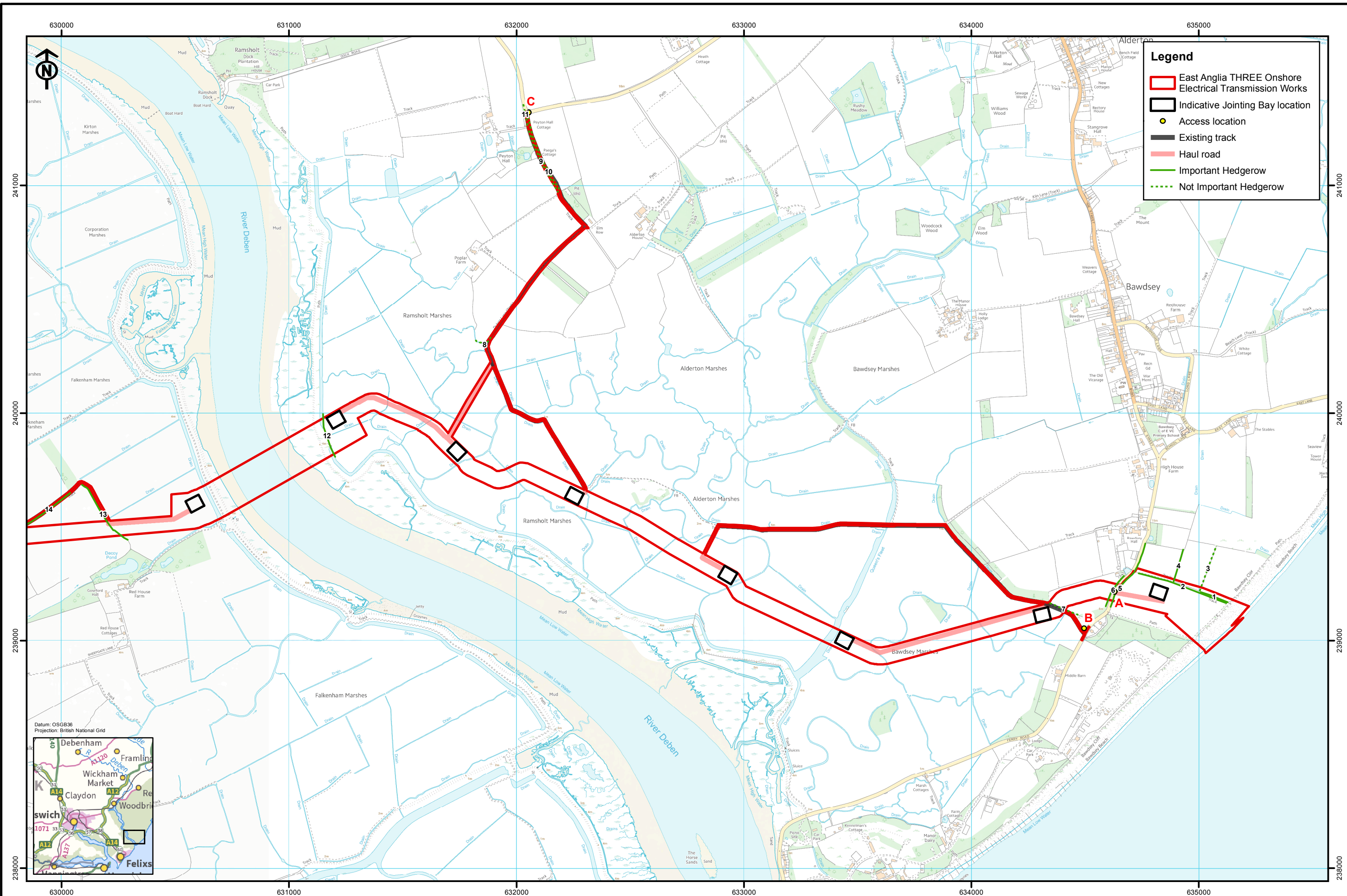
Volume 2

Document Reference – 6.2.23 ()

Author – Royal HaskoningDHV
East Anglia THREE Limited
Date – November 2015
Revision History – Revision A

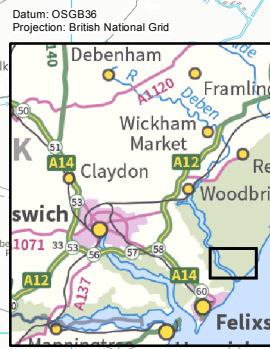


This Page is Intentionally Blank



Legend

- East Anglia THREE Onshore Electrical Transmission Works
- Indicative Jointing Bay location
- Access location
- Existing track
- Haul road
- Important Hedgerow
- Not Important Hedgerow



Datum: OSGB36
Projection: British National Grid

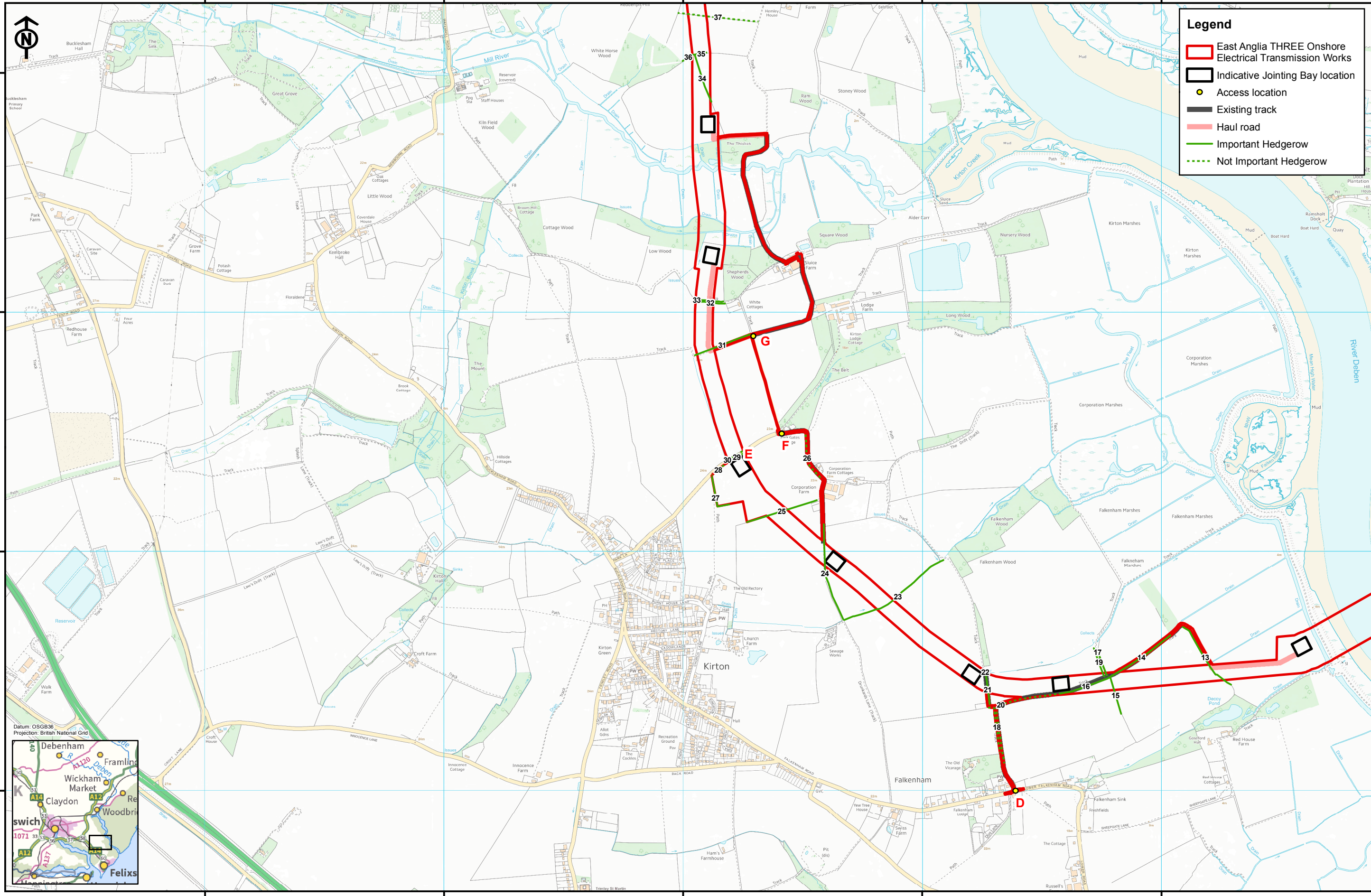
Rev	Date	By	Comment
2	23/10/15	LB	Second issue
1	06/10/15	LB	First issue

Original A3 Plot Scale 1:15,000

Ecology data supplied by RSK
© Crown Copyright 2015. All rights reserved.
Ordnance Survey Licence 0100031673.

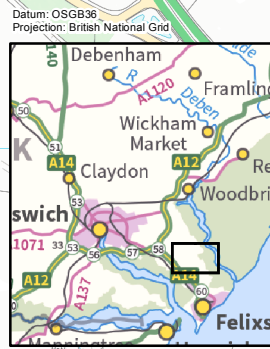
East Anglia THREE Limited
Hedgerow Crossings
(Sheet 1 of 7)

Drg No	EA3-L-140	Volume	2
Rev	2	Figure	23.4a
Date	23/10/2015		
Layout	N/A		



Legend

- East Anglia THREE Onshore Electrical Transmission Works
- Indicative Jointing Bay location
- Access location
- Existing track
- Haul road
- Important Hedgerow
- Not Important Hedgerow



SCOTTISHPOWER RENEWABLES VATTENFALL

Rev	Date	By	Comment
2	23/10/15	LB	Second issue
1	06/10/15	LB	First issue

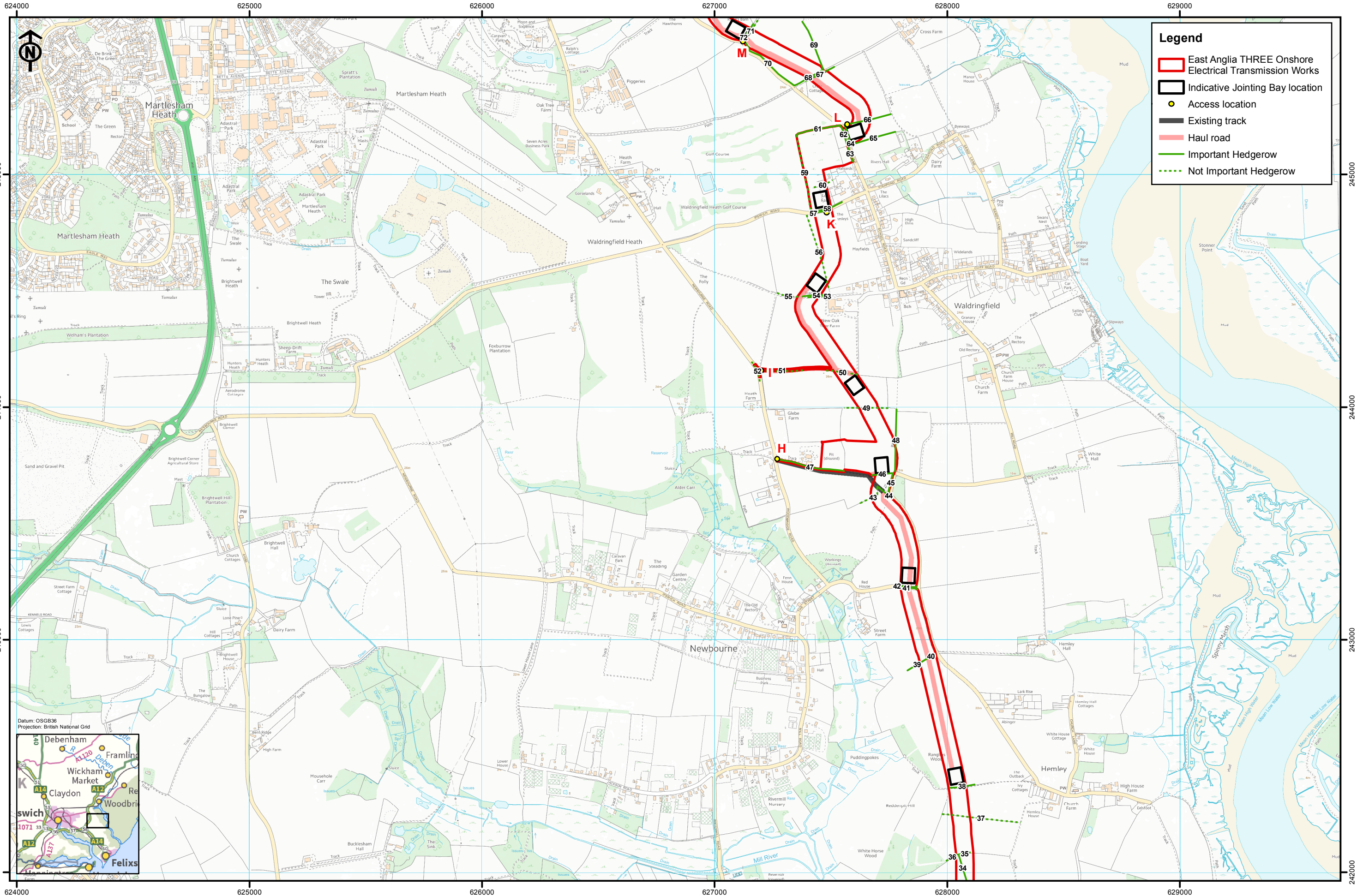
Original A3 Plot Scale 1:15,000

0 250 500 m

Ecology data supplied by RSK
© Crown Copyright 2015. All rights reserved.
Ordnance Survey Licence 0100031673.

East Anglia THREE Limited
Hedgerow Crossings
(Sheet 2 of 7)

Drg No	EA3-L-140	Volume	2
Rev	2	Figure	23.4b
Date	23/10/2015		
Layout	N/A		



Datum: OSGB36
Projection: British National Grid

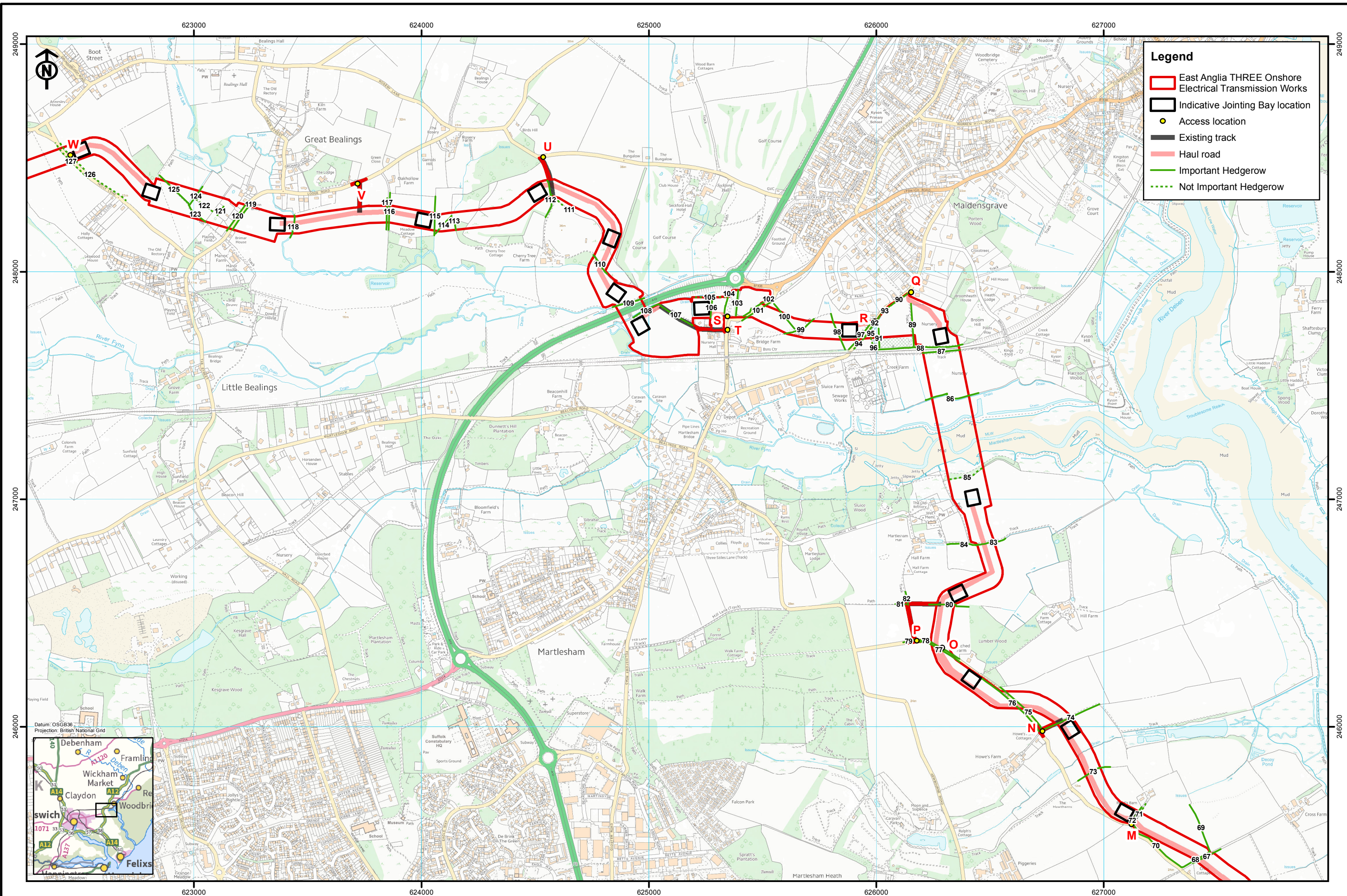
Rev	Date	By	Comment
2	23/10/15	LB	Second issue
1	06/10/15	LB	First issue

Original A3
Plot Scale
1:15,000

Ecology data supplied by RSK
© Crown Copyright 2015. All rights reserved.
Ordnance Survey Licence 0100031673.

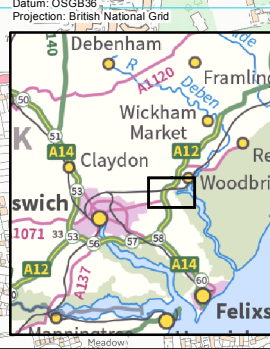
East Anglia THREE Limited
Hedgerow Crossings
(Sheet 3 of 7)

Drg No	EA3-L-140	Volume	2
Rev	2	Figure	23.4c
Date	23/10/2015		
Layout	N/A		



Legend

- East Anglia THREE Onshore Electrical Transmission Works
- Indicative Jointing Bay location
- Access location
- Existing track
- Haul road
- Important Hedgerow
- Not Important Hedgerow



SCOTTISHPOWER RENEWABLES **VATTENFALL**

Rev	Date	By	Comment
2	23/10/15	LB	Second issue
1	06/10/15	LB	First issue

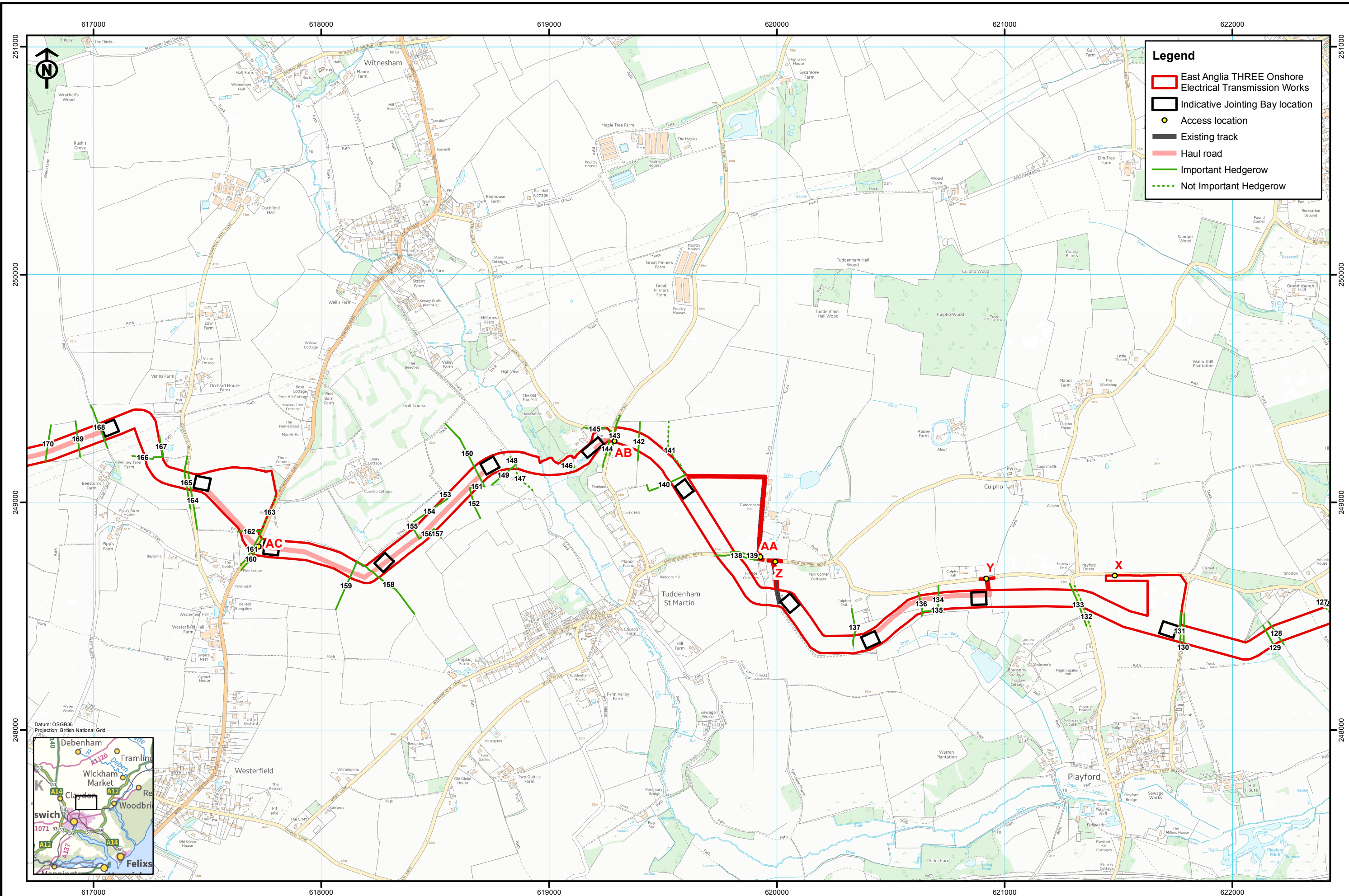
Original A3 Plot Scale 1:15,000

0 250 500 m

Ecology data supplied by RSK
© Crown Copyright 2015. All rights reserved.
Ordnance Survey Licence 0100031673.

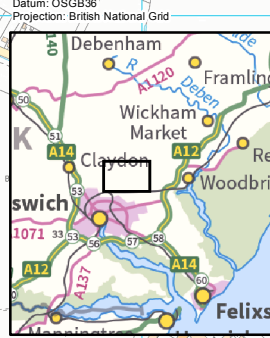
East Anglia THREE Limited
Hedgerow Crossings
(Sheet 4 of 7)

Drg No	EA3-L-140	Volume	2
Rev	2	Figure	23.4d
Date	23/10/2015		
Layout	N/A		



Legend

- East Anglia THREE Onshore Electrical Transmission Works
- Indicative Jointing Bay location
- Access location
- Existing track
- Haul road
- Important Hedgerow
- Not Important Hedgerow



SCOTTISHPOWER RENEWABLES **VATTENFALL**

Rev	Date	By	Comment
2	23/10/15	LB	Second issue
1	06/10/15	LB	First issue

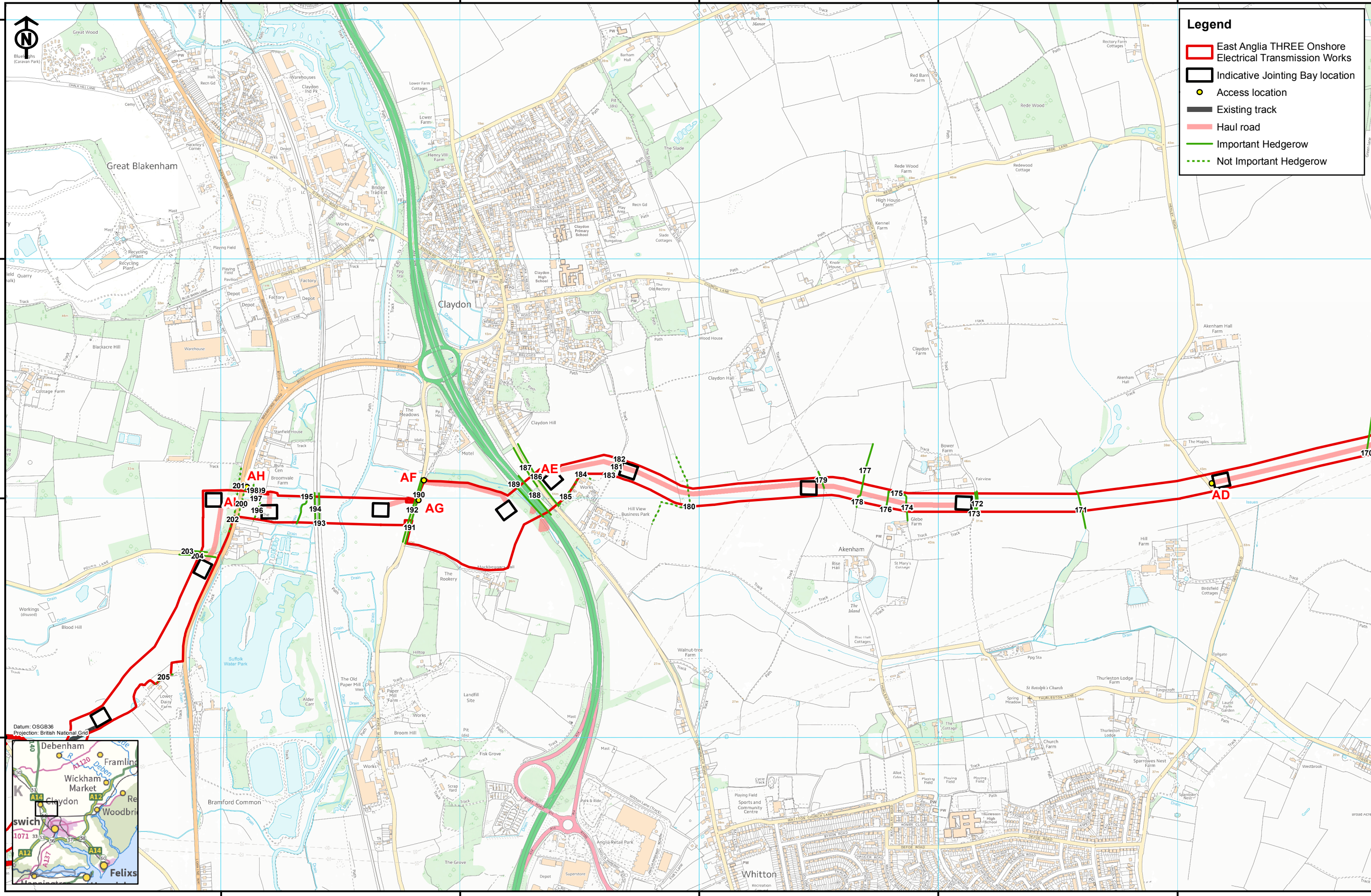
Original A3 Plot Scale 1:15,000

0 250 500 m

Ecology data supplied by RSK
© Crown Copyright 2015. All rights reserved.
Ordnance Survey Licence 0100031673.

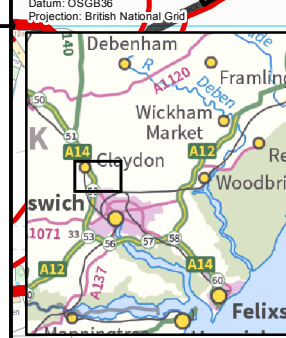
East Anglia THREE Limited
Hedgerow Crossings
(Sheet 5 of 7)

Drg No	EA3-L-140	Volume	2
Rev	2	Figure	23.4e
Date	23/10/2015		
Layout	N/A		



Legend

- East Anglia THREE Onshore Electrical Transmission Works
- Indicative Jointing Bay location
- Access location
- Existing track
- Haul road
- Important Hedgerow
- Not Important Hedgerow



SCOTTISHPOWER RENEWABLES **VATTENFALL**

Rev	Date	By	Comment
2	23/10/15	LB	Second issue
1	06/10/15	LB	First issue

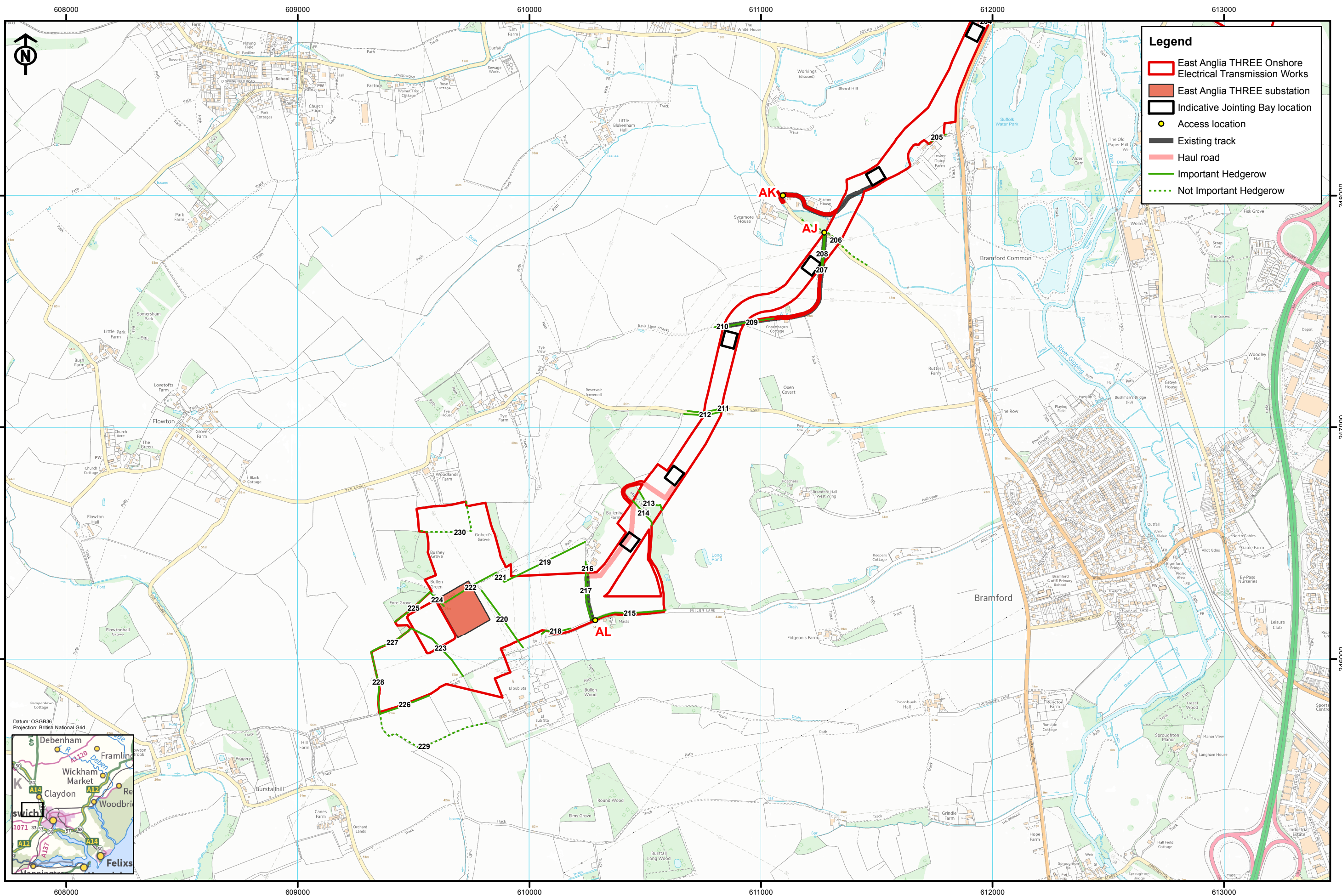
Original A3 Plot Scale 1:15,000

0 250 500 m

Ecology data supplied by RSK
© Crown Copyright 2015. All rights reserved.
Ordnance Survey Licence 0100031673

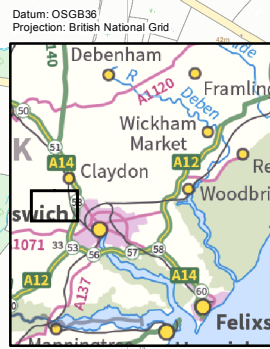
East Anglia THREE Limited
Hedgerow Crossings
(Sheet 6 of 7)

Drg No	EA3-L-140	Volume	2
Rev	2	Figure	23.4f
Date	23/10/2015		
Layout	N/A		



Legend

- East Anglia THREE Onshore Electrical Transmission Works
- East Anglia THREE substation
- Indicative Jointing Bay location
- Access location
- Existing track
- Haul road
- Important Hedgerow
- Not Important Hedgerow



Datum: OSGB36
Projection: British National Grid

Rev	Date	By	Comment
2	23/10/15	LB	Second issue
1	06/10/15	LB	First issue

Original A3 Plot Scale 1:15,000

Ecology data supplied by RSK
© Crown Copyright 2015. All rights reserved.
Ordnance Survey Licence 0100031673

East Anglia THREE Limited
Hedgerow Crossings
(Sheet 7 of 7)

Drg No	EA3-L-140	Volume	2
Rev	2	Figure	23.4g
Date	23/10/2015		
Layout	N/A		

This Page is Intentionally Blank

Chapter 23 () Figures End Here