

East Anglia THREE

# Chapter 23

## Terrestrial Ecology Figures

**Environmental Statement**

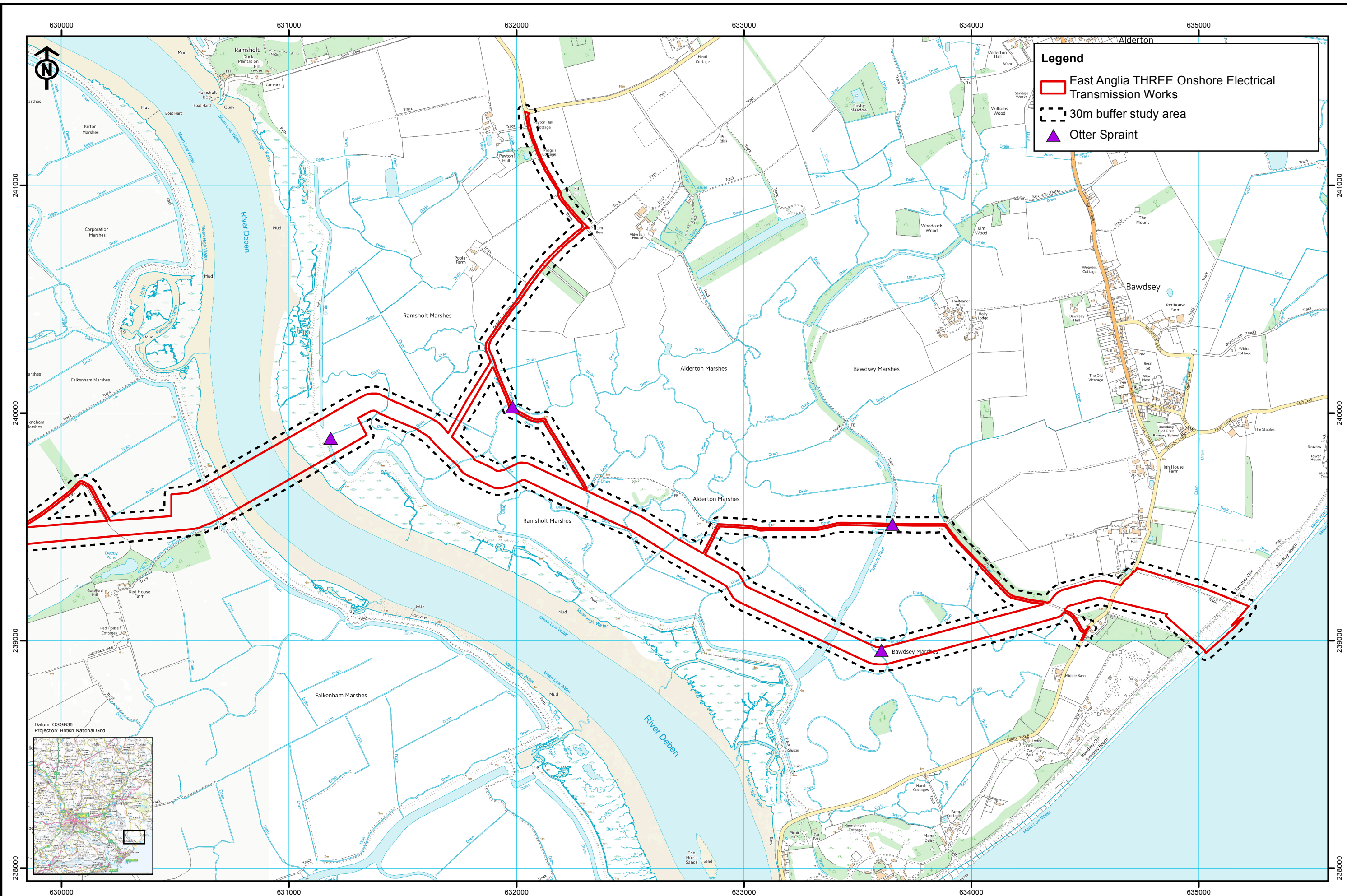
Volume 2

Document Reference – 6.2.23 ( )

Author – Royal HaskoningDHV  
East Anglia THREE Limited  
Date – November 2015  
Revision History – Revision A



**This Page is Intentionally Blank**



**Legend**

- East Anglia THREE Onshore Electrical Transmission Works
- 30m buffer study area
- ▲ Otter Spraint



**SCOTTISHPOWER RENEWABLES VATTENFALL**

Rev	Date	By	Comment
2	23/10/15	LB	Second issue
1	06/07/15	JE	First issue

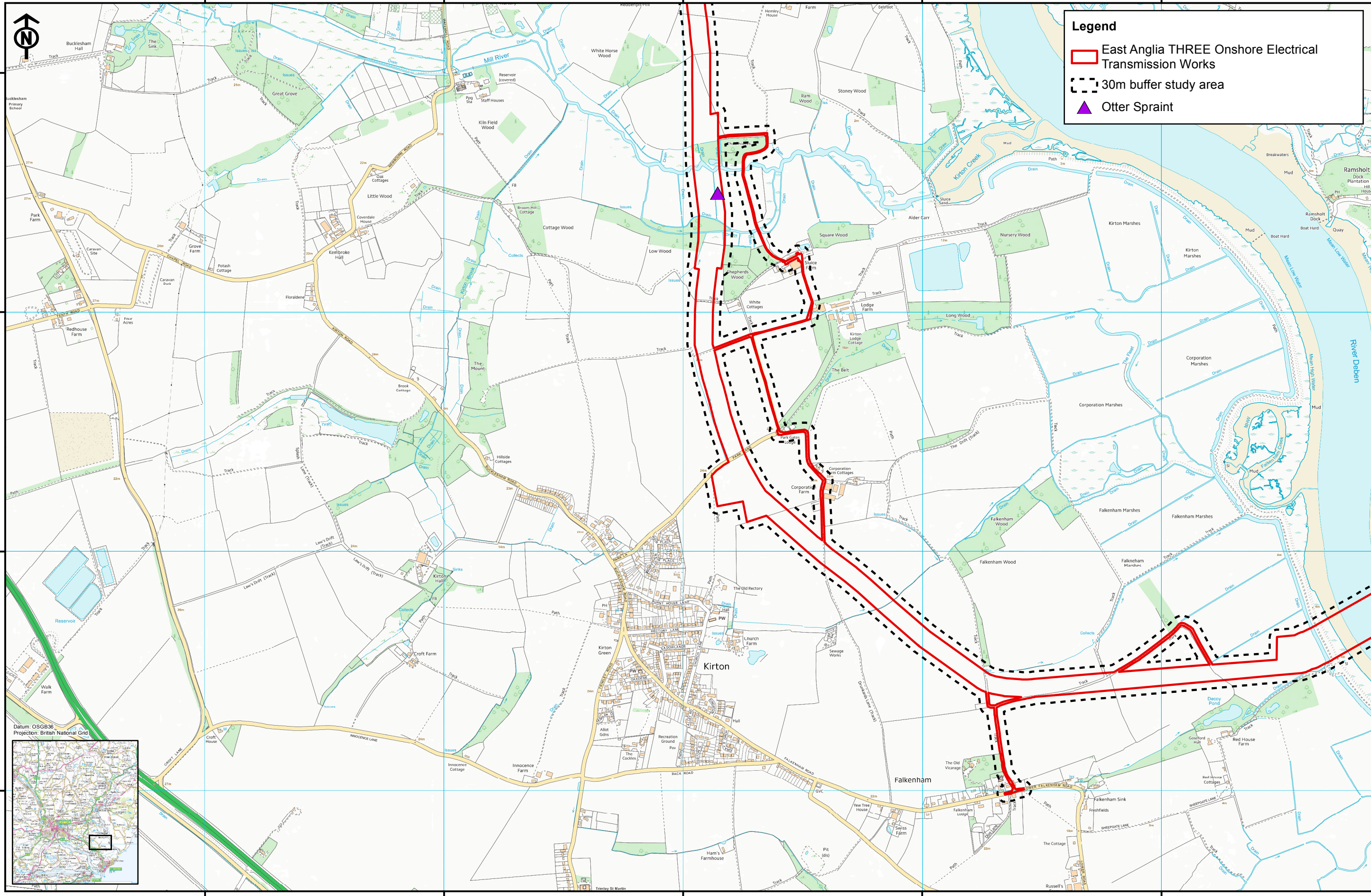
Original A3 Plot Scale 1:15,000

0 250 500 m

© Crown Copyright 2015. All rights reserved.  
Ordnance Survey Licence 0100031673.  
Otter spraint survey data supplied by RSK

**East Anglia THREE Limited**  
Otter spraint locations  
(Sheet 1 of 7)

Drg No	EA3-L-038	<b>Volume</b>	<b>2</b>
Rev	2	<b>Figure</b>	<b>23.9a</b>
Date	23/10/2015		
Layout	N/A		



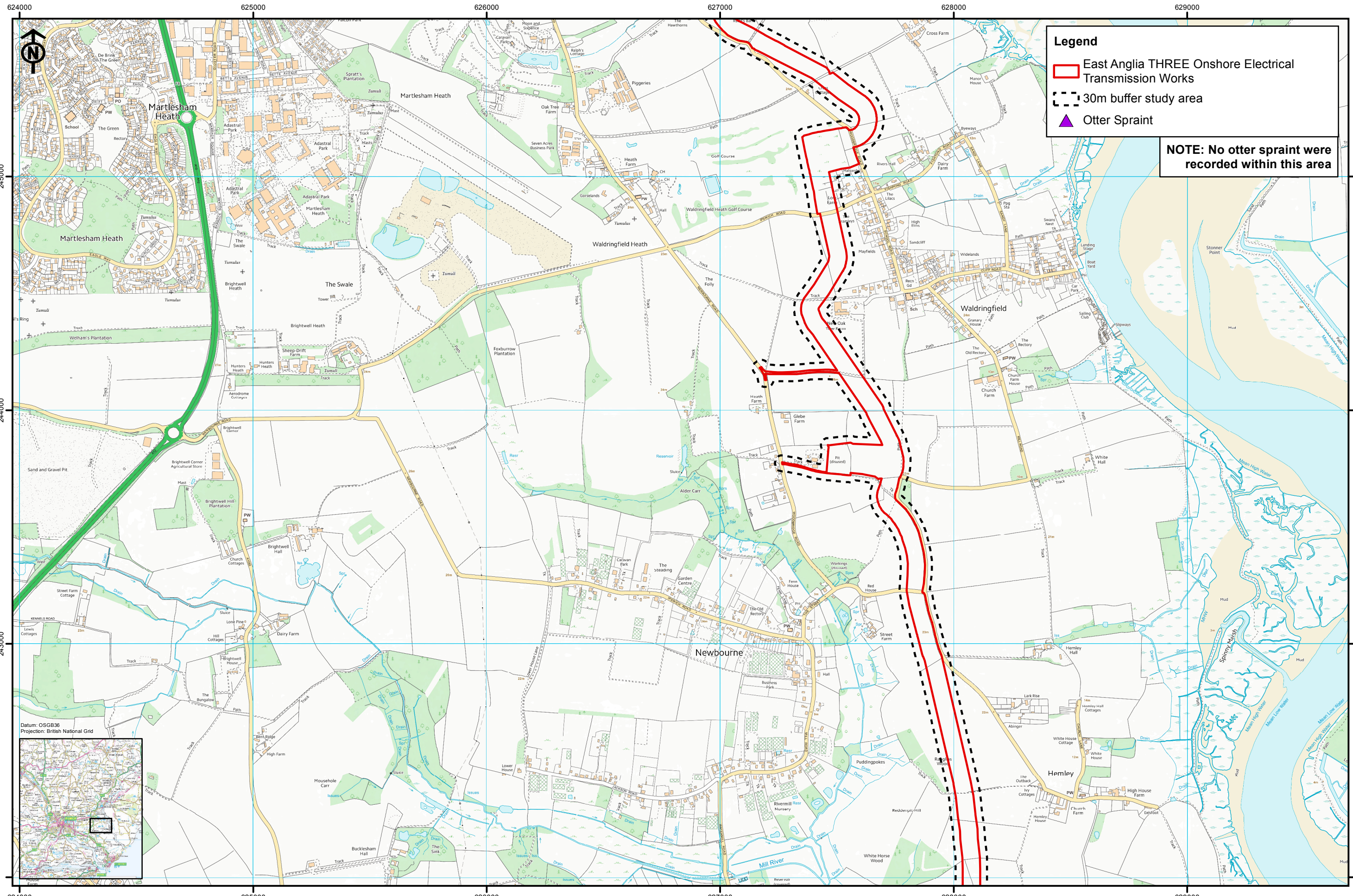
Rev	Date	By	Comment
2	23/10/15	LB	Second issue
1	06/07/15	JE	First issue

Original A3 Plot Scale 1:15,000

0 250 500 m

© Crown Copyright 2015. All rights reserved.  
Ordnance Survey Licence 0100031673.  
Otter spraint survey data supplied by RSK

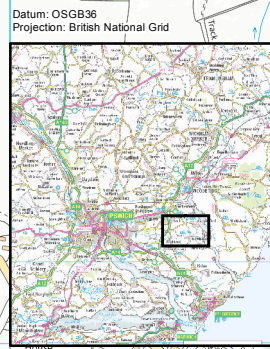
Drg No	EA3-L-038	<b>Volume</b>	<b>2</b>
Rev	2	<b>Figure</b>	<b>23.9b</b>
Date	23/10/2015		
Layout	N/A		



**Legend**

- East Anglia THREE Onshore Electrical Transmission Works
- 30m buffer study area
- ▲ Otter Spraint

**NOTE: No otter spraint were recorded within this area**



Datum: OSGB36  
Projection: British National Grid

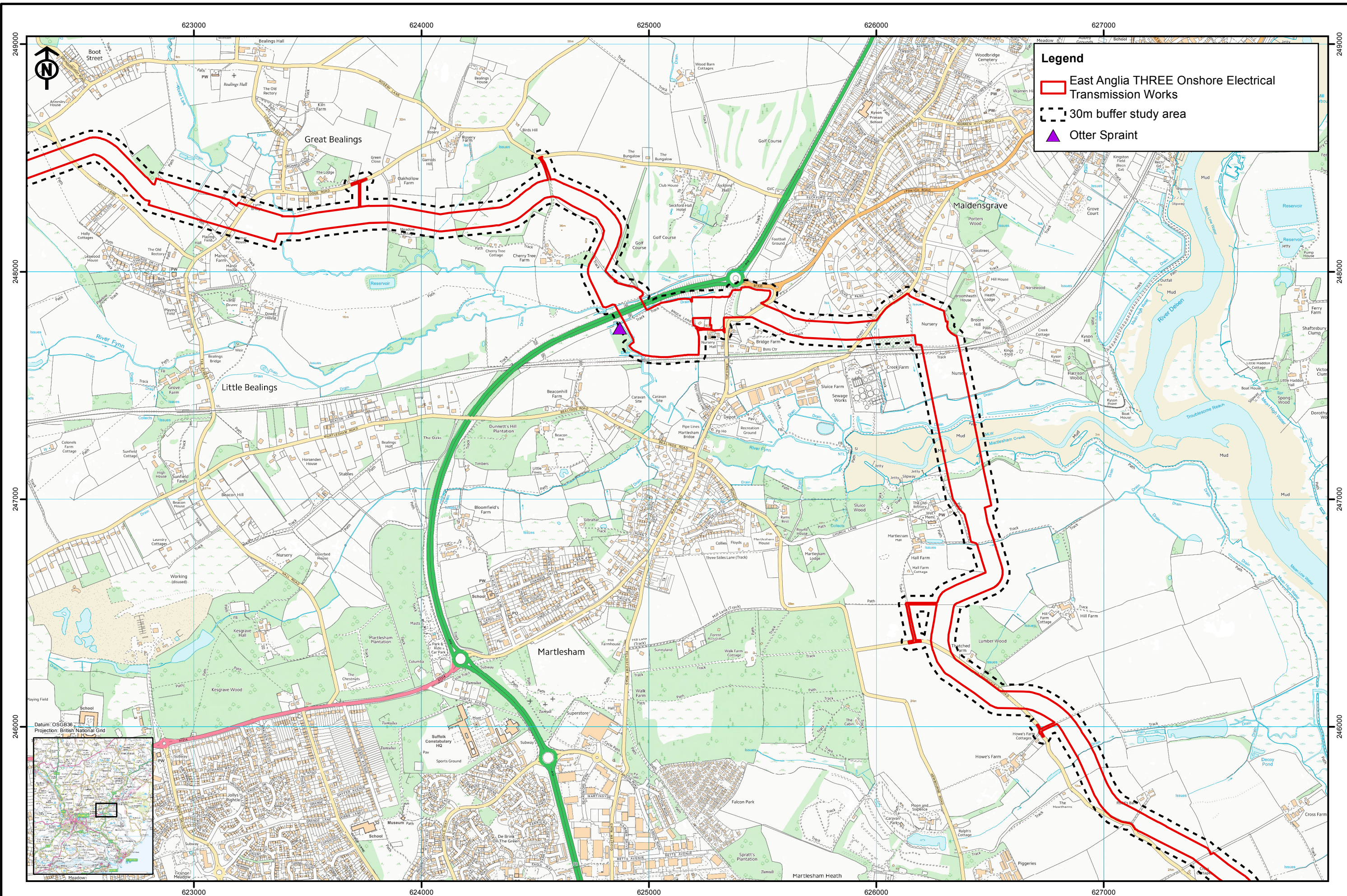
Rev	Date	By	Comment
2	23/10/15	LB	Second issue
1	06/07/15	JE	First issue

Original A3 Plot Scale 1:15,000

© Crown Copyright 2015. All rights reserved.  
Ordnance Survey Licence 0100031673.  
Otter spraint survey data supplied by RSK

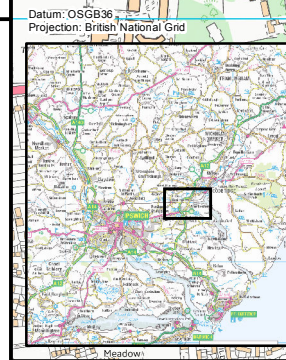
**East Anglia THREE Limited**  
Otter spraint locations  
(Sheet 3 of 7)

Drg No	EA3-L-038	<b>Volume</b>	<b>2</b>
Rev	2	<b>Figure</b>	<b>23.9c</b>
Date	23/10/2015		
Layout	N/A		



**Legend**

- East Anglia THREE Onshore Electrical Transmission Works
- 30m buffer study area
- ▲ Otter Spraint



Datum: OSGB36  
Projection: British National Grid

Rev	Date	By	Comment
2	23/10/15	LB	Second issue
1	06/07/15	JE	First issue

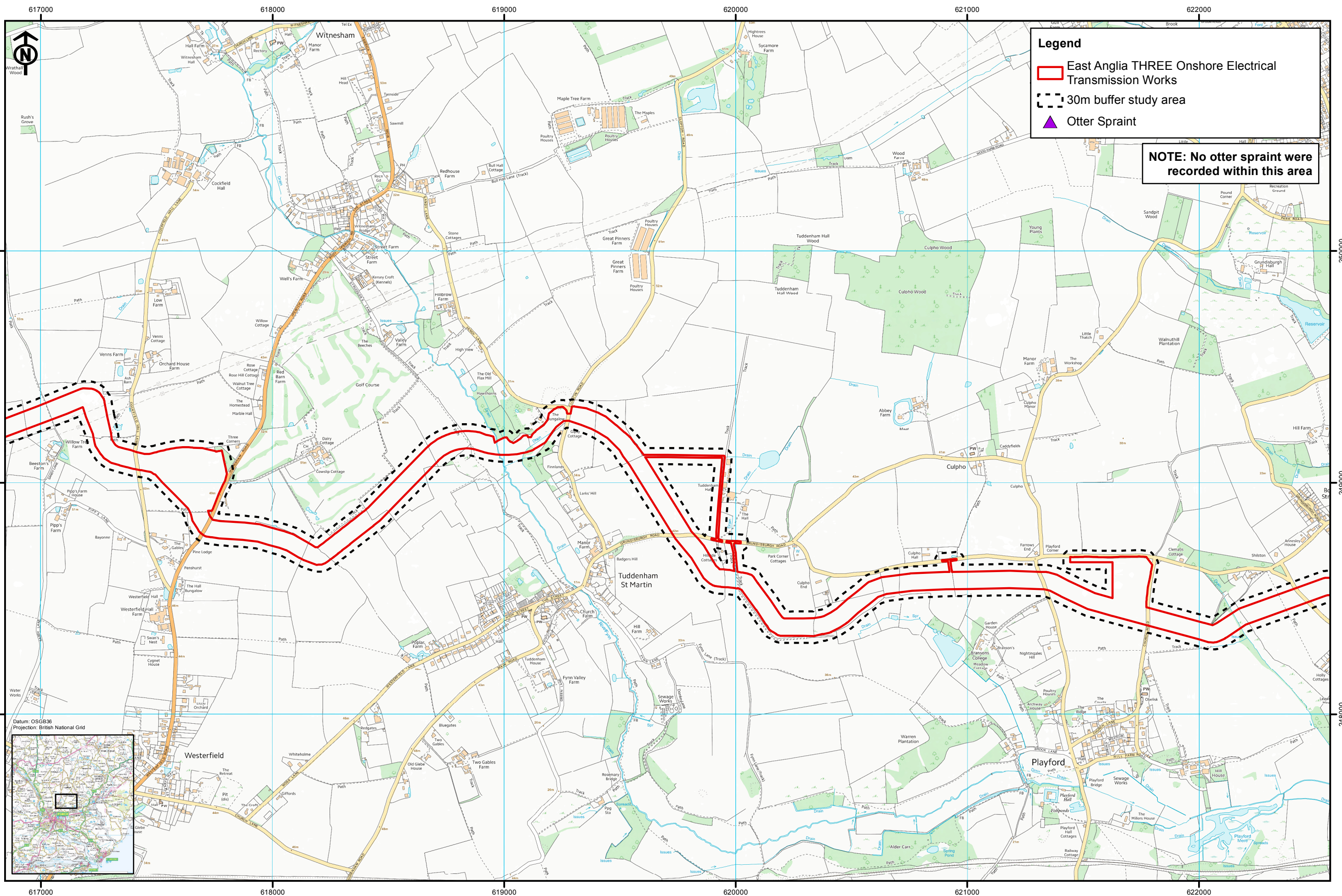
Original A3 Plot Scale: 1:15,000

0 250 500 m

© Crown Copyright 2015. All rights reserved.  
Ordnance Survey Licence 0100031673.  
Otter spraint survey data supplied by RSK

**East Anglia THREE Limited**  
Otter spraint locations  
(Sheet 4 of 7)

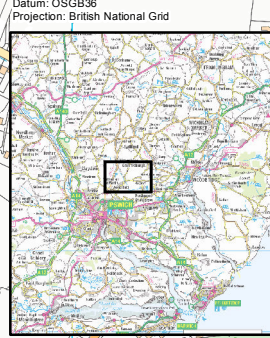
Drg No	EA3-L-038	<b>Volume</b>	<b>2</b>
Rev	2	<b>Figure</b>	<b>23.9d</b>
Date	23/10/2015		
Layout	N/A		



**Legend**

- East Anglia THREE Onshore Electrical Transmission Works
- 30m buffer study area
- ▲ Otter Sprint

**NOTE: No otter sprint were recorded within this area**

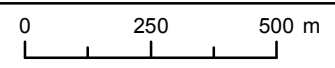


Datum: OSGB36  
Projection: British National Grid

**SCOTTISHPOWER RENEWABLES VATTENFALL**

Rev	Date	By	Comment
2	23/10/15	LB	Second issue
1	06/07/15	JE	First issue

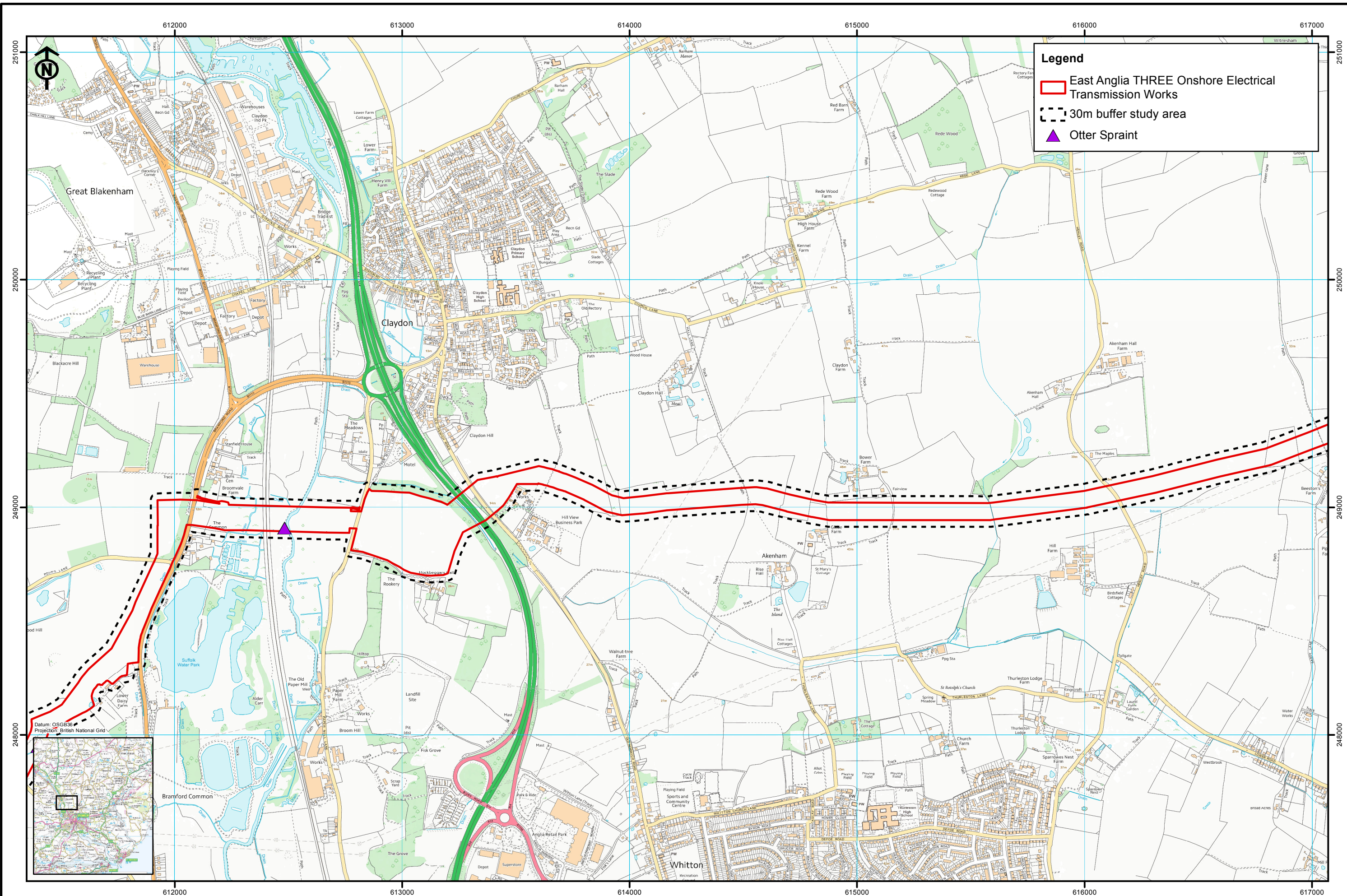
Original A3 Plot Scale 1:15,000



© Crown Copyright 2015. All rights reserved.  
Ordnance Survey Licence 0100031673.  
Otter sprint survey data supplied by RSK

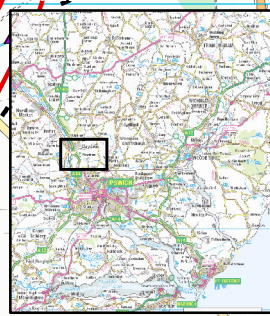
**East Anglia THREE Limited**  
Otter sprint locations  
(Sheet 5 of 7)

Drg No	EA3-L-038	<b>Volume</b>	<b>2</b>
Rev	2	<b>Figure</b>	<b>23.9e</b>
Date	23/10/2015		
Layout	N/A		



**Legend**

- East Anglia THREE Onshore Electrical Transmission Works
- 30m buffer study area
- ▲ Otter Sprint

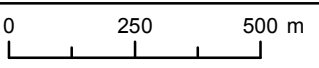


Datum: OSGB36  
Projection: British National Grid

**SCOTTISHPOWER RENEWABLES** **VATTENFALL**

Rev	Date	By	Comment
2	23/10/15	LB	Second issue
1	06/07/15	JE	First issue

Original A3 Plot Scale 1:15,000

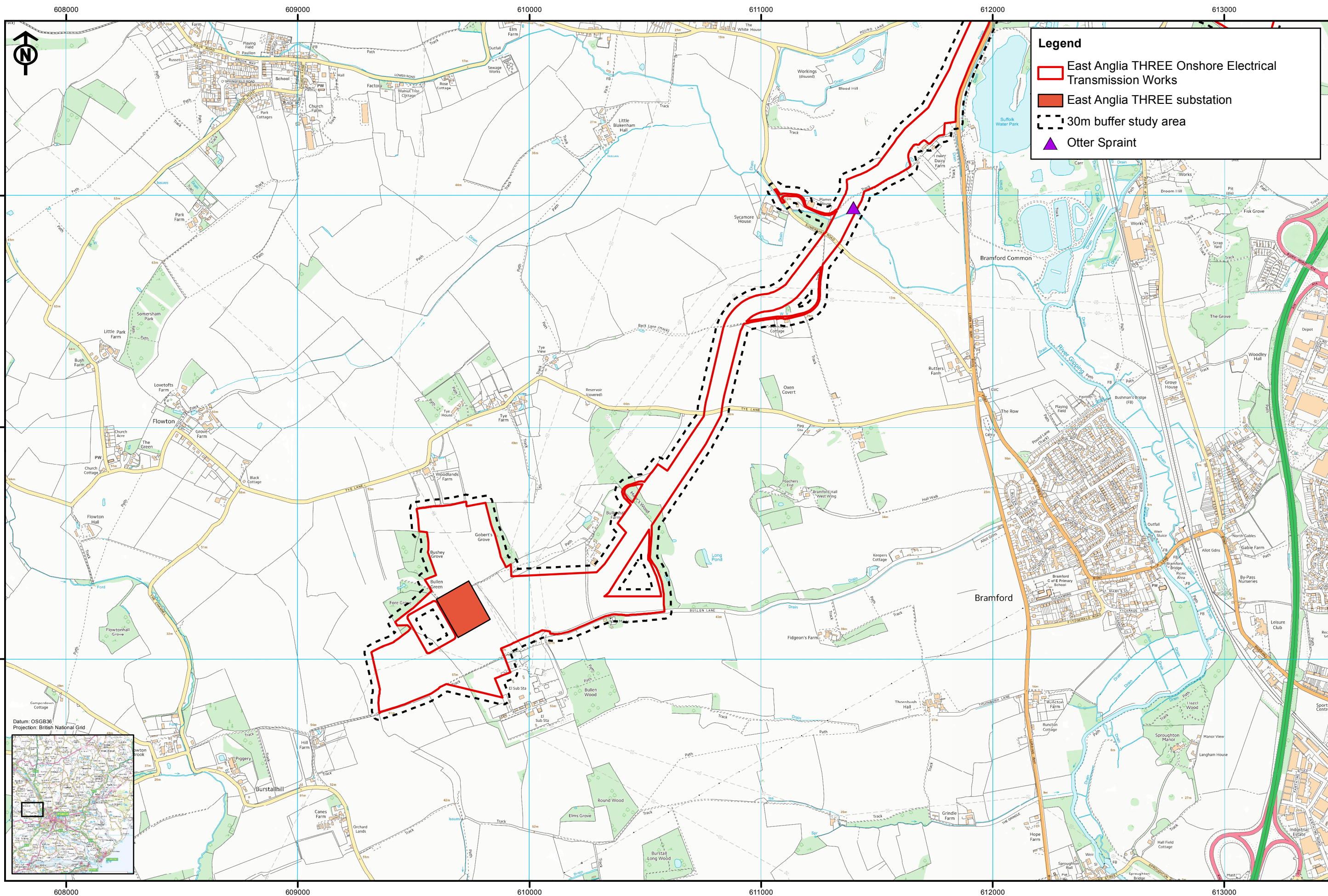


© Crown Copyright 2015. All rights reserved.  
Ordnance Survey Licence 0100031673.  
Otter sprint survey data supplied by RSK

**East Anglia THREE Limited**  
Otter sprint locations  
(Sheet 6 of 7)

Drg No	EA3-L-038	<b>Volume</b>	<b>2</b>
Rev	2	<b>Figure</b>	<b>23.9f</b>
Date	23/10/2015		
Layout	N/A		





**Legend**

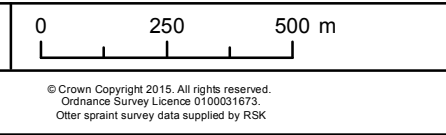
- East Anglia THREE Onshore Electrical Transmission Works
- East Anglia THREE substation
- 30m buffer study area
- ▲ Otter Sprint



Datum: OSGB36  
Projection: British National Grid

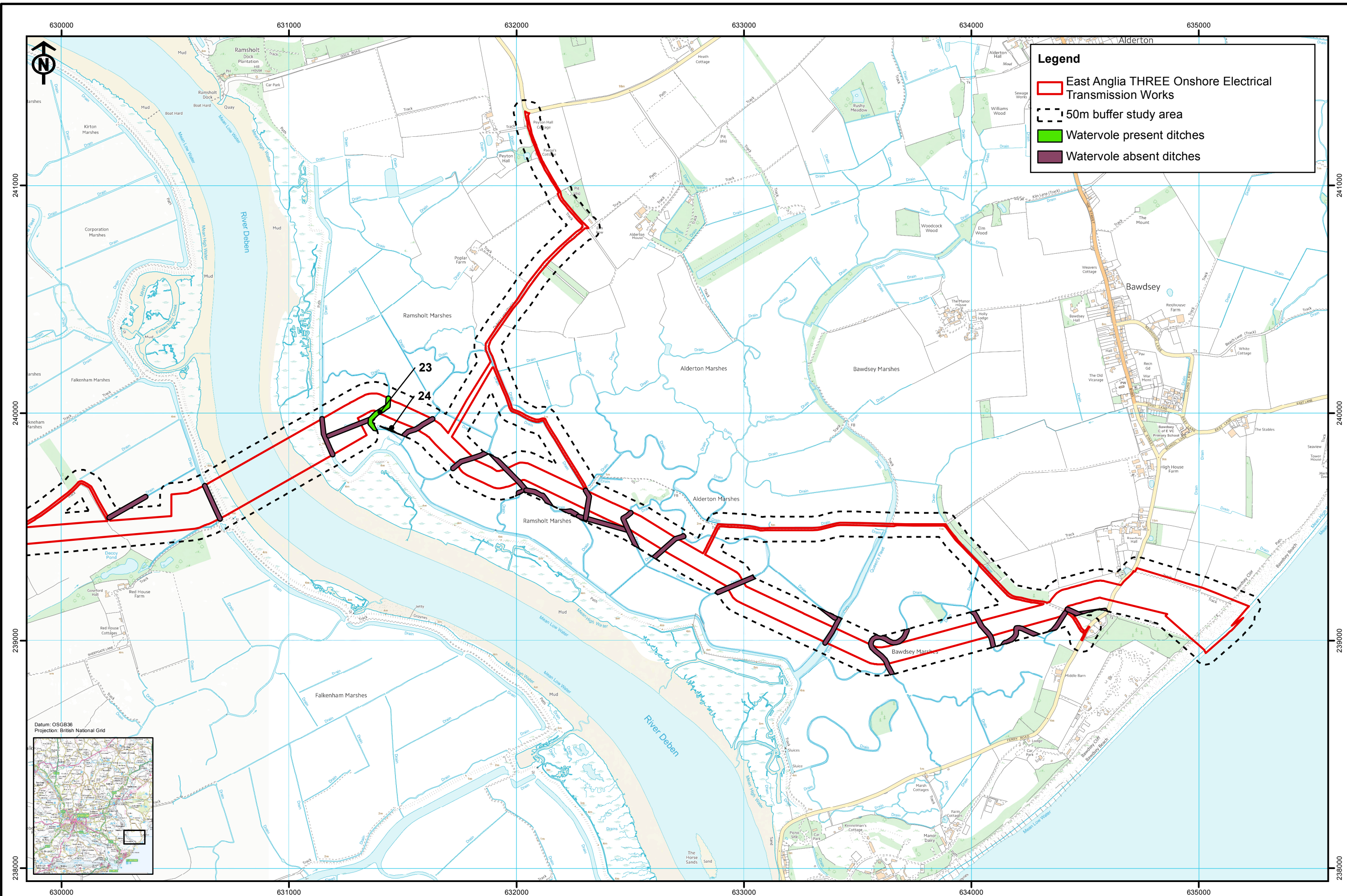
Rev	Date	By	Comment
2	23/10/15	LB	Second issue
1	06/07/15	JE	First issue

Original A3 Plot Scale 1:15,000



**East Anglia THREE Limited**  
Otter sprint locations  
(Sheet 7 of 7)

Drg No	EA3-L-038	<b>Volume</b>	<b>2</b>
Rev	2	<b>Figure</b>	<b>23.9g</b>
Date	23/10/2015		
Layout	N/A		



**Legend**

- East Anglia THREE Onshore Electrical Transmission Works
- 50m buffer study area
- Watervole present ditches
- Watervole absent ditches



**SCOTTISHPOWER RENEWABLES VATTENFALL**

Rev	Date	By	Comment
2	23/10/15	LB	Second issue
1	07/07/15	JE	First issue

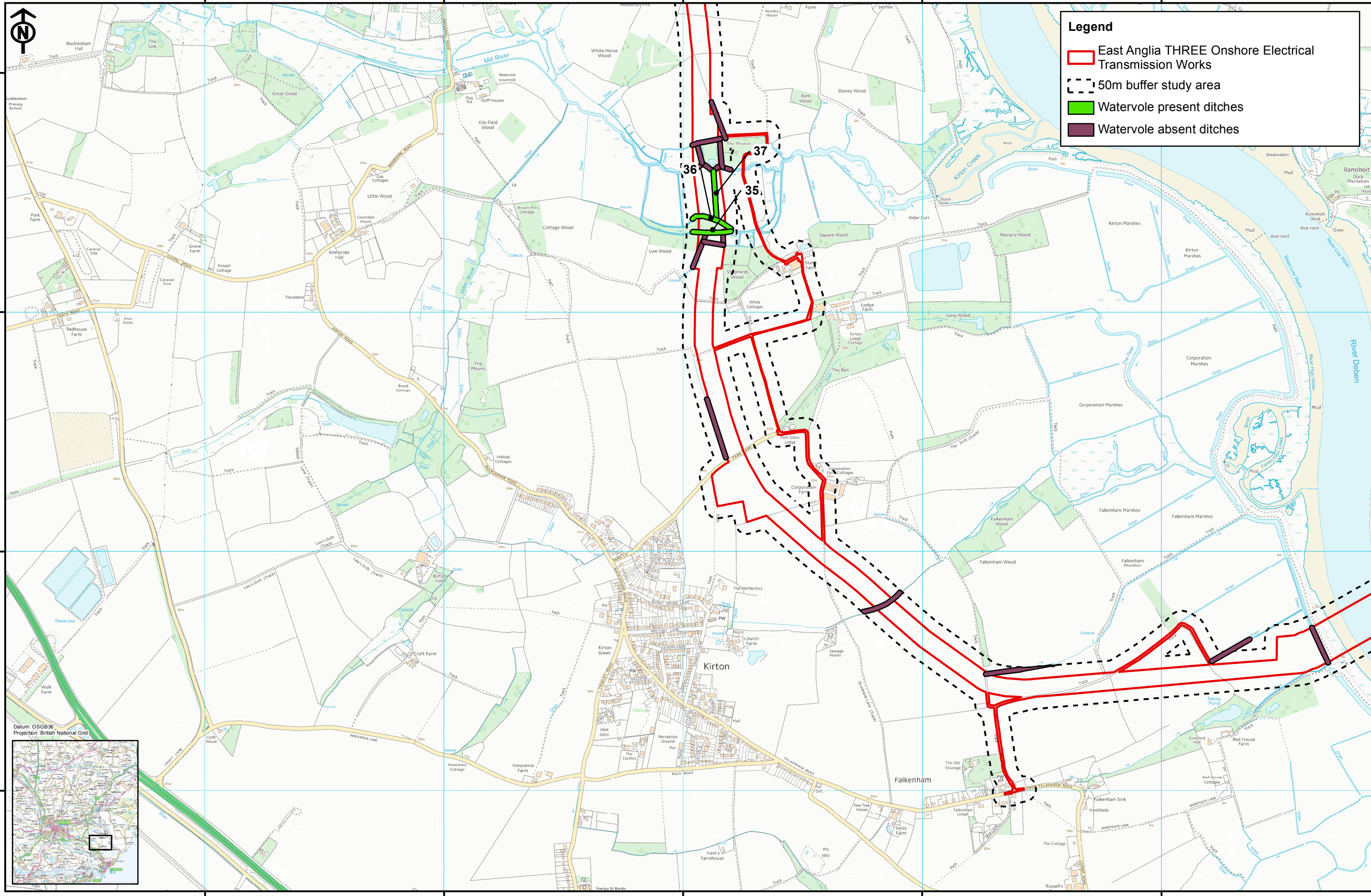
Original A3 Plot Scale 1:15,000

0 250 500 m

Ecology data supplied by RSK  
© Crown Copyright 2015. All rights reserved.  
Ordnance Survey Licence 0100031673.

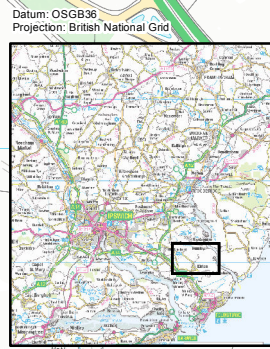
**East Anglia THREE Limited**  
Watervole locations  
(Sheet 1 of 7)

Drg No	EA3-L-039	<b>Volume</b>	<b>2</b>
Rev	2	<b>Figure</b>	<b>23.10a</b>
Date	23/10/2015		
Layout	N/A		



**Legend**

- East Anglia THREE Onshore Electrical Transmission Works
- 50m buffer study area
- Watervole present ditches
- Watervole absent ditches



**SCOTTISHPOWER RENEWABLES VATTENFALL**

Rev	Date	By	Comment
2	23/10/15	LB	Second issue
1	07/07/15	JE	First issue

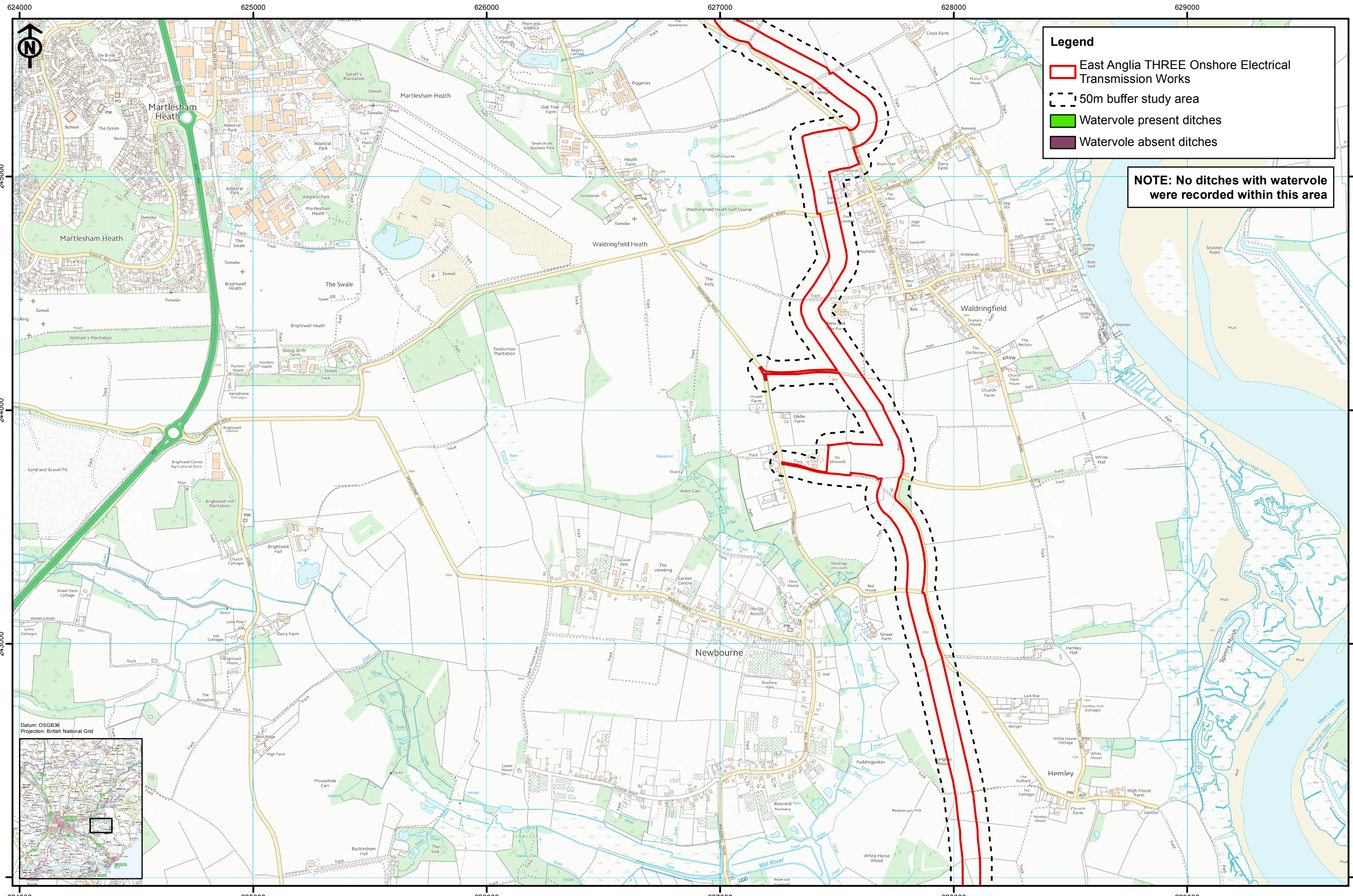
Original A3 Plot Scale 1:15,000

0 250 500 m

Ecology data supplied by RSK  
© Crown Copyright 2015. All rights reserved.  
Ordnance Survey Licence 0100031673.

**East Anglia THREE Limited**  
Watervole locations  
(Sheet 2 of 7)

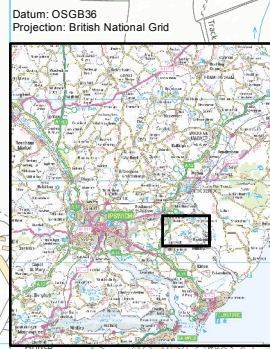
Drg No	EA3-L-039	<b>Volume</b>	<b>2</b>
Rev	2	<b>Figure</b>	<b>23.10b</b>
Date	23/10/2015		
Layout	N/A		



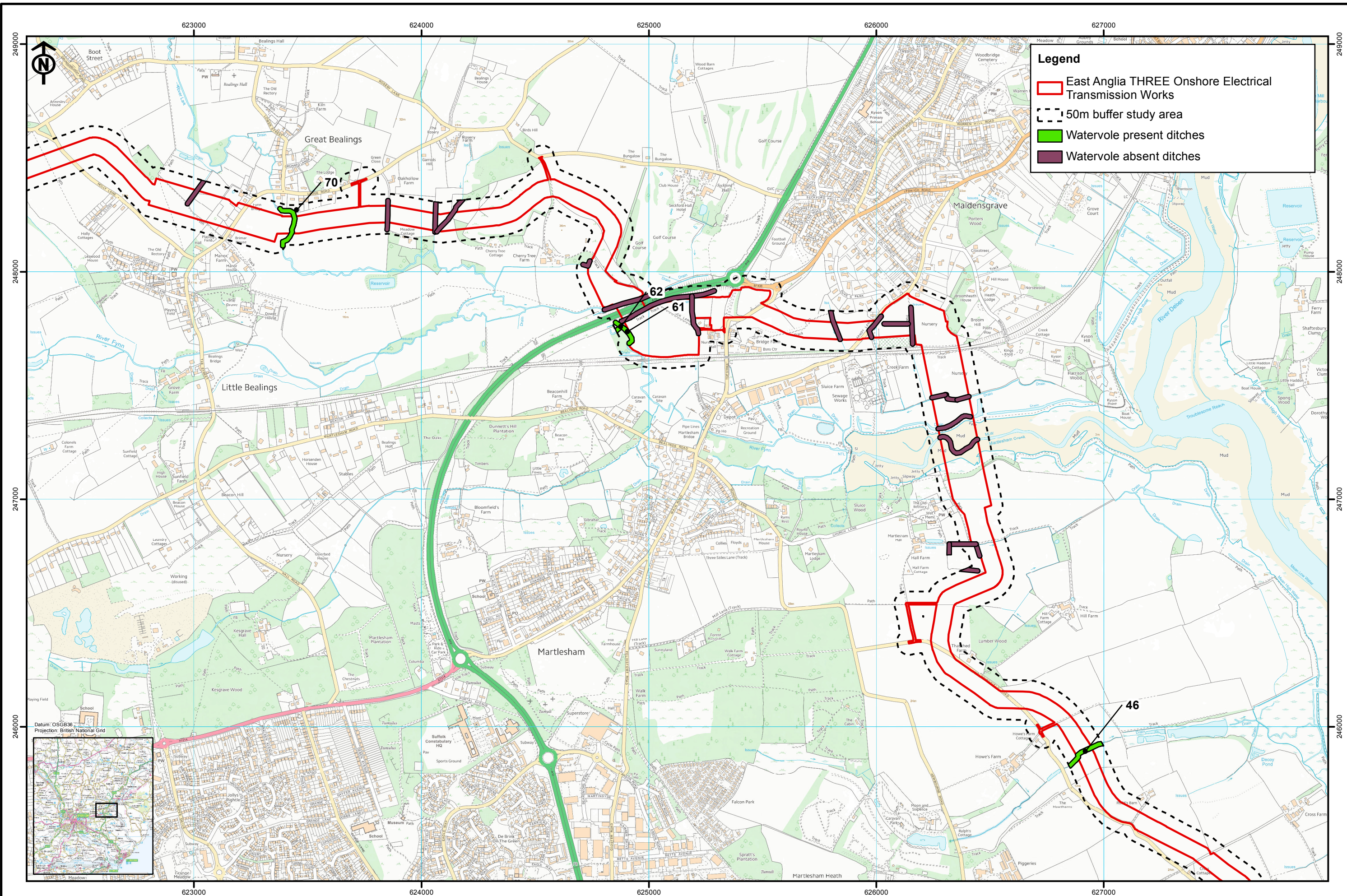
**Legend**

- East Anglia THREE Onshore Electrical Transmission Works
- 50m buffer study area
- Watervole present ditches
- Watervole absent ditches

**NOTE: No ditches with watervole were recorded within this area**



		2	23/10/15	LB	Second issue	Original A3 Plot Scale 1:15,000		<b>East Anglia THREE Limited</b> Watervole locations (Sheet 3 of 7)	Drg No	EA3-L-039	<b>Volume</b> 2
		1	07/07/15	JE	First issue				Rev	2	
		Rev	Date	By	Comment	Ecology data supplied by RSK © Crown Copyright 2015. All rights reserved. Ordnance Survey Licence 0100031673.		Layout	N/A		



**Legend**

- East Anglia THREE Onshore Electrical Transmission Works
- 50m buffer study area
- Watervole present ditches
- Watervole absent ditches



**SCOTTISHPOWER RENEWABLES** **VATTENFALL**

Rev	Date	By	Comment
2	23/10/15	LB	Second issue
1	07/07/15	JE	First issue

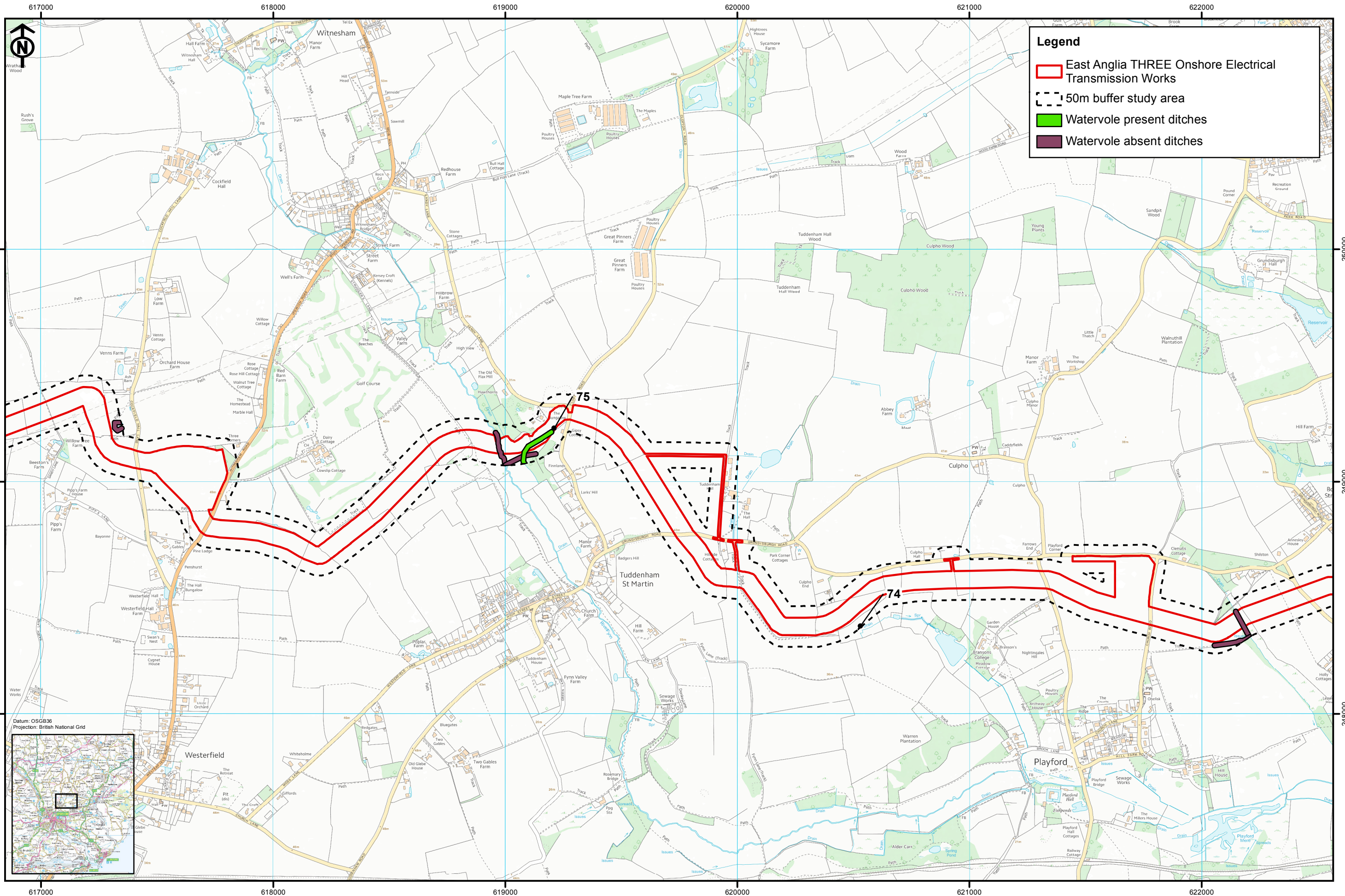
Original A3 Plot Scale 1:15,000

0 250 500 m

Ecology data supplied by RSK  
© Crown Copyright 2015. All rights reserved.  
Ordnance Survey Licence 0100031673.

**East Anglia THREE Limited**  
Watervole locations  
(Sheet 4 of 7)

Drg No	EA3-L-039	<b>Volume</b>	<b>2</b>
Rev	2	<b>Figure</b>	<b>23.10d</b>
Date	23/10/2015		
Layout	N/A		



**Legend**

- East Anglia THREE Onshore Electrical Transmission Works
- 50m buffer study area
- Watervole present ditches
- Watervole absent ditches

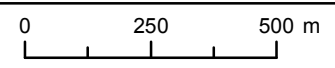


Datum: OSGB36  
Projection: British National Grid

**SCOTTISHPOWER RENEWABLES** **VATTENFALL**

Rev	Date	By	Comment
2	23/10/15	LB	Second issue
1	07/07/15	JE	First issue

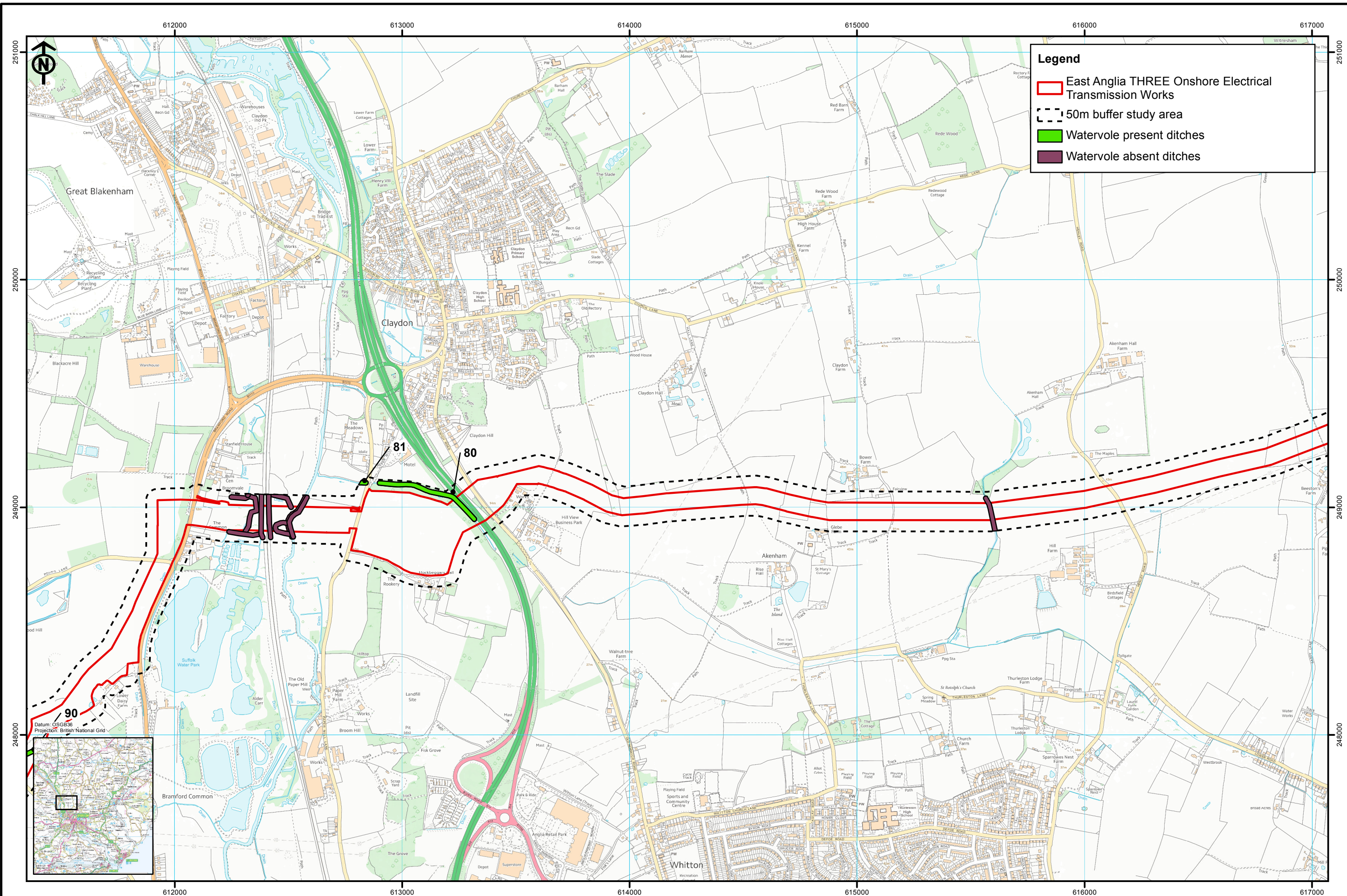
Original A3 Plot Scale 1:15,000



Ecology data supplied by RSK  
© Crown Copyright 2015. All rights reserved.  
Ordnance Survey Licence 0100031673.

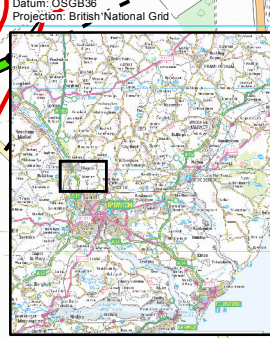
**East Anglia THREE Limited**  
Watervole locations  
(Sheet 5 of 7)

Drg No	EA3-L-039	Volume	2
Rev	2	Figure	23.10e
Date	23/10/2015		
Layout	N/A		



**Legend**

- East Anglia THREE Onshore Electrical Transmission Works
- 50m buffer study area
- Watervole present ditches
- Watervole absent ditches



Datum: OSGB36  
Projection: British National Grid

**SCOTTISHPOWER RENEWABLES VATTENFALL**

Rev	Date	By	Comment
2	23/10/15	LB	Second issue
1	07/07/15	JE	First issue

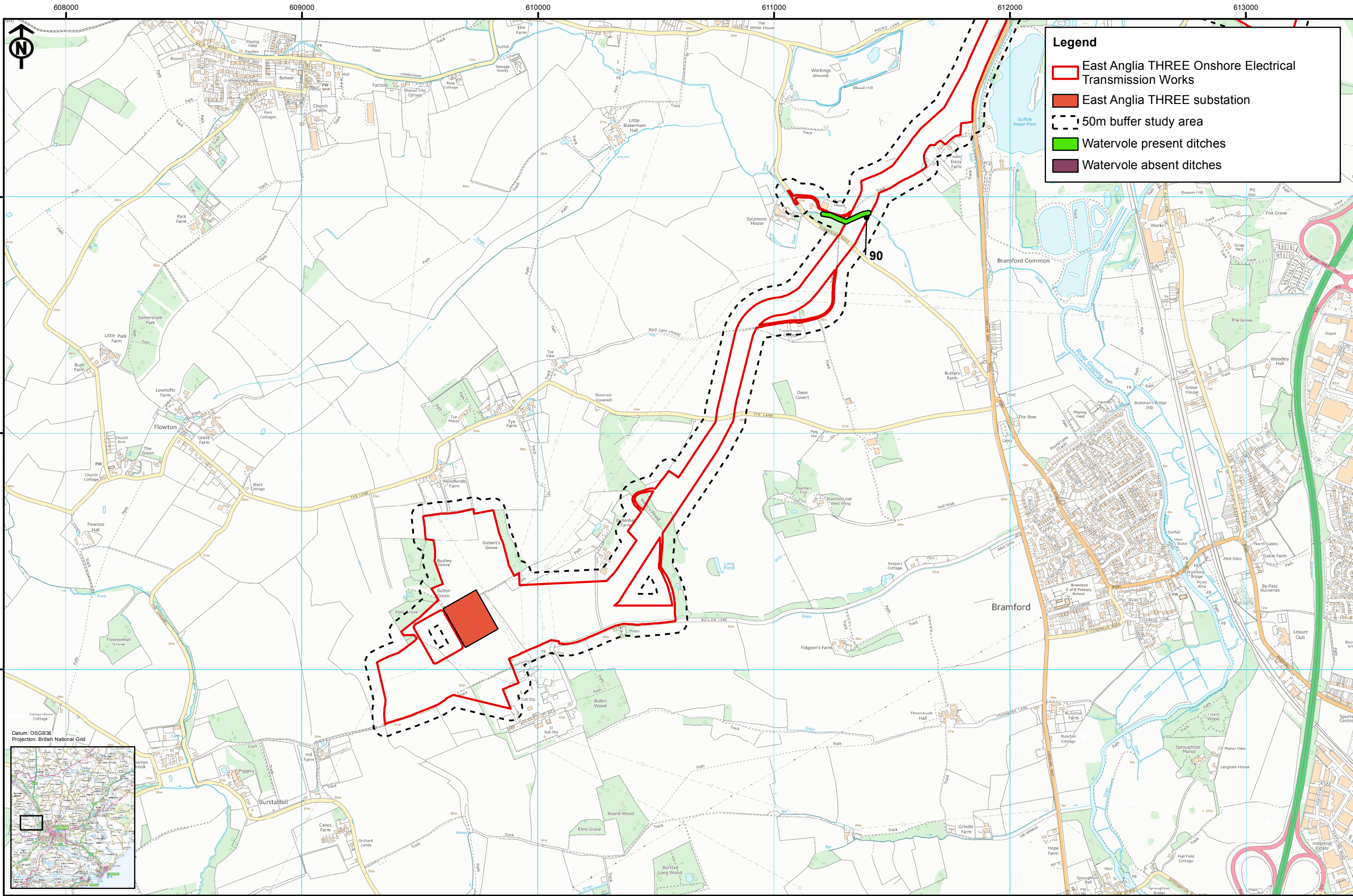
Original A3 Plot Scale 1:15,000

0 250 500 m

Ecology data supplied by RSK  
© Crown Copyright 2015. All rights reserved.  
Ordnance Survey Licence 0100031673.

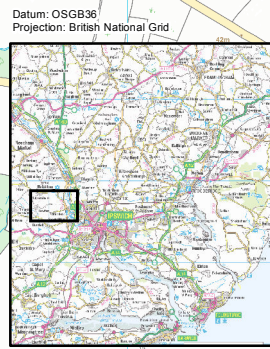
**East Anglia THREE Limited**  
Watervole locations  
(Sheet 6 of 7)

Drg No	EA3-L-039	<b>Volume</b>	<b>2</b>
Rev	2	<b>Figure</b>	<b>23.10f</b>
Date	23/10/2015		
Layout	N/A		



**Legend**

- East Anglia THREE Onshore Electrical Transmission Works
- East Anglia THREE substation
- 50m buffer study area
- Watervole present ditches
- Watervole absent ditches



Datum: OSGB36  
Projection: British National Grid

Rev	Date	By	Comment
2	23/10/15	LB	Second issue
1	07/07/15	JE	First issue

Original A3 Plot Scale 1:15,000

Ecology data supplied by RSK  
© Crown Copyright 2015. All rights reserved.  
Ordnance Survey Licence 0100031673.

**East Anglia THREE Limited**  
Watervole locations  
(Sheet 7 of 7)

Drg No	EA3-L-039	Volume	2
Rev	2	Figure	23.10g
Date	23/10/2015		
Layout	N/A		



Chapter 23 ( ) Figures End Here