

East Anglia THREE

# Chapter 23

## Terrestrial Ecology Figures

**Environmental Statement**

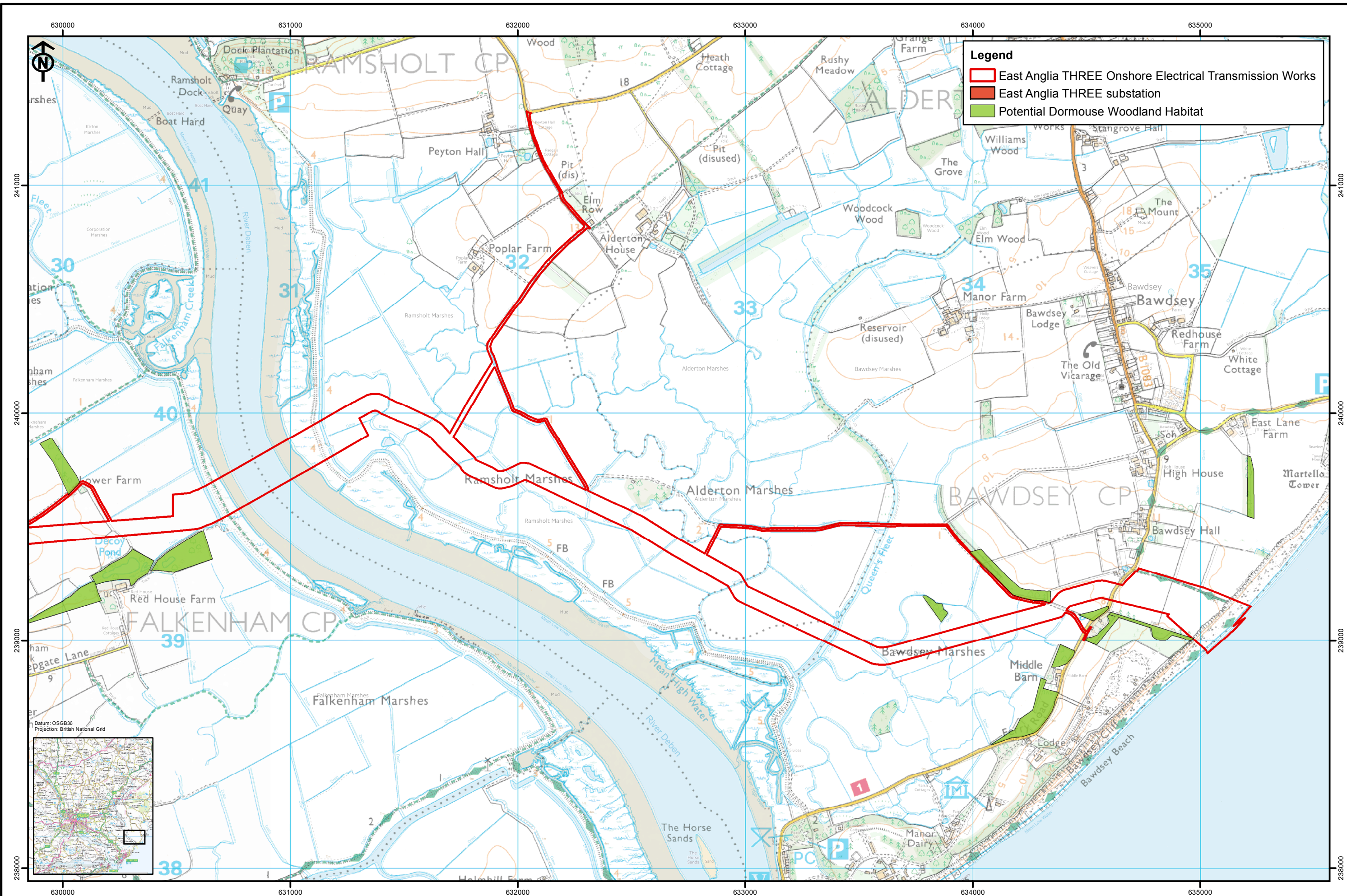
Volume 2

Document Reference – 6.2.23 (i)

Author – Royal HaskoningDHV  
East Anglia THREE Limited  
Date – November 2015  
Revision History – Revision A



**This Page is Intentionally Blank**



**Legend**

- East Anglia THREE Onshore Electrical Transmission Works
- East Anglia THREE substation
- Potential Dormouse Woodland Habitat



Datum: OSGB36  
Projection: British National Grid

**SCOTTISHPOWER RENEWABLES** **VATTENFALL**

Rev	Date	By	Comment
2	26/10/15	AB	Second issue
1	06/08/15	JE	First issue

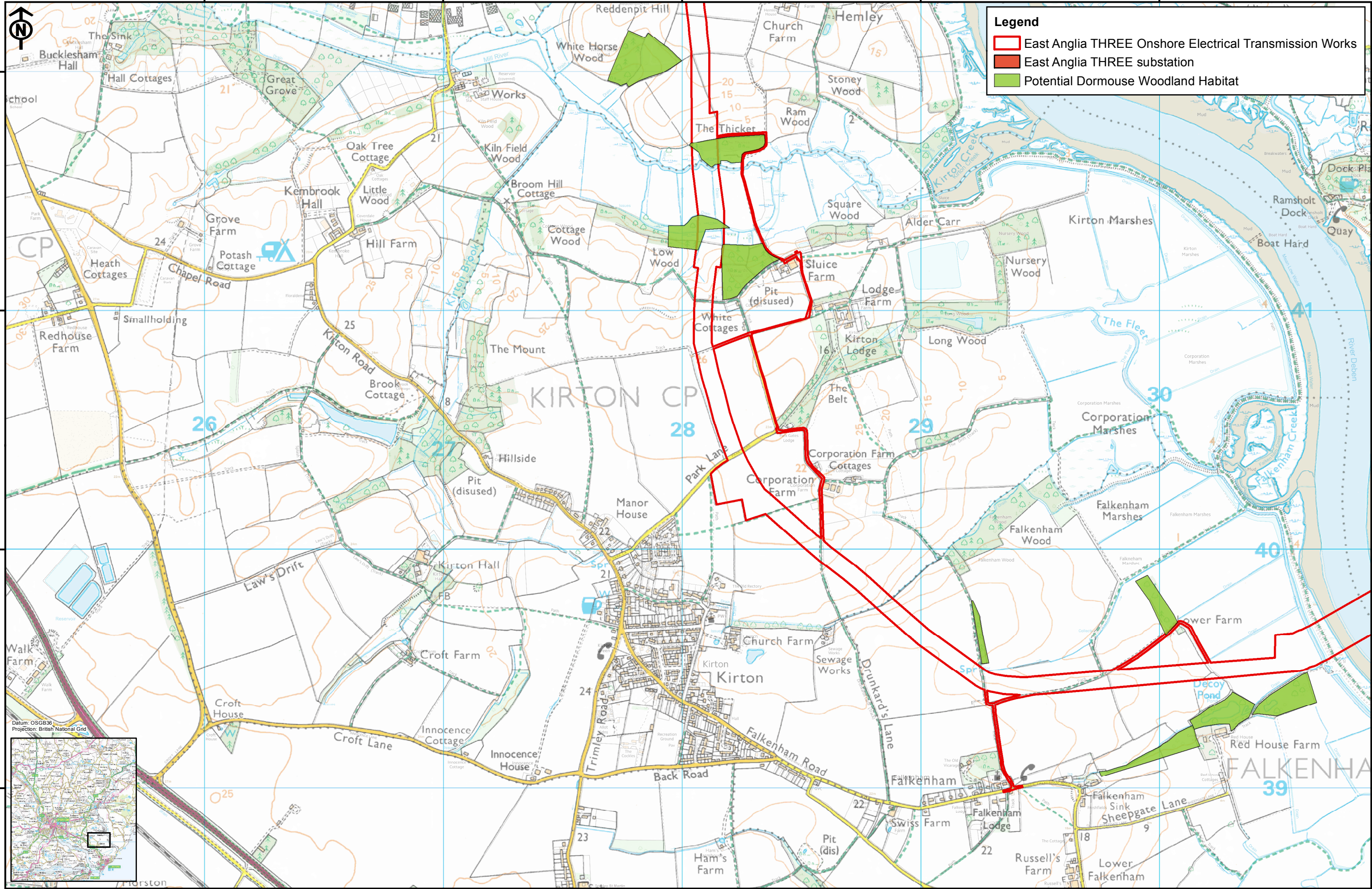
Original A3 Plot Scale 1:15,000

0 250 500 m

© Crown Copyright 2015. All rights reserved.  
Ordnance Survey Licence 0100031673.  
Ecology data provided by RSK

**East Anglia THREE Limited**  
Dormouse survey locations  
(Sheet 1 of 7)

Drg No	EA3-L-044	<b>Volume</b>	<b>2</b>
Rev	2	<b>Figure</b>	<b>23.16a</b>
Date	26/10/2015		
Layout	N/A		



**Legend**

- East Anglia THREE Onshore Electrical Transmission Works
- East Anglia THREE substation
- Potential Dormouse Woodland Habitat



**SCOTTISHPOWER RENEWABLES** **VATTENFALL**

Rev	Date	By	Comment
2	26/10/15	AB	Second issue
1	06/08/15	JE	First issue

Original A3 Plot Scale 1:15,000

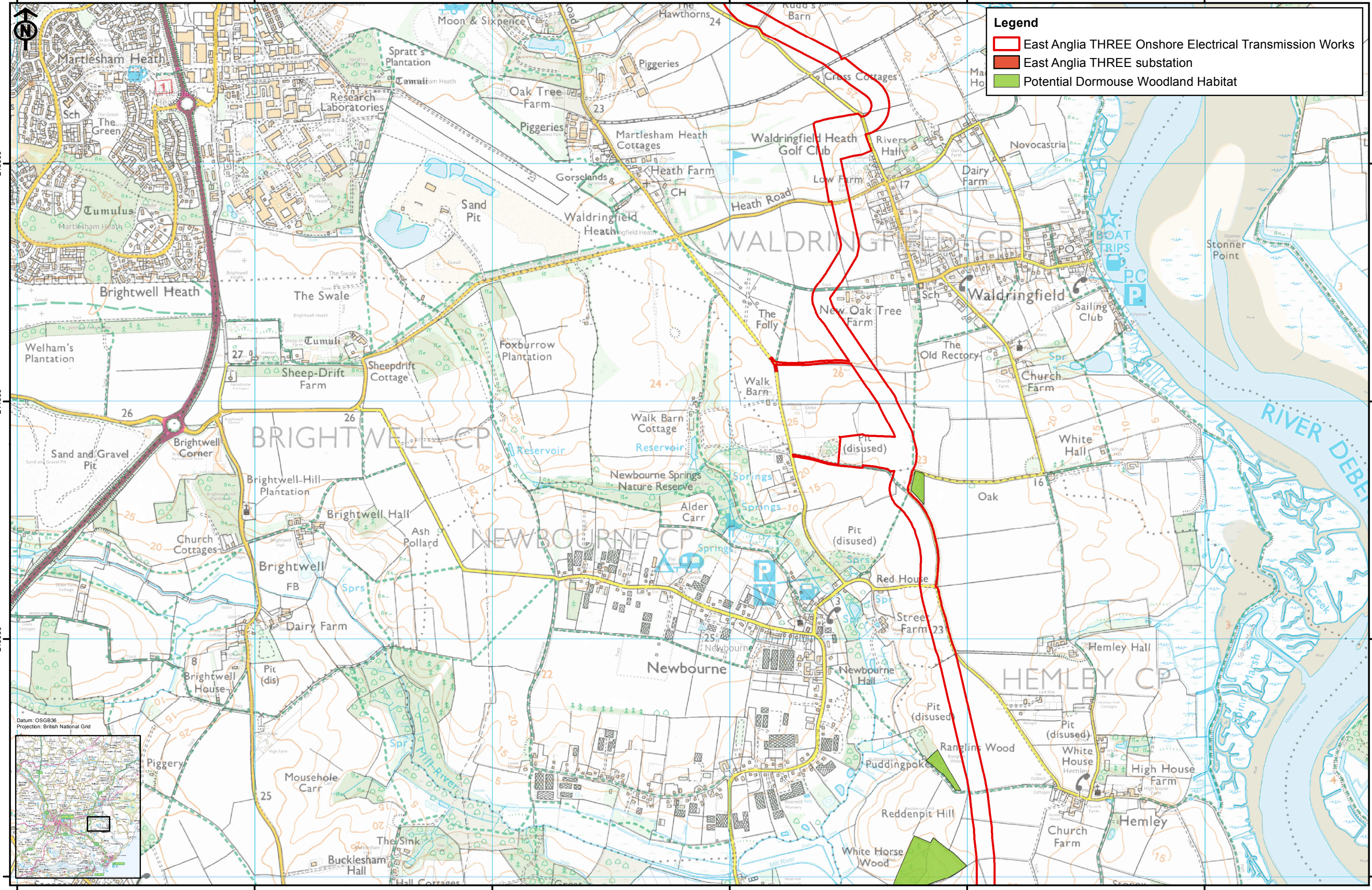
0 250 500 m

© Crown Copyright 2015. All rights reserved. Ordnance Survey Licence 0100031673. Ecology data provided by RSK

**East Anglia THREE Limited**  
 Dormouse survey locations  
 (Sheet 2 of 7)

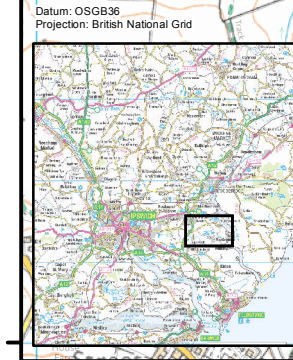
Drg No	EA3-L-044	<b>Volume</b>	<b>2</b>
Rev	2	<b>Figure</b>	<b>23.16b</b>
Date	26/10/2015		
Layout	N/A		

624000 625000 626000 627000 628000 629000



**Legend**

- East Anglia THREE Onshore Electrical Transmission Works
- East Anglia THREE substation
- Potential Dormouse Woodland Habitat



624000 625000 626000 627000 628000 629000

**SCOTTISHPOWER RENEWABLES** **VATTENFALL**

Rev	Date	By	Comment
2	26/10/15	AB	Second issue
1	06/08/15	JE	First issue

Original A3 Plot Scale 1:15,000

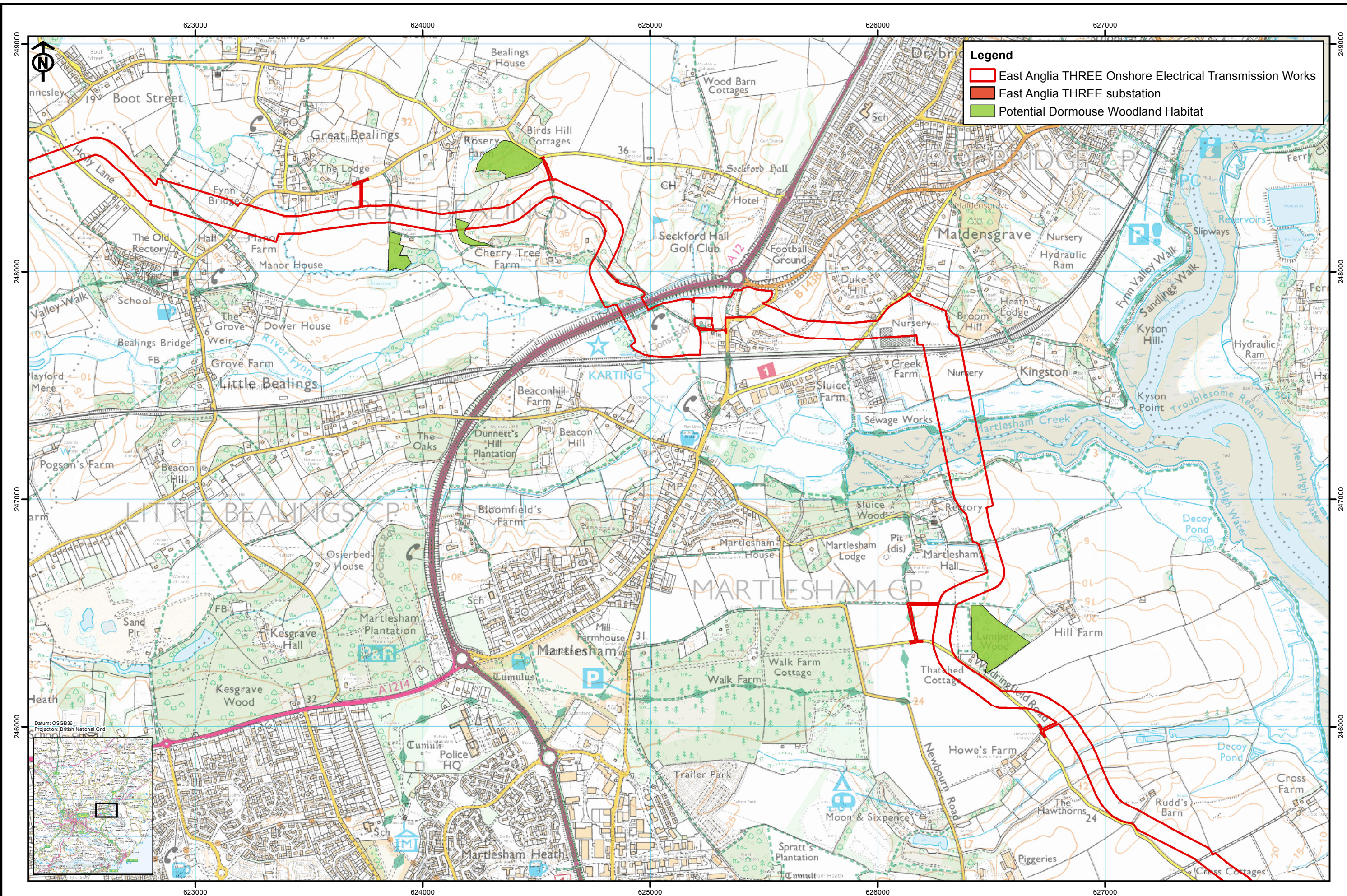
0 250 500 m

© Crown Copyright 2015. All rights reserved. Ordnance Survey Licence 0100031673. Ecology data provided by RSK

**East Anglia THREE Limited**  
**Dormouse survey locations**  
 (Sheet 3 of 7)

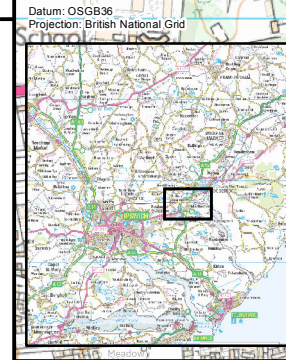
Drg No	EA3-L-044	<b>Volume</b>	<b>2</b>
Rev	2	<b>Figure</b>	<b>23.16c</b>
Date	26/10/2015		
Layout	N/A		

Ref.



**Legend**

- East Anglia THREE Onshore Electrical Transmission Works
- East Anglia THREE substation
- Potential Dormouse Woodland Habitat



**SCOTTISHPOWER RENEWABLES VATTENFALL**

Rev	Date	By	Comment
2	26/10/15	AB	Second issue
1	06/08/15	JE	First issue

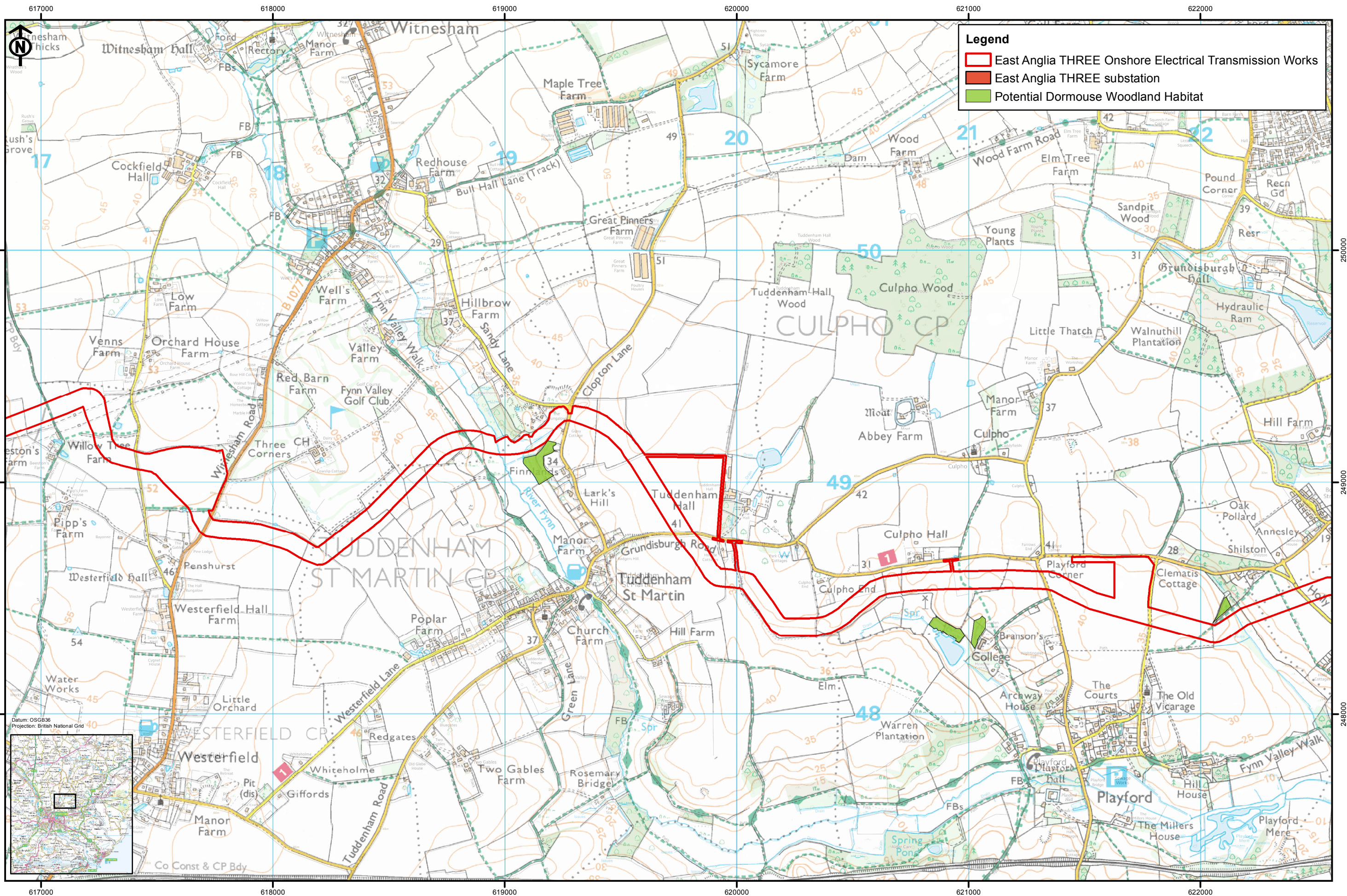
Original A3 Plot Scale 1:15,000

0 250 500 m

© Crown Copyright 2015. All rights reserved. Ordnance Survey Licence 0100031673. Ecology data provided by RSK

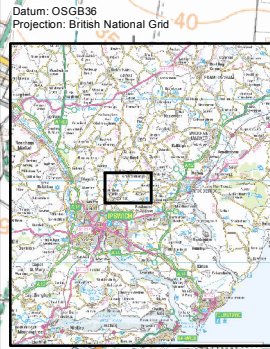
**East Anglia THREE Limited**  
 Dormouse survey locations  
 (Sheet 4 of 7)

Drg No	EA3-L-044	<b>Volume</b>	<b>2</b>
Rev	2	<b>Figure</b>	<b>23.16d</b>
Date	26/10/2015		
Layout	N/A		



**Legend**

- East Anglia THREE Onshore Electrical Transmission Works
- East Anglia THREE substation
- Potential Dormouse Woodland Habitat



**SCOTTISHPOWER RENEWABLES** **VATTENFALL**

Rev	Date	By	Comment
2	26/10/15	AB	Second issue
1	06/08/15	JE	First issue

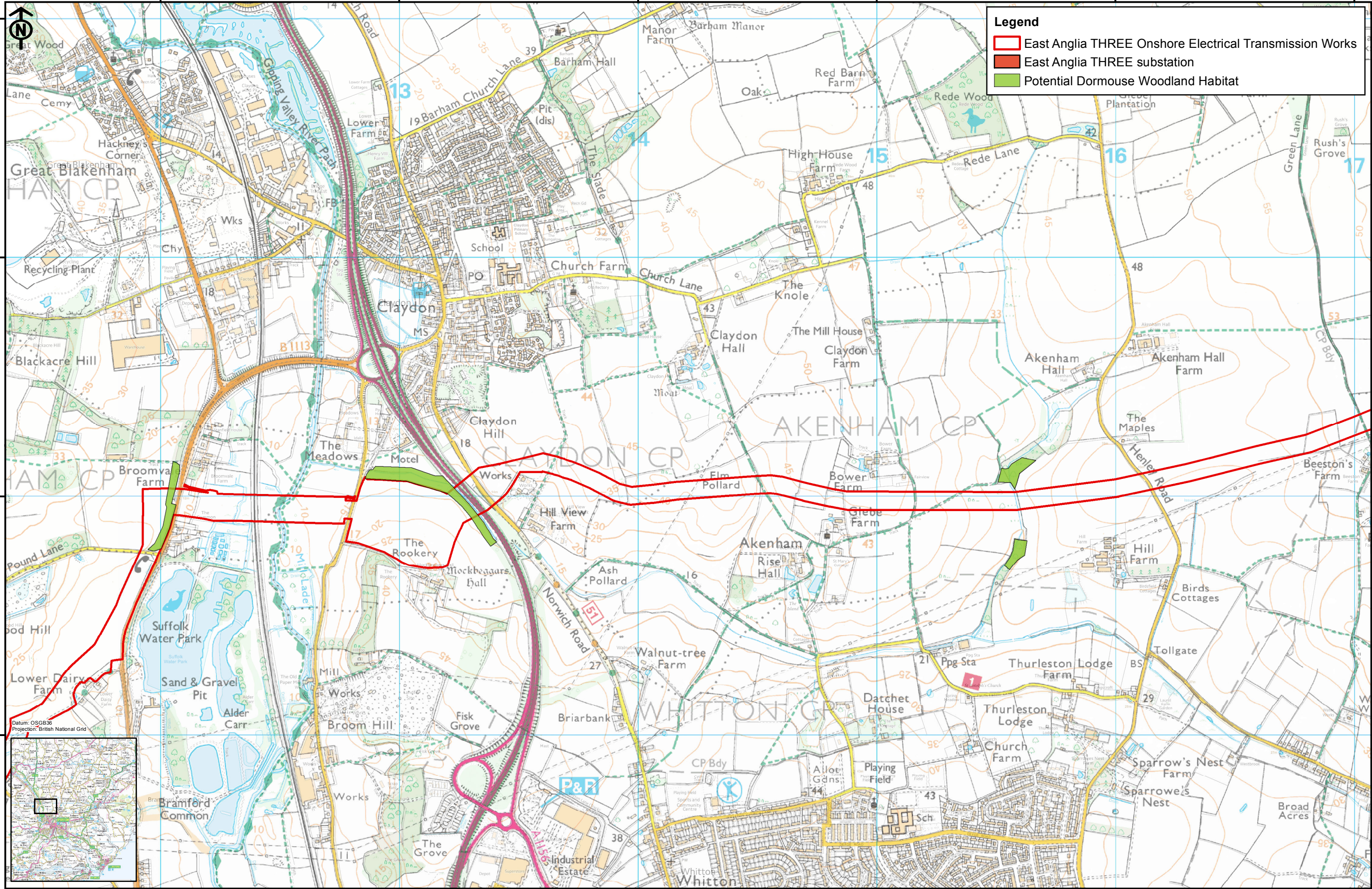
Original A3 Plot Scale 1:15,000

0 250 500 m

© Crown Copyright 2015. All rights reserved. Ordnance Survey Licence 0100031673. Ecology data provided by RSK

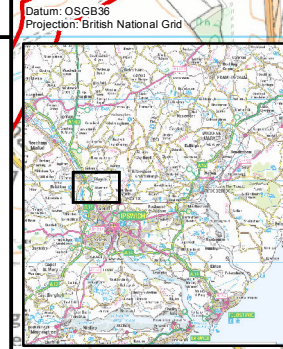
**East Anglia THREE Limited**  
 Dormouse survey locations  
 (Sheet 5 of 7)

Drg No	EA3-L-044	<b>Volume</b>	<b>2</b>
Rev	2	<b>Figure</b>	<b>23.16e</b>
Date	26/10/2015		
Layout	N/A		



**Legend**

- East Anglia THREE Onshore Electrical Transmission Works
- East Anglia THREE substation
- Potential Dormouse Woodland Habitat



**SCOTTISHPOWER RENEWABLES** **VATTENFALL**

Rev	Date	By	Comment
2	26/10/15	AB	Second issue
1	06/08/15	JE	First issue

Original A3 Plot Scale 1:15,000

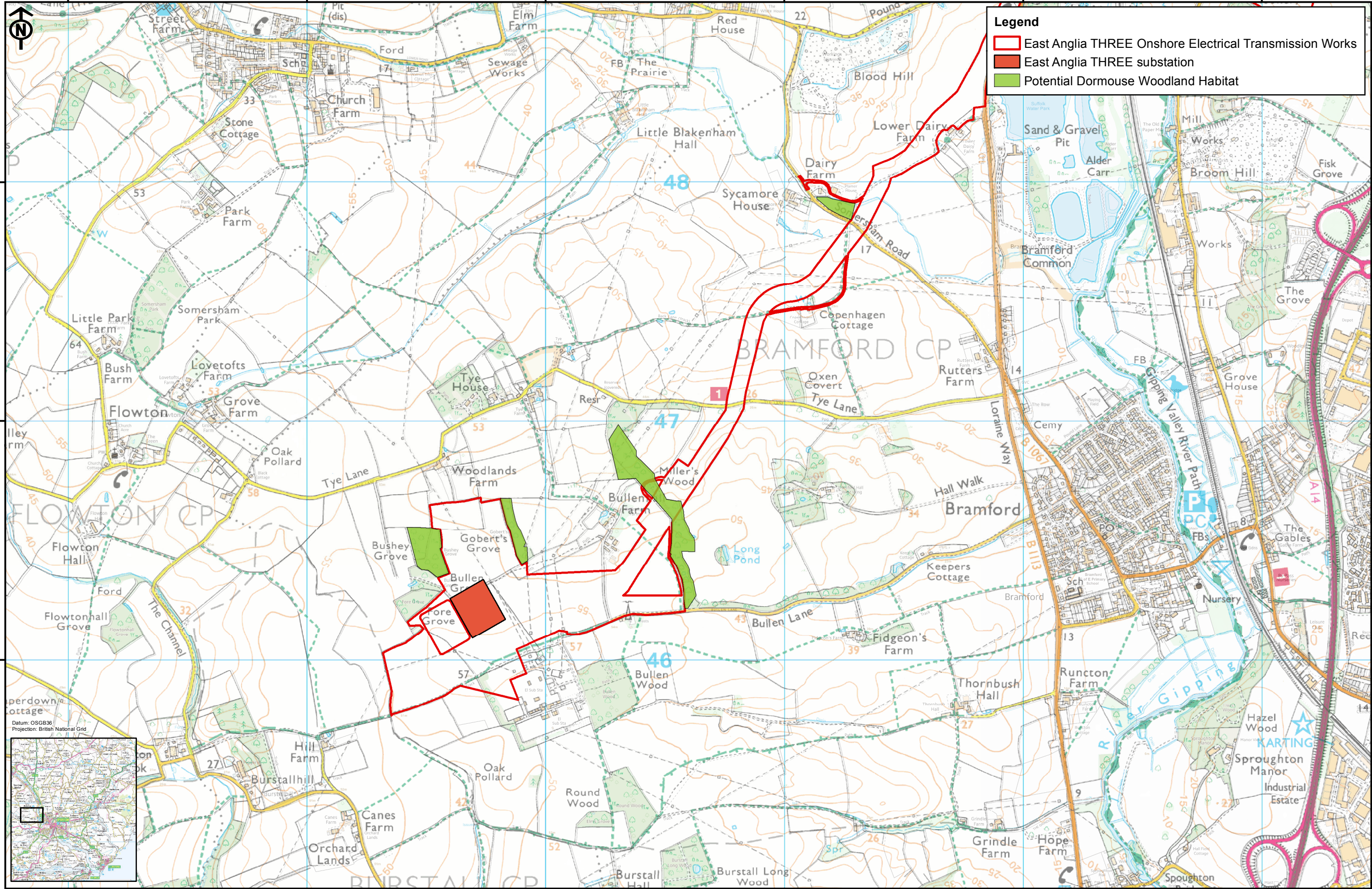
0 250 500 m

© Crown Copyright 2015. All rights reserved. Ordnance Survey Licence 0100031673. Ecology data provided by RSK

**East Anglia THREE Limited**  
 Dormouse survey locations  
 (Sheet 6 of 7)

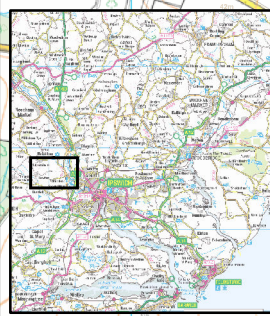
Drg No	EA3-L-044	<b>Volume</b>	<b>2</b>
Rev	2	<b>Figure</b>	<b>23.16f</b>
Date	26/10/2015		
Layout	N/A		





**Legend**

- East Anglia THREE Onshore Electrical Transmission Works
- East Anglia THREE substation
- Potential Dormouse Woodland Habitat

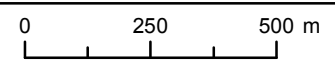


Datum: OSGB36  
Projection: British National Grid

**SCOTTISHPOWER RENEWABLES** **VATTENFALL**

Rev	Date	By	Comment
2	26/10/15	AB	Second issue
1	06/08/15	JE	First issue

Original A3 Plot Scale 1:15,000



© Crown Copyright 2015. All rights reserved.  
Ordnance Survey Licence 0100031673.  
Ecology data provided by RSK

**East Anglia THREE Limited**  
Dormouse survey locations  
(Sheet 7 of 7)

Drg No	EA3-L-044	<b>Volume</b>	<b>2</b>
Rev	2	<b>Figure</b>	<b>23.16g</b>
Date	26/10/2015		
Layout	N/A		

This Page is Intentionally Blank

Chapter 23 (i) Figures End Here