

East Anglia THREE

Chapter 24

Onshore Ornithology Figures

Environmental Statement

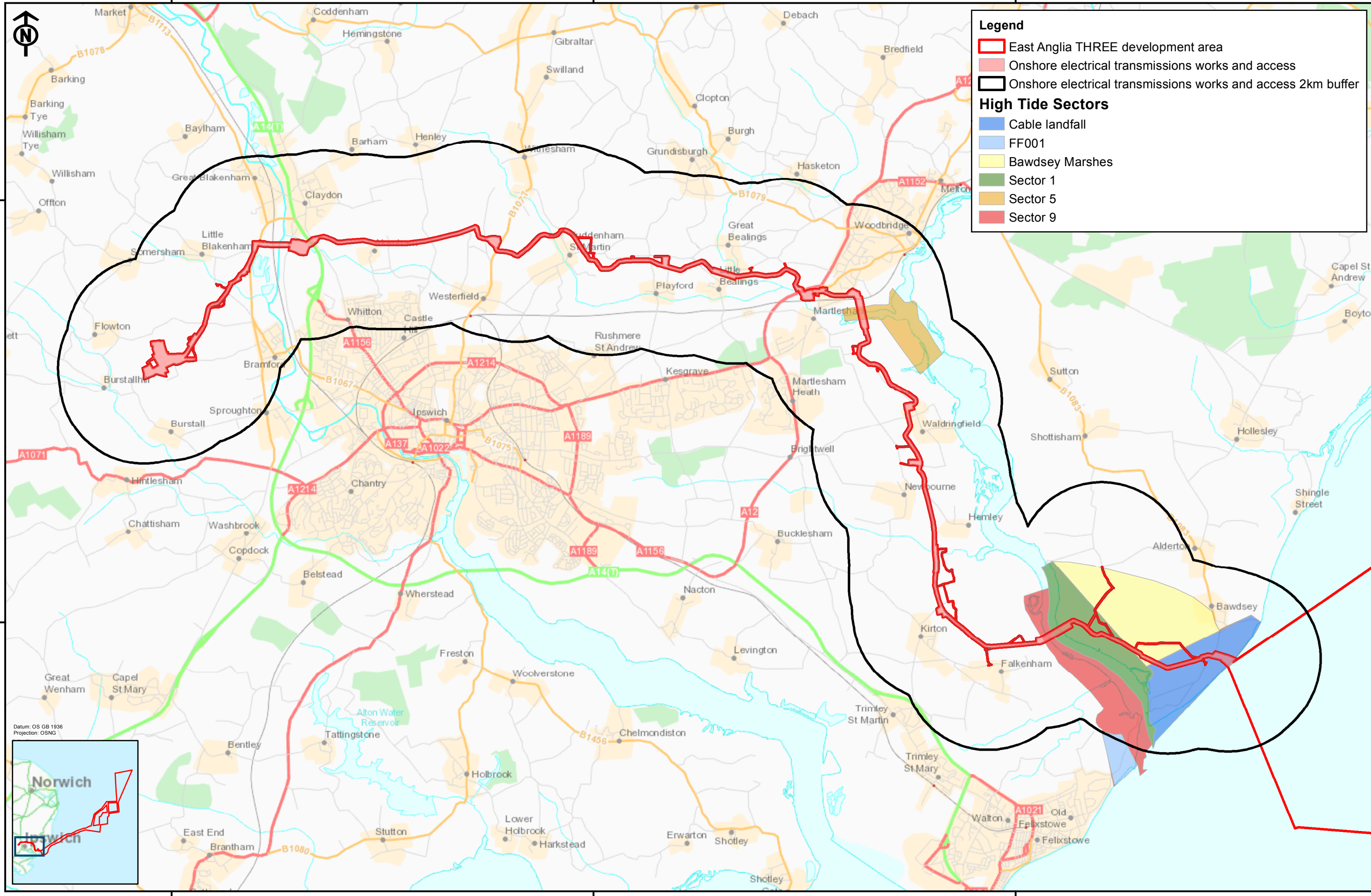
Volume 2

Document Reference – 6.2.24 (a)

Author – MacArthur Green Ltd
East Anglia THREE Limited
Date – November 2015
Revision History – Revision A



This Page is Intentionally Blank

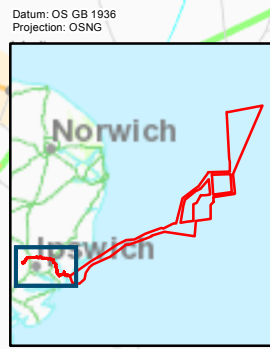


Legend

- East Anglia THREE development area
- Onshore electrical transmissions works and access
- Onshore electrical transmissions works and access 2km buffer

High Tide Sectors

- Cable landfall
- FF01
- Bawdsey Marshes
- Sector 1
- Sector 5
- Sector 9



SCOTTISHPOWER RENEWABLES **VATTENFALL**

Rev	Date	By	Comment
01	19/10/15	BJF	Second issue
0	08/10/15	BJF	First issue

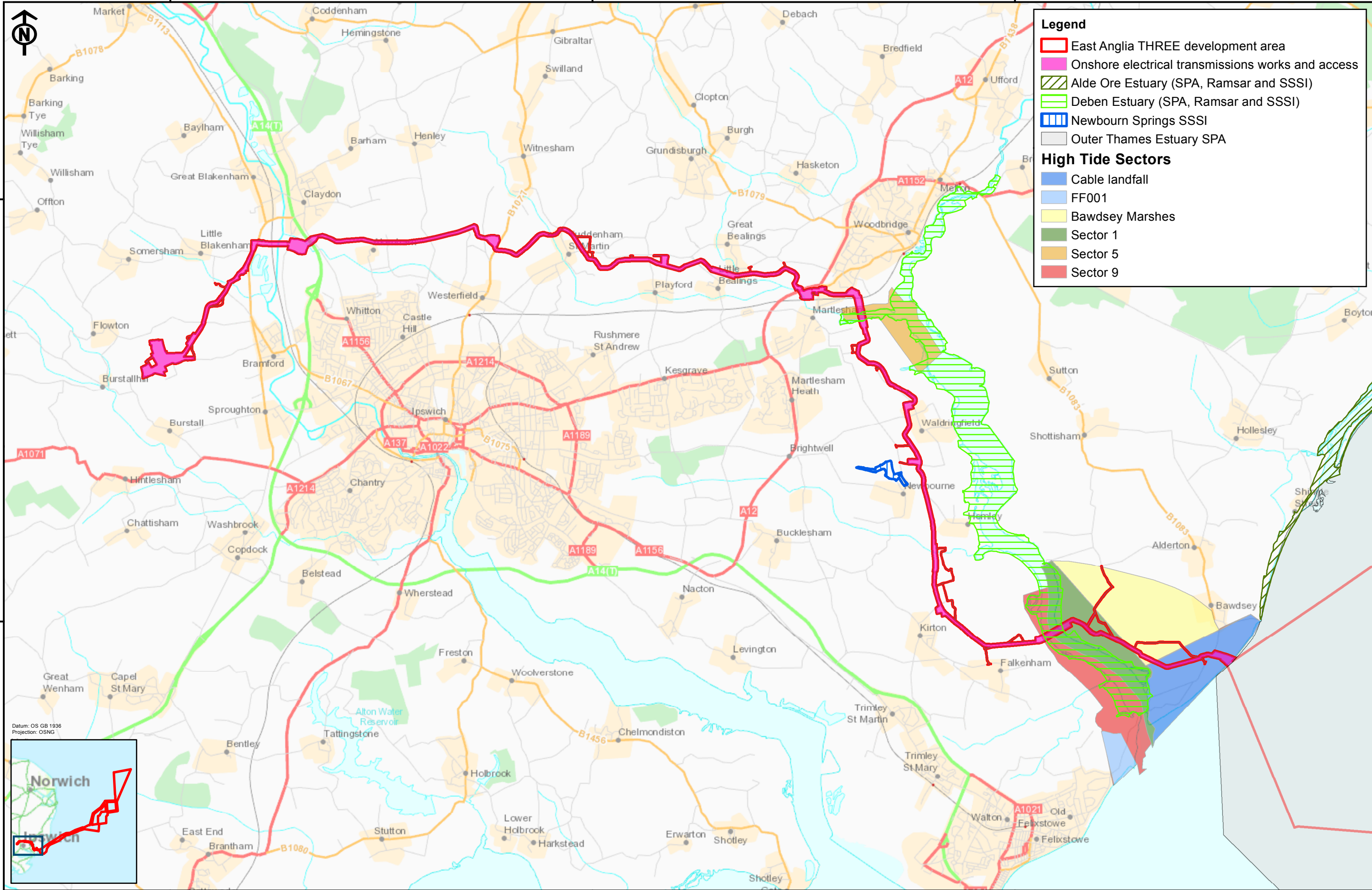
Original A3 Plot Scale 1:85,000

0 1 2 km

Ordnance Survey data © Crown copyright and database right 2015
© East Anglia Offshore Wind Limited 2015

East Anglia THREE Limited
Study area for onshore ornithology receptors

Drg No		Figure 24.1
Rev	01	
Date	19/10/15	
Layout	N/A	



Legend

- East Anglia THREE development area
- Onshore electrical transmissions works and access
- Alde Ore Estuary (SPA, Ramsar and SSSI)
- Deben Estuary (SPA, Ramsar and SSSI)
- Newbourn Springs SSSI
- Outer Thames Estuary SPA

High Tide Sectors

- Cable landfall
- FF001
- Bawdsey Marshes
- Sector 1
- Sector 5
- Sector 9



Datum: OS GB 1936
Projection: OSNG

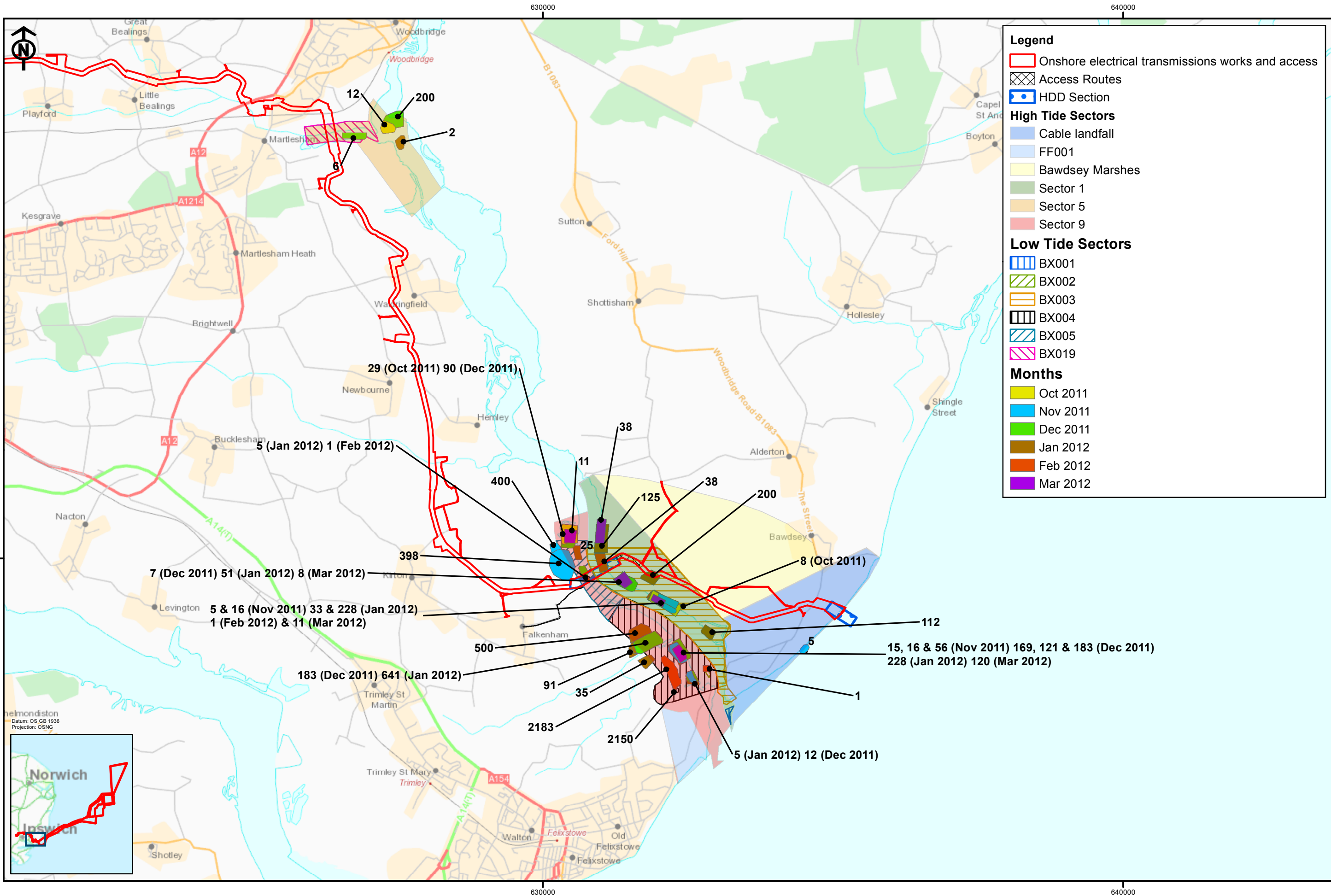
Rev	Date	By	Comment
02	23/10/15	BJF	Third Issue
01	19/10/15	BJF	Second issue
0	08/10/15	BJF	First issue

Original A3 Plot Scale 1:85,000

Ordnance Survey data © Crown copyright and database right 2014
© Crown copyright. All rights reserved. Natural England 2015.
© East Anglia Offshore Wind Limited 2015

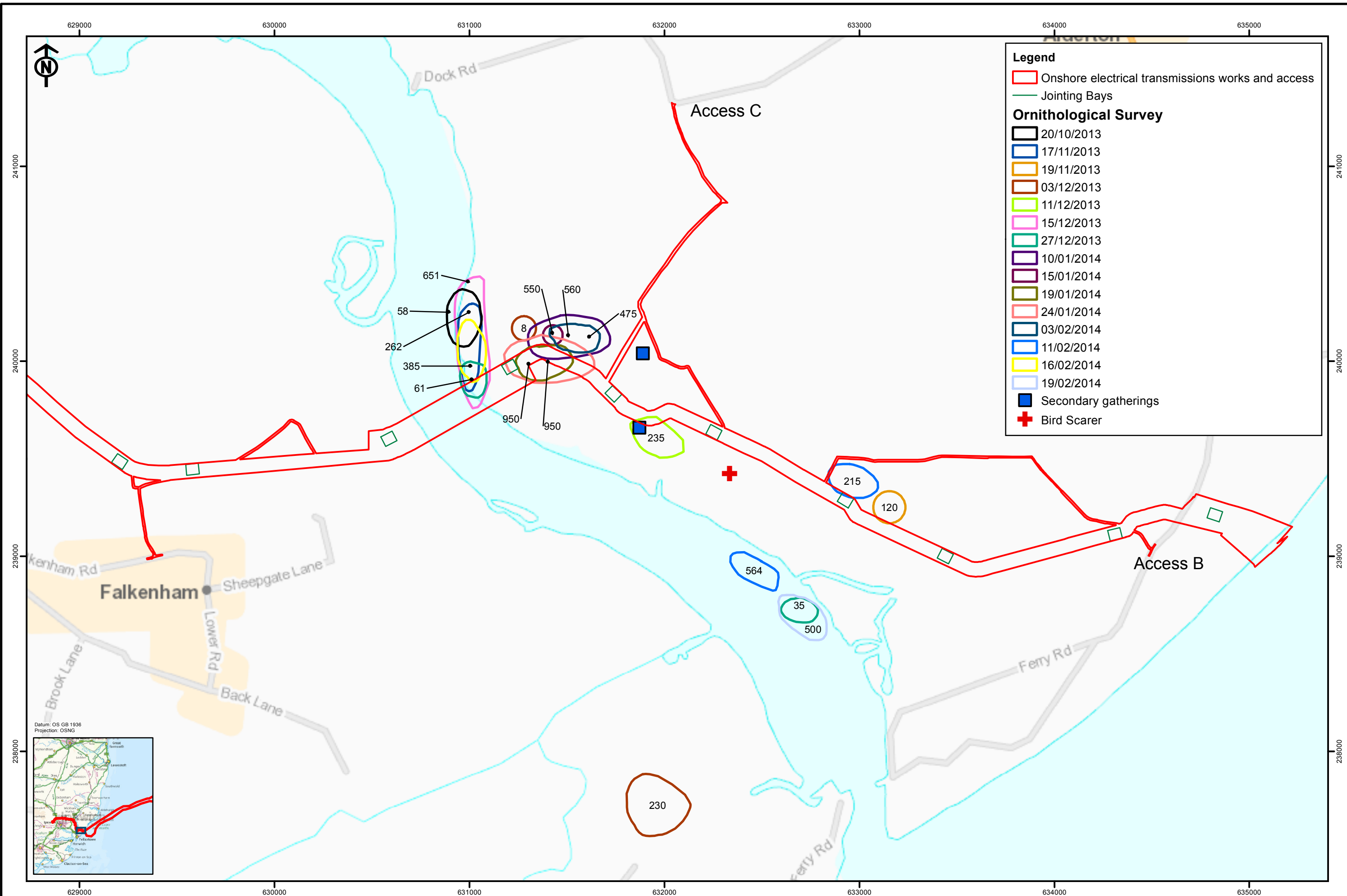
East Anglia THREE Limited
Statutory designated sites with
ornithology interest features

Drg No		Figure 24.2
Rev	02	
Date	23/10/15	
Layout	N/A	



Rev	Date	By	Comment
01	19/10/15	BJF	Second issue
0	08/10/15	BJF	First issue

Drg No		Figure 24.6
Rev	01	
Date	19/10/15	
Layout	N/A	



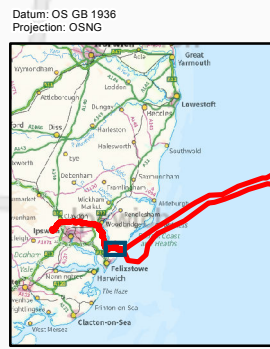
Legend

- Onshore electrical transmissions works and access
- Jointing Bays

Ornithological Survey

- 20/10/2013
- 17/11/2013
- 19/11/2013
- 03/12/2013
- 11/12/2013
- 15/12/2013
- 27/12/2013
- 10/01/2014
- 15/01/2014
- 19/01/2014
- 24/01/2014
- 03/02/2014
- 11/02/2014
- 16/02/2014
- 19/02/2014

- Secondary gatherings
- + Bird Scarer



Rev	Date	By	Comment
02	29/10/15	LNJ	Third issue
01	19/10/15	BJJ	Second issue
0	08/10/15	BJJ	First issue

Original A3 Plot Scale 1:17,500

0 250 500 Metres

Ordnance Survey data © Crown copyright and database right 2014
© East Anglia Offshore Wind Limited 2015

East Anglia THREE Limited
Location of East Anglia THREE construction work in relation to Brent goose distribution 2013-14

Drg No		Figure 24.7
Rev	02	
Date	29/10/15	
Layout	N/A	

Ref: Ramsar (subset)

Chapter 24 (a) Figures End Here