

East Anglia THREE

Chapter 9

0 0 ' V °
Figures

Environmental Statement

Volume 2

Document Reference – 6.2. 9'

Author – Optimised Environments Ltd
EastAnglia THREE Limited
Date – November 2015
Revision History – Revision A




This Page is Intentionally Blank

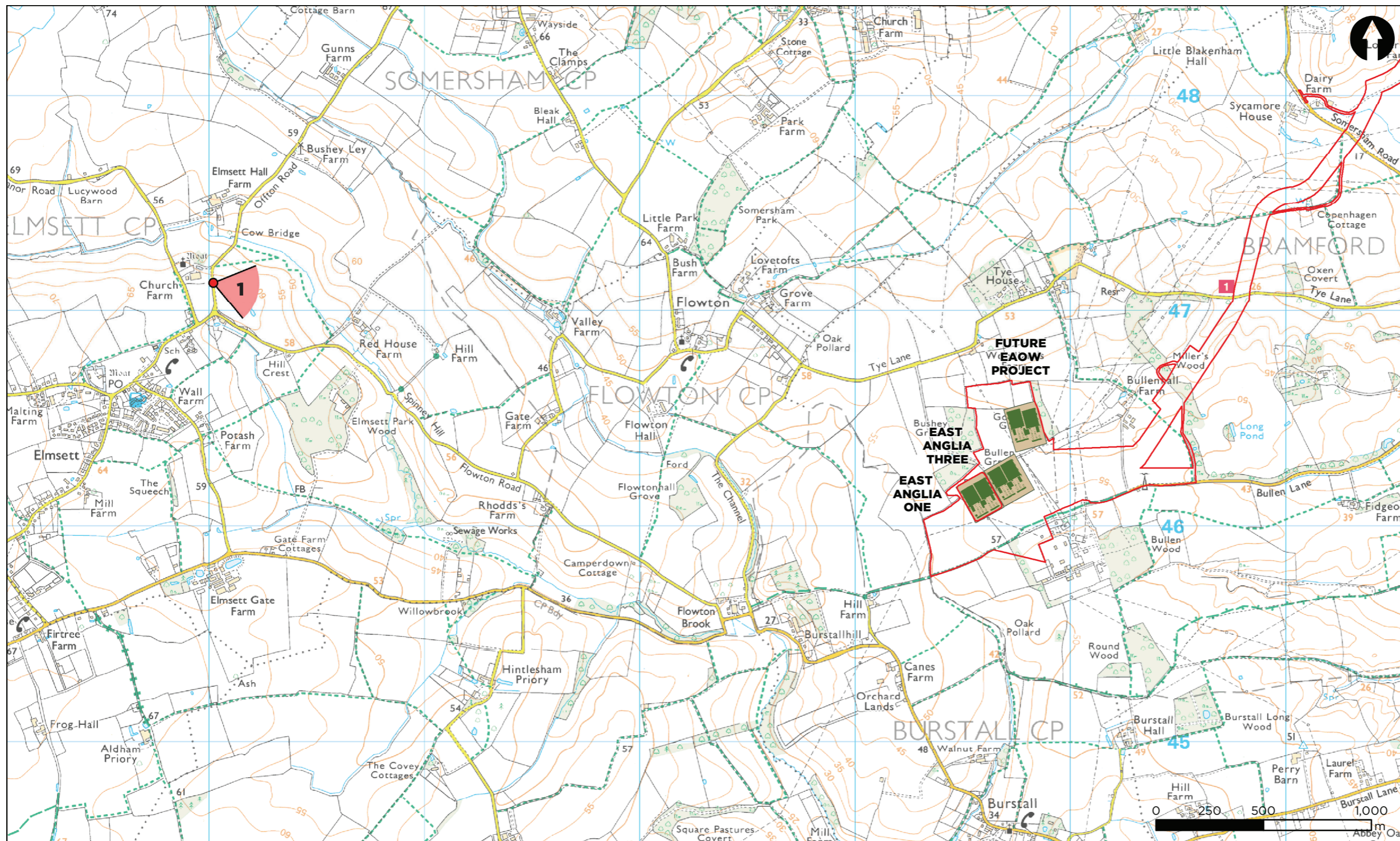
East Anglia THREE Offshore Windfarm

Seascape, Landscape and Visual Impact Assessment (SLVIA) Figures






East Anglia Offshore Wind Ltd

November 2015





Legend

-  Red Line Boundary
-  Viewpoint
-  East Anglia Onshore Development
-  Site Layout
-  Compound

Viewpoint Location Plan 1:20,000 @ A3

Contains Ordnance Survey digital data © Crown copyright, All rights reserved. 2015 Licence number 0100031673

Data for Viewpoint 1: Offton Road, near Elmsett Village

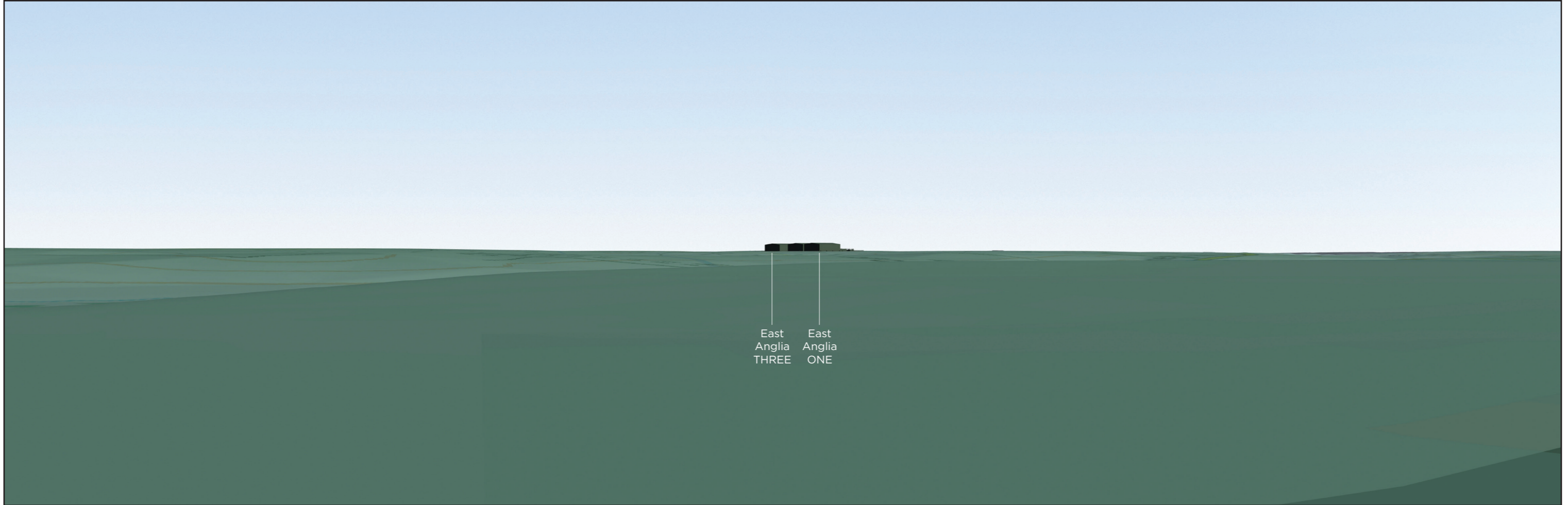
Viewpoint Grid Reference: 606020m E 247129m N (OS BNG)
 View Direction: 104 Degrees from North
 Viewpoint Elevation: 63.4m AOD
 Horizontal Field of View: 72 Degrees
 Nearest Distance to East Anglia ONE: 3.6km, East Anglia THREE: 3.7km and East Anglia FOUR: 3.7km
 Image Viewing Distance: 32cm
 Date & Time of Photo: 07/11/2013, 13:34:26

FIGURE 29.9
Viewpoint 1: Offton Road

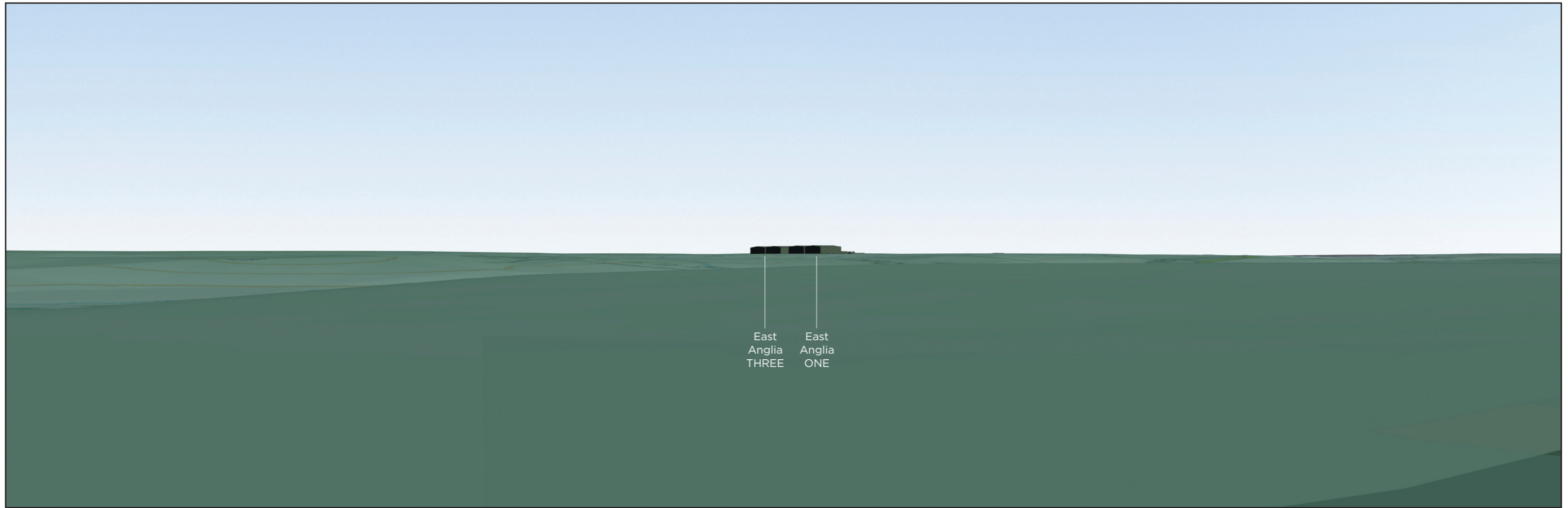
**EAST ANGLIA THREE
OFFSHORE WIND FARM**



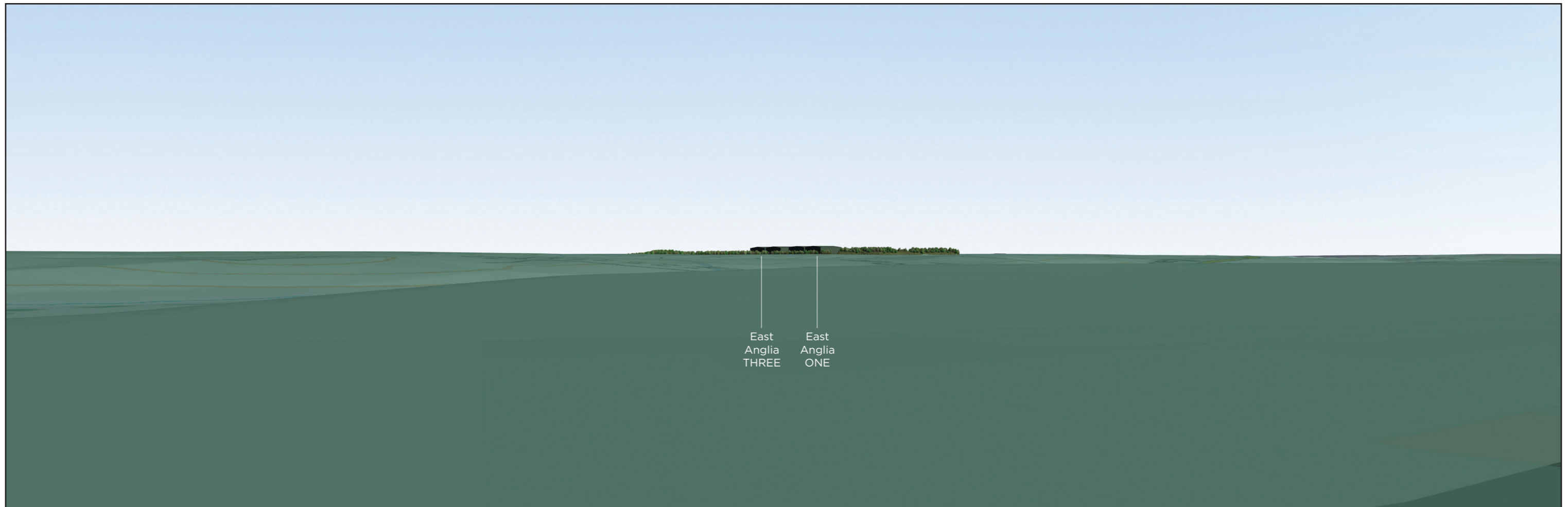
Existing View from Viewpoint 1 - Offton Road, near Elmsett Village. 72 degrees horizontal field of view, 32 cm viewing distance and 104 degrees view direction.



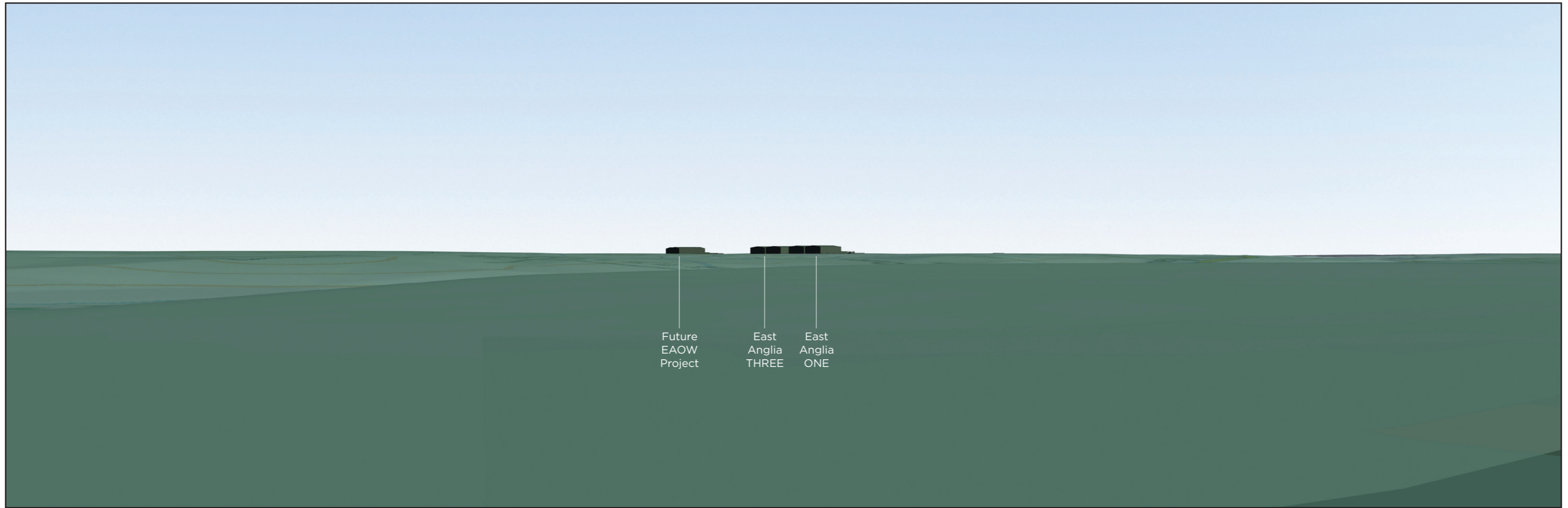
Computer Model Visualisation of East Anglia THREE Phase 1 substation with East Anglia ONE converter station (only visible features are labelled).



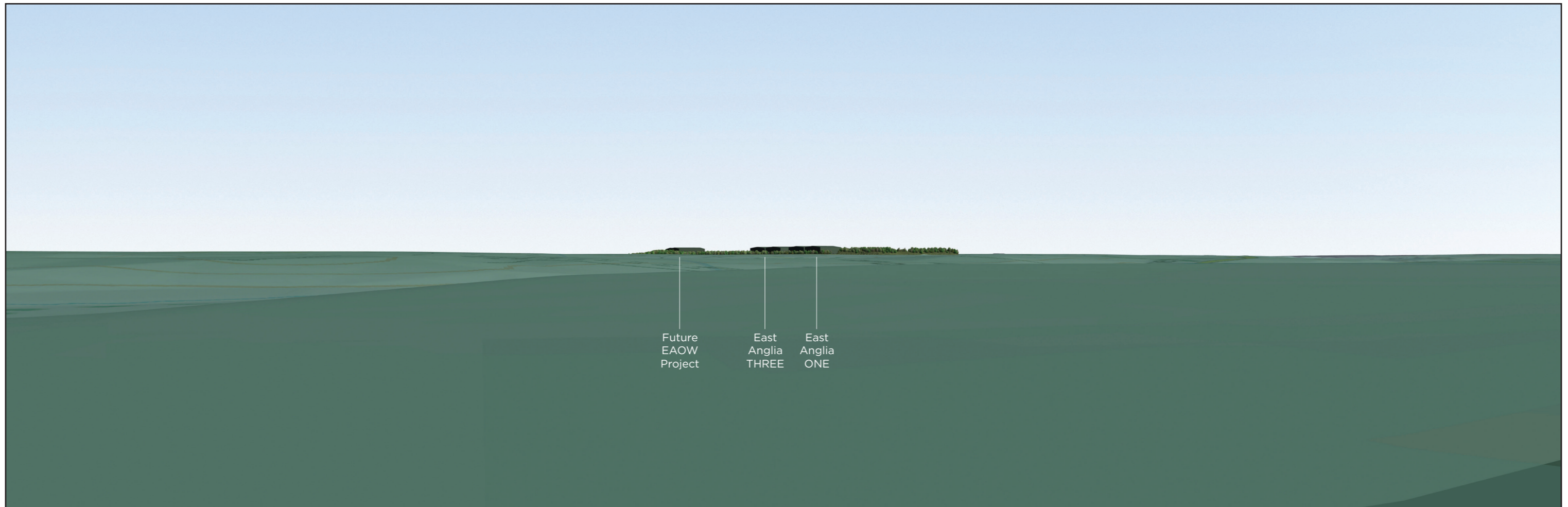
Computer Model Visualisation of East Anglia THREE Phase 2 substation with East Anglia ONE converter station (only visible features are labelled).



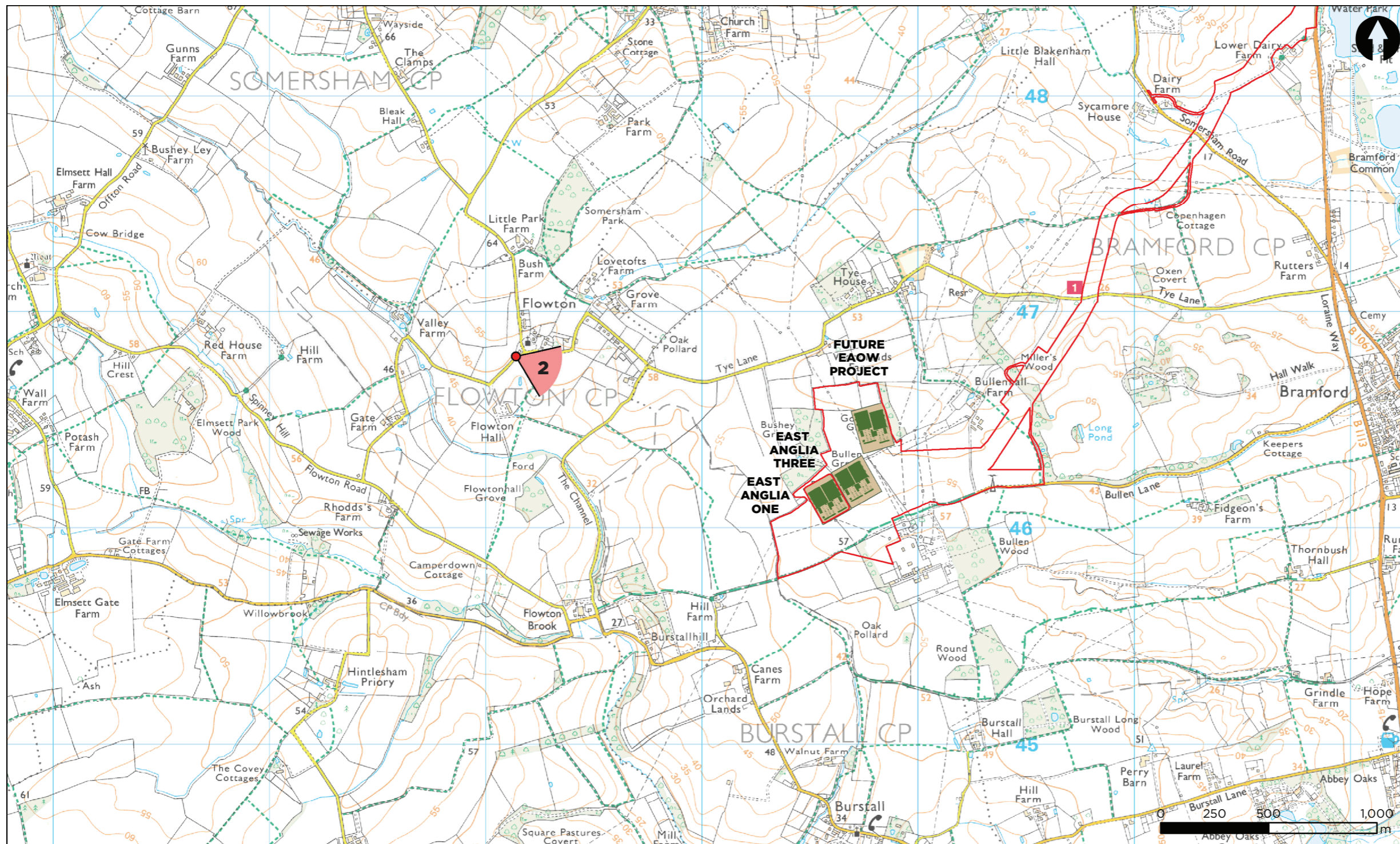
Computer Model Visualisation of East Anglia THREE Phase 2 substation with East Anglia ONE converter station and landscape mitigation (only visible features are labelled).







Computer Model Visualisation of East Anglia ONE converter station, East Anglia THREE substation and a future EAOW project (only visible features are labelled).



Computer Model Visualisation of East Anglia ONE converter station, East Anglia THREE substation and a future EAOW project with landscape mitigation (only visible features are labelled).



Legend

-  Red Line Boundary
-  Viewpoint
- East Anglia Onshore Development**
-  Site Layout
-  Compound

Viewpoint Location Plan 1:20,000 @ A3

Contains Ordnance Survey digital data © Crown copyright, All rights reserved. 2015 Licence number 0100031673

Data for Viewpoint 2: Flowton Village

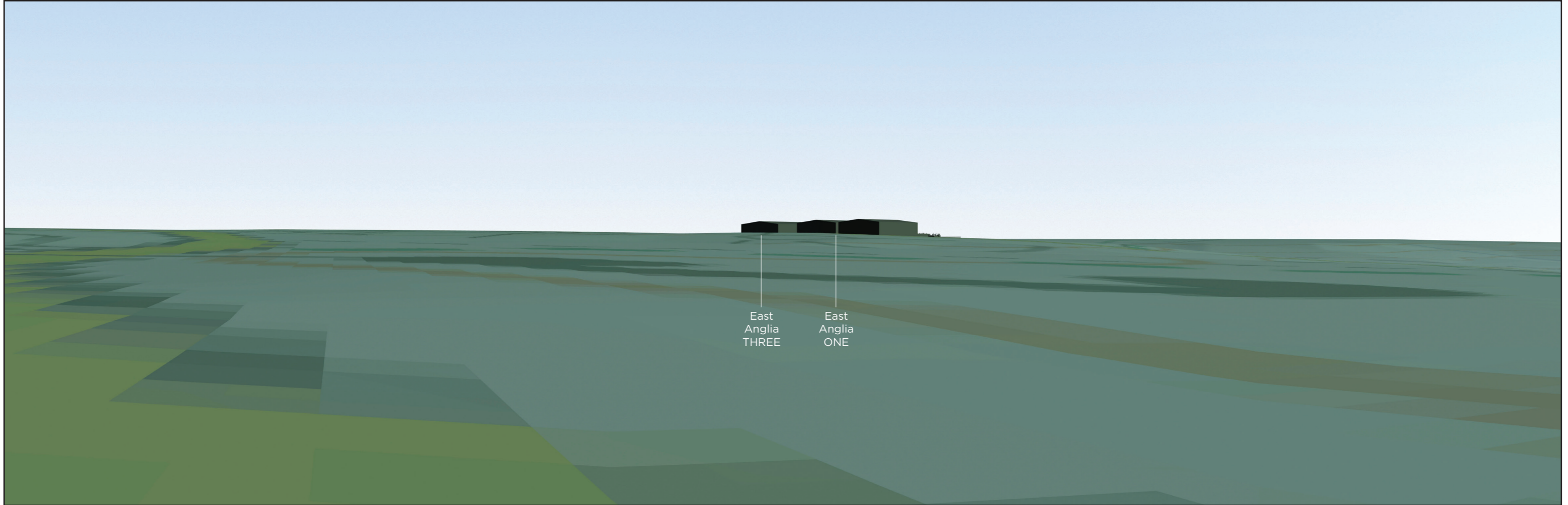
Viewpoint Grid Reference: 608140m E 246793m N (OS BNG)
 View Direction: 113 Degrees from North
 Viewpoint Elevation: 52m AOD
 Horizontal Field of View: 72 Degrees
 Nearest Distance to East Anglia ONE: 1.47km East Anglia THREE: 1.56km and East Anglia FOUR: 1.56km
 Image Viewing Distance: 32cm
 Date & Time of Photo: 07/11/2013, 13:55:09

FIGURE 29.10
Viewpoint 2: Flowton Village

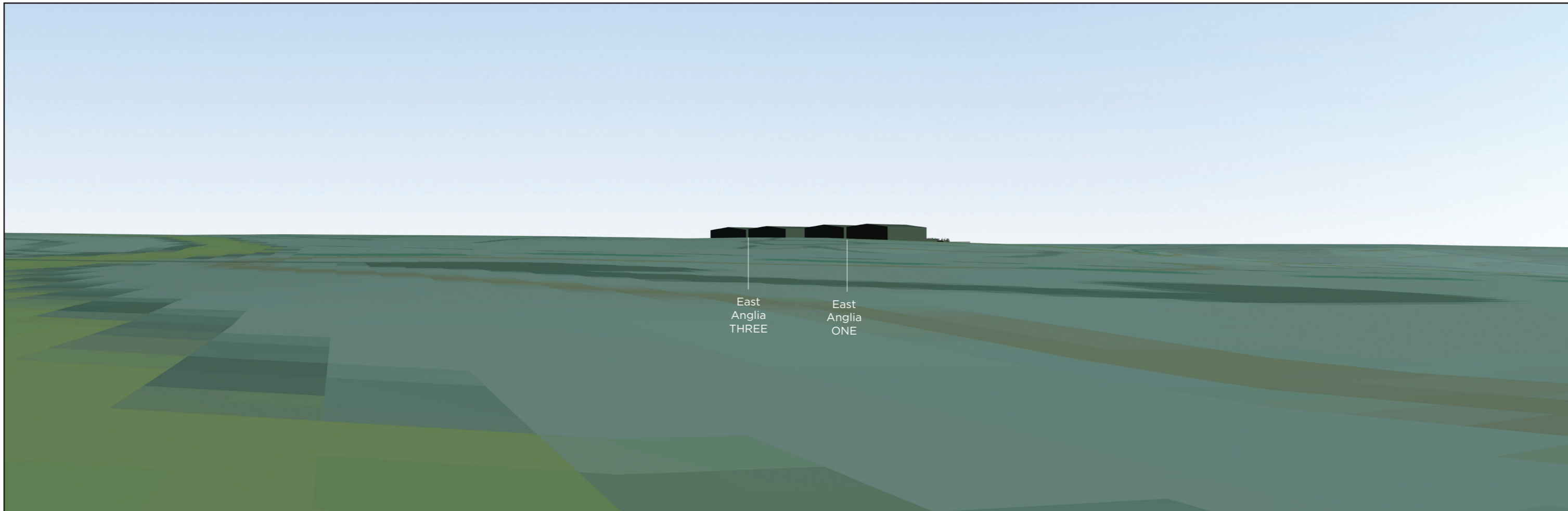
**EAST ANGLIA THREE
OFFSHORE WIND FARM**



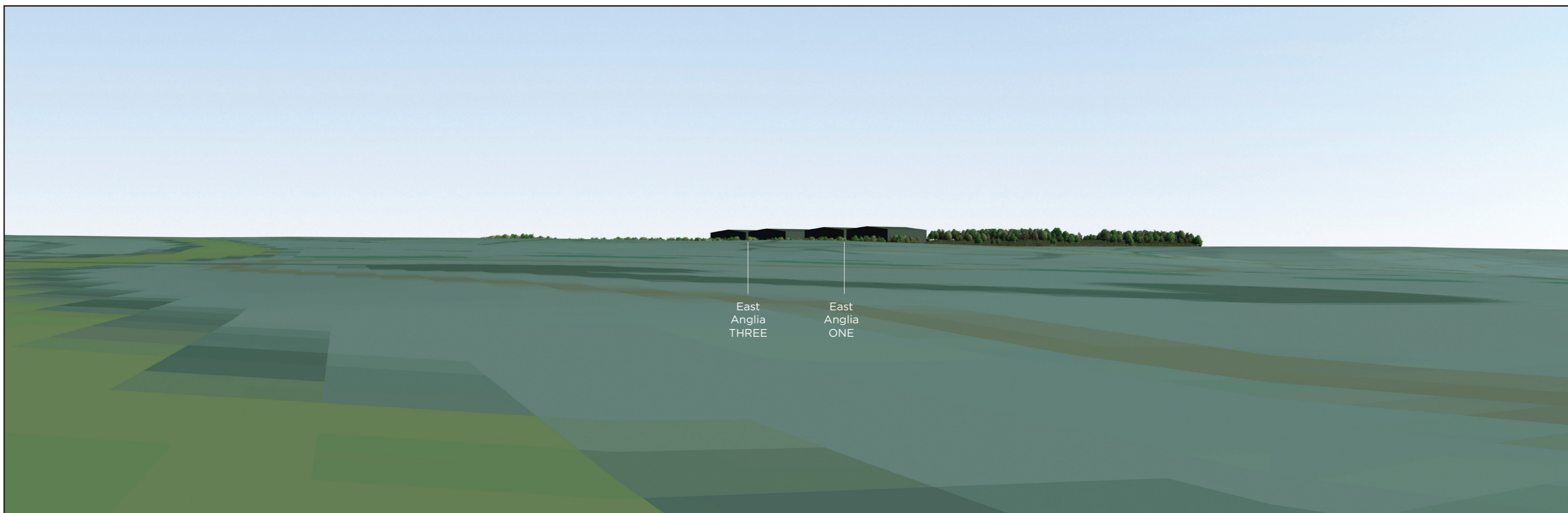
Existing View from Viewpoint 2 - Flowton Village. 72 degrees horizontal field of view, 32 cm viewing distance and 113 degrees view direction.



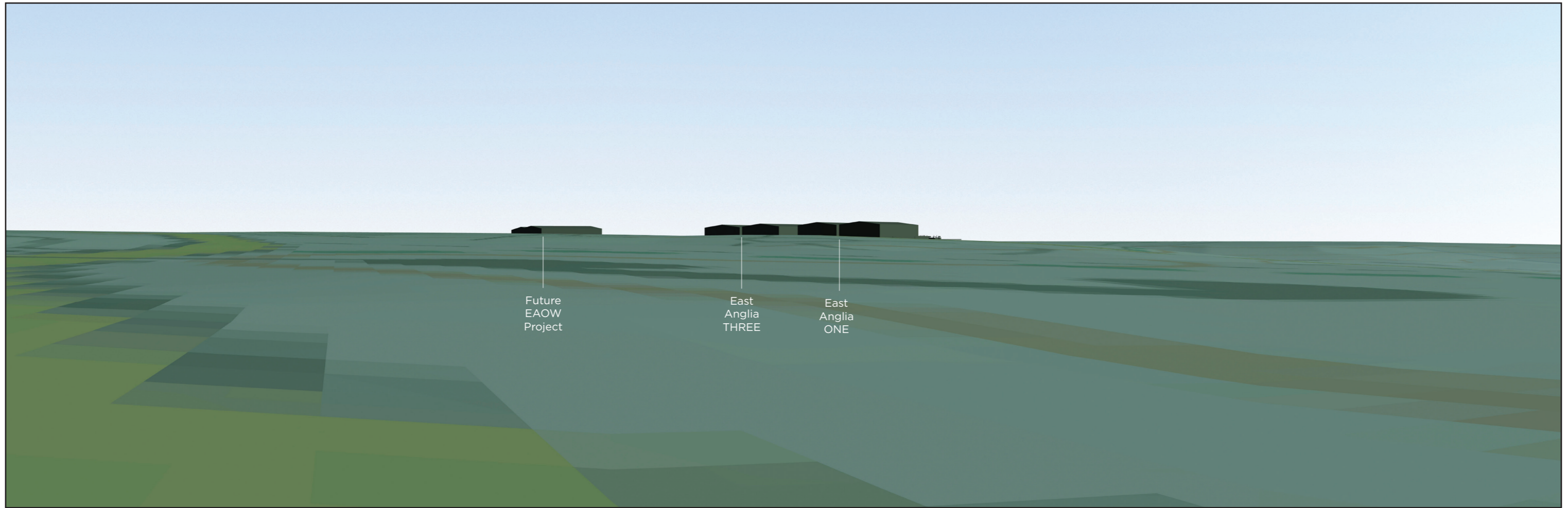
Computer Model Visualisation of East Anglia THREE Phase 1 substation with East Anglia ONE converter station (only visible features are labelled).



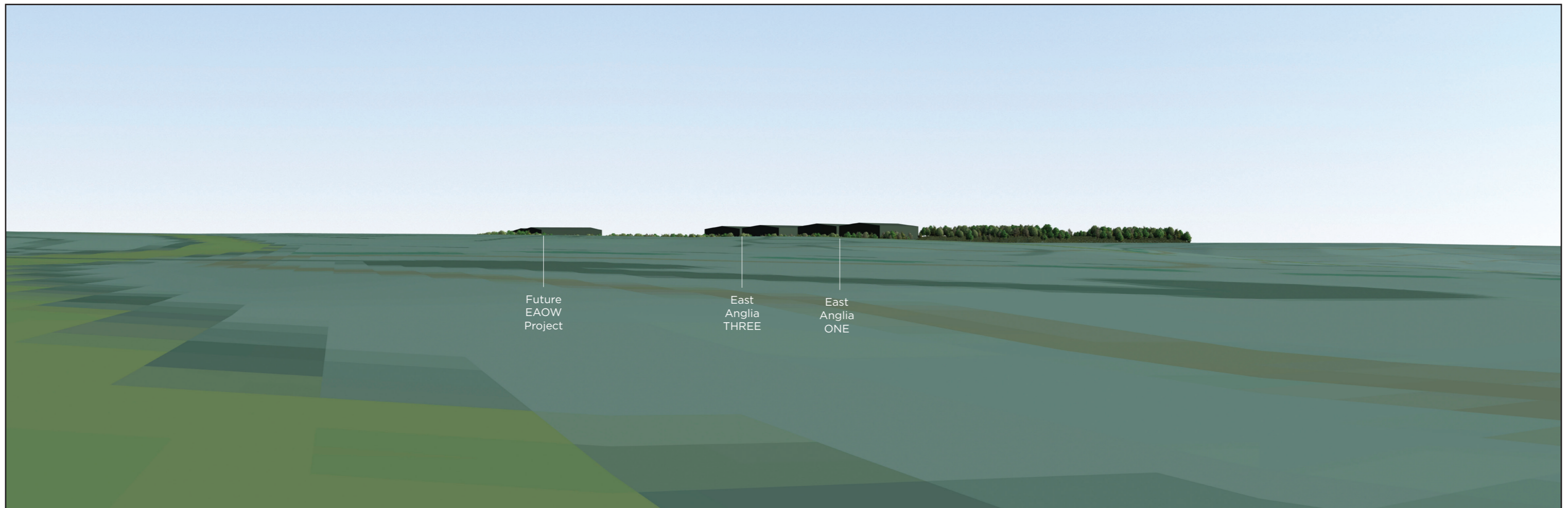
Computer Model Visualisation of East Anglia THREE Phase 2 substation with East Anglia ONE converter station (only visible features are labelled).



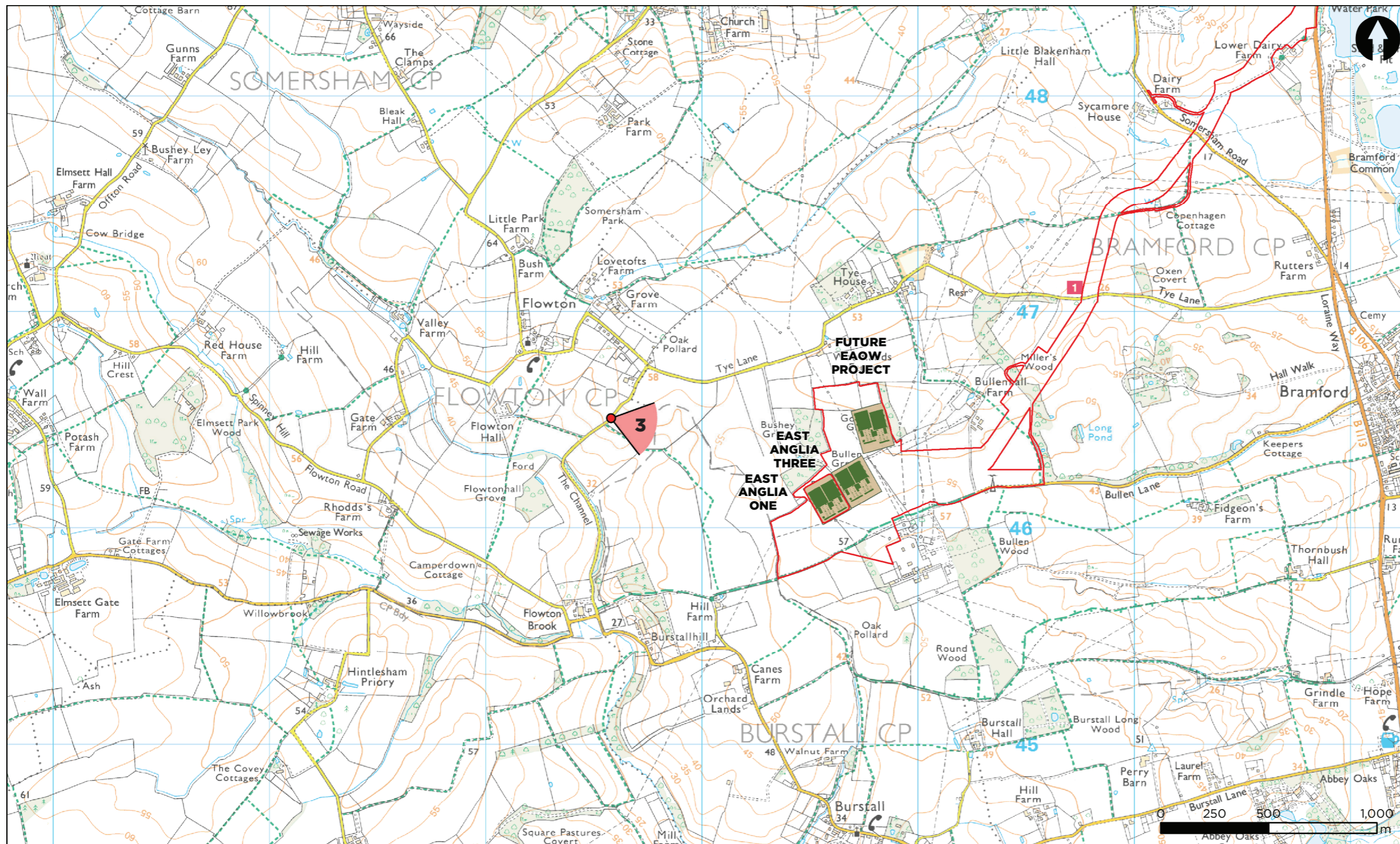
Computer Model Visualisation of East Anglia THREE Phase 2 substation with East Anglia ONE converter station and landscape mitigation (only visible features are labelled).







Computer Model Visualisation of East Anglia ONE converter station, East Anglia THREE substation and a future EAOW project (only visible features are labelled).



Computer Model Visualisation of East Anglia ONE converter station, East Anglia THREE substation and a future EAOW project with landscape mitigation (only visible features are labelled).



Legend

-  Red Line Boundary
-  Viewpoint
- East Anglia Onshore Development
 -  Site Layout
 -  Compound

Viewpoint Location Plan 1:20,000 @ A3

Contains Ordnance Survey digital data © Crown copyright, All rights reserved. 2015 Licence number 0100031673

Data for Viewpoint 3: PROW near Flowton Village

Viewpoint Grid Reference: 608580m E 246508m N (OS BNG)

View Direction: 106 Degrees from North

Viewpoint Elevation: 53.5m AOD

Horizontal Field of View: 72 Degrees

Nearest Distance to East Anglia ONE: 0.96km East Anglia THREE: 1.05km and East Anglia FOUR: 1.13km

Image Viewing Distance: 32cm

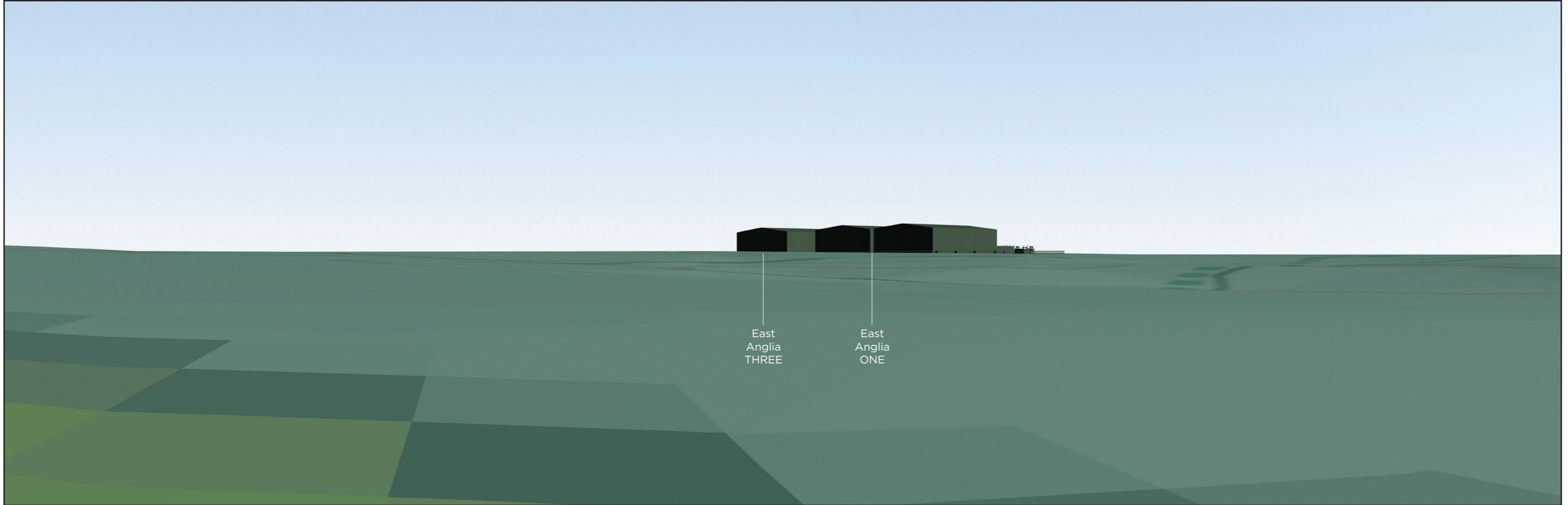
Date & Time of Photo: 07/11/2013, 14:14:35

FIGURE 29.11
Viewpoint 3: PROW
near Flowton Village

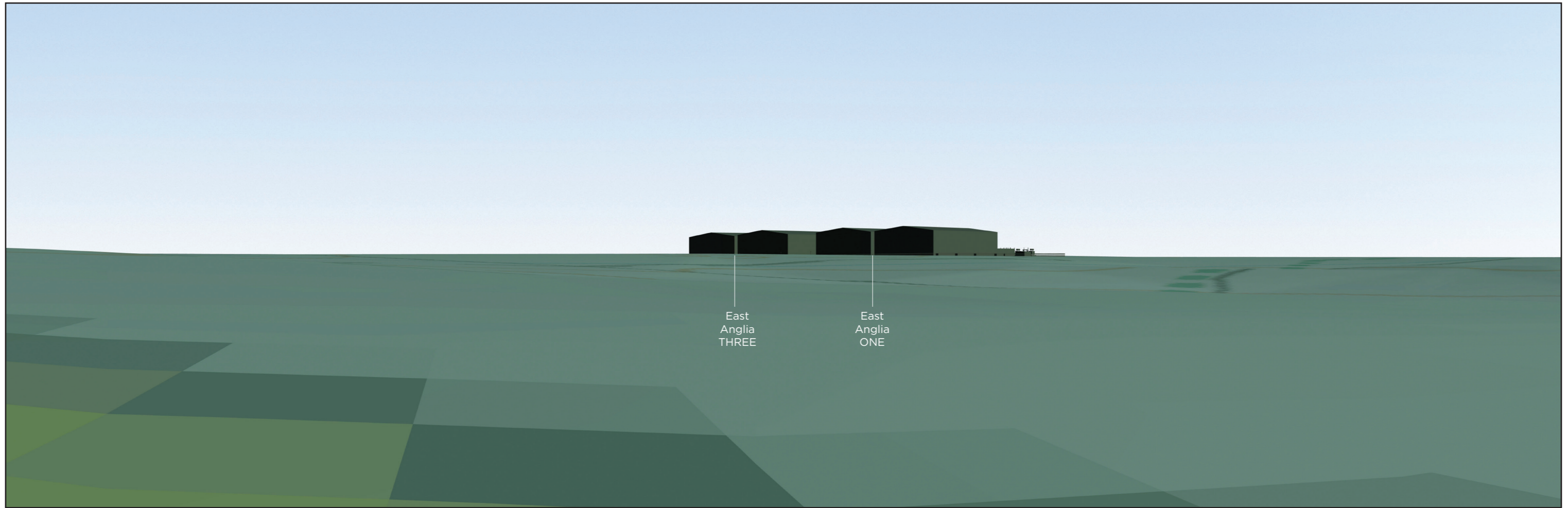
**EAST ANGLIA THREE
OFFSHORE WIND FARM**



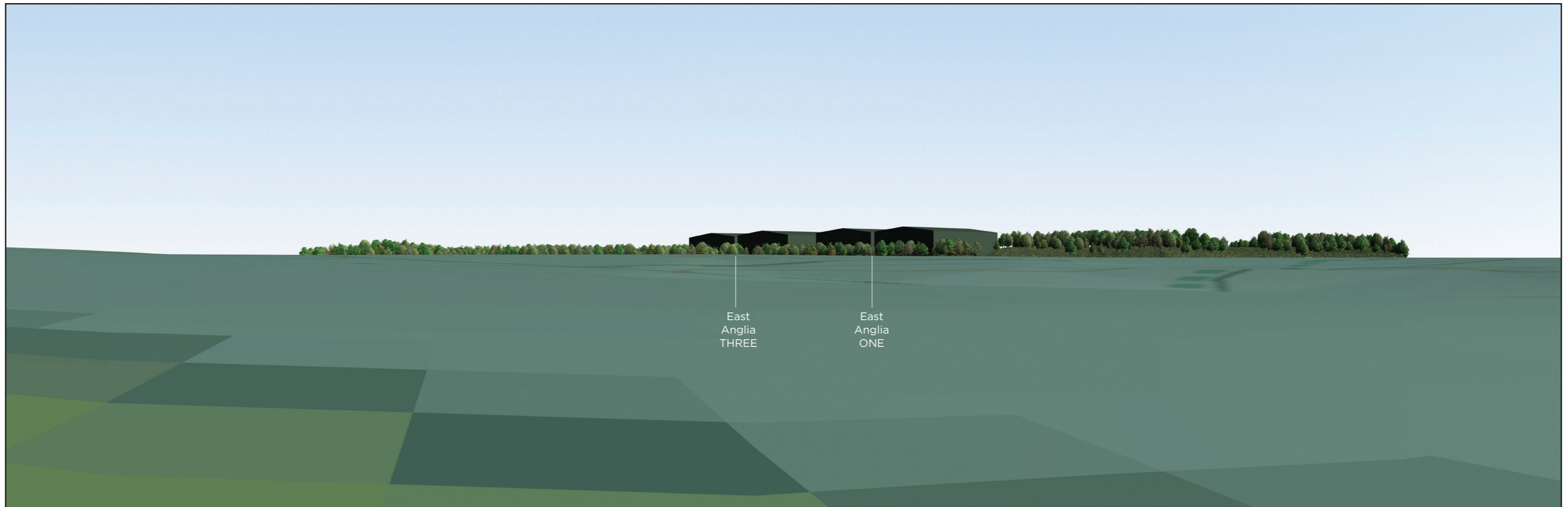
Existing View from Viewpoint 3 - PROW near Flowton Village. 72 degrees horizontal field of view, 32 cm viewing distance and 106 degrees view direction.



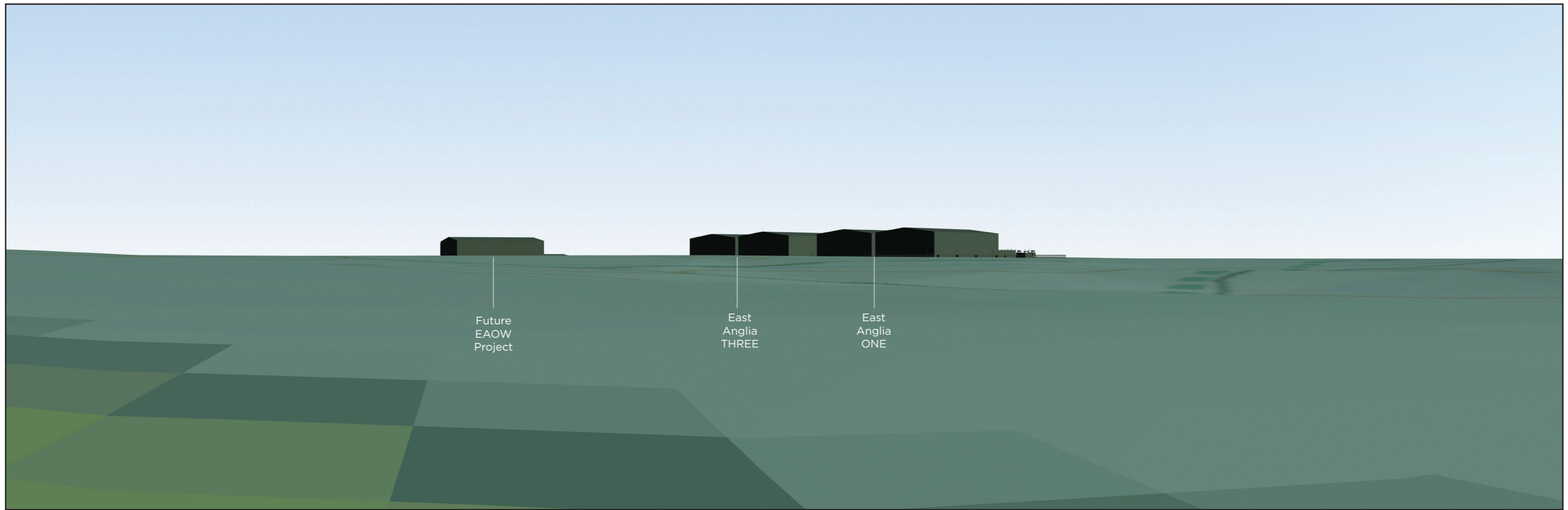
Computer Model Visualisation of East Anglia THREE Phase 1 substation with East Anglia ONE converter station (only visible features are labelled).



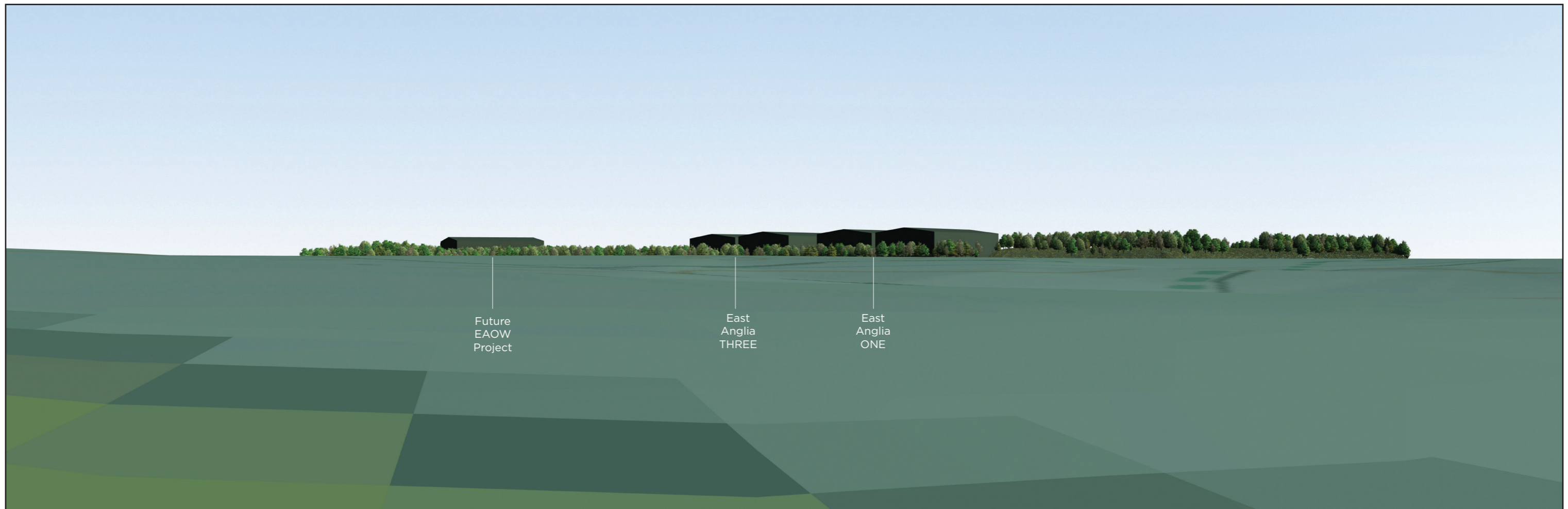
Computer Model Visualisation of East Anglia THREE Phase 2 substation with East Anglia ONE converter station (only visible features are labelled).



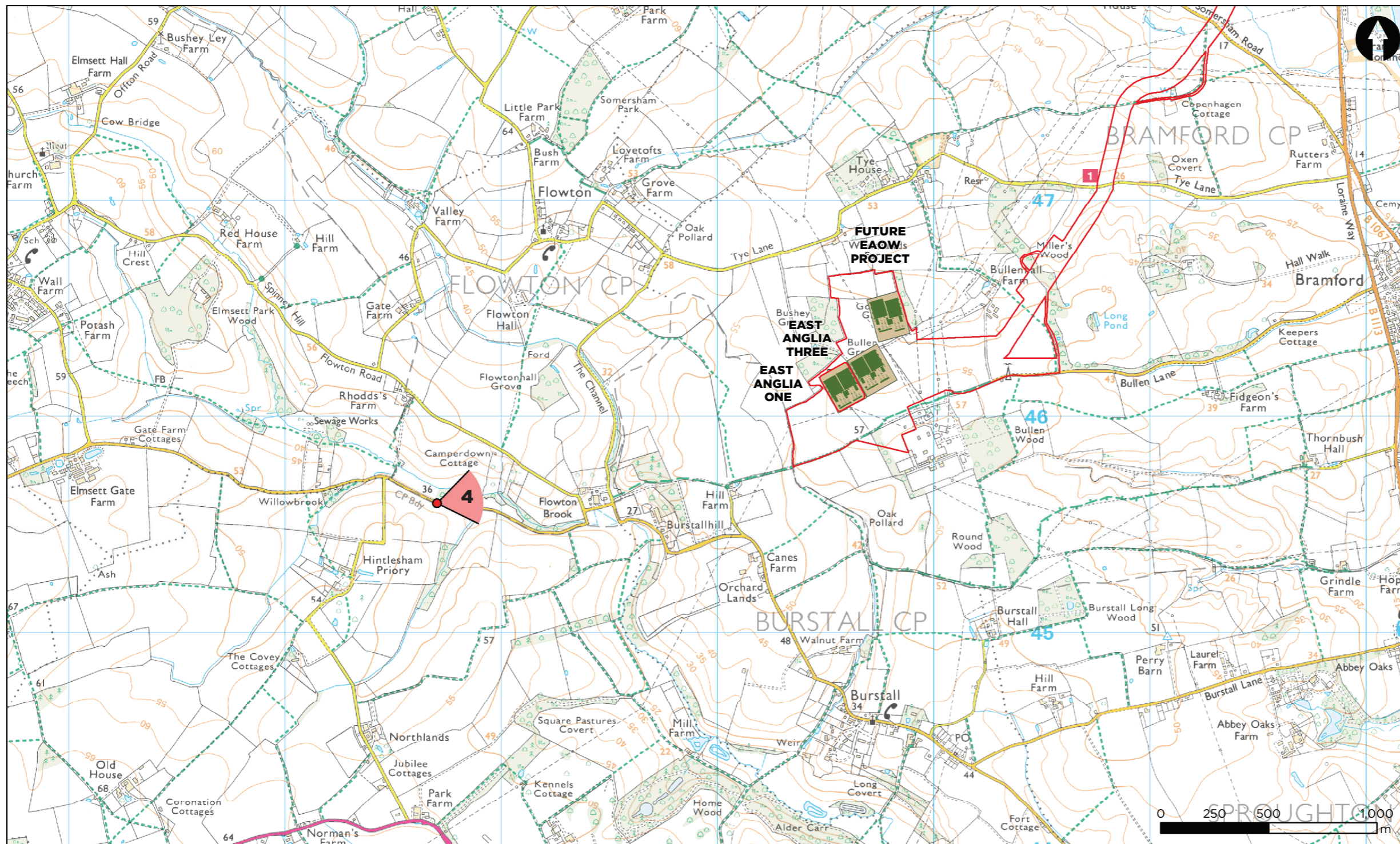
Computer Model Visualisation of East Anglia THREE Phase 2 substation with East Anglia ONE converter station and landscape mitigation (only visible features are labelled).



Computer Model Visualisation of East Anglia ONE converter station, East Anglia THREE substation and a future EAOW project (only visible features are labelled).



Computer Model Visualisation of East Anglia ONE converter station, East Anglia THREE substation and a future EAOW project with landscape mitigation (only visible features are labelled).



Legend





-  Red Line Boundary
-  Viewpoint
- East Anglia Onshore Development
 -  Site Layout
 -  Compound

FIGURE 29.12
Viewpoint 4: Minor Road to Hintlesham Priory

EAST ANGLIA THREE OFFSHORE WIND FARM

Viewpoint Location Plan 1:20,000 @ A3

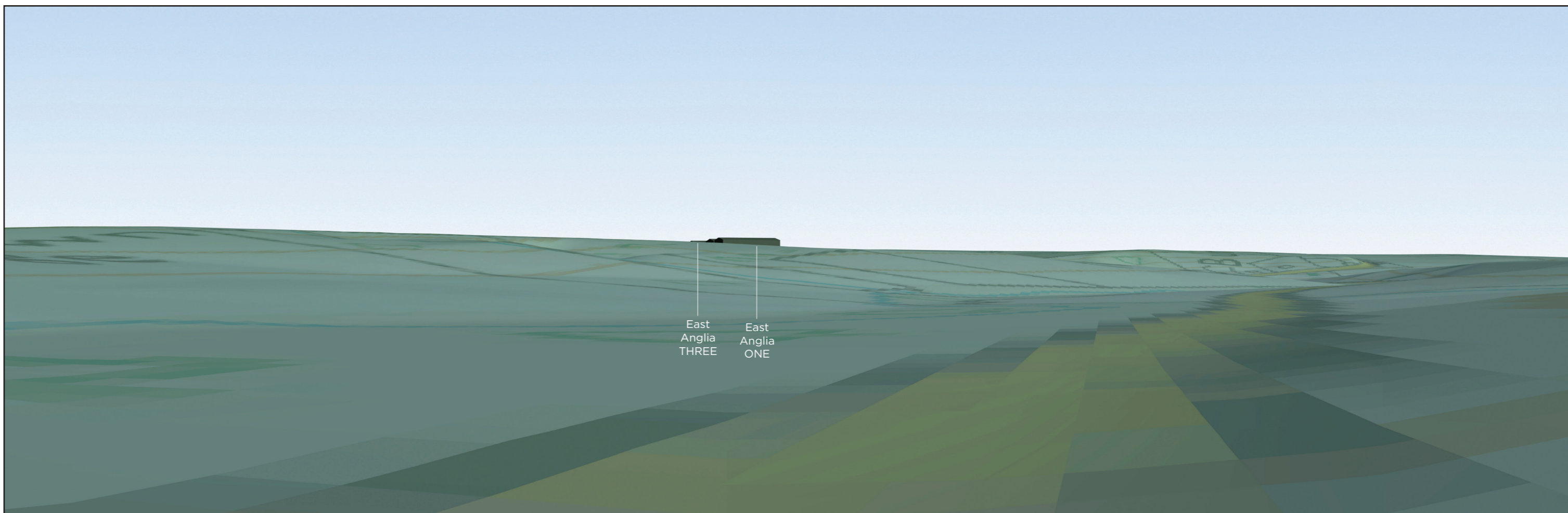
Contains Ordnance Survey digital data © Crown copyright, All rights reserved. 2015 Licence number 0100031673

Data for Viewpoint 4: Minor Road to Hintlesham Priory

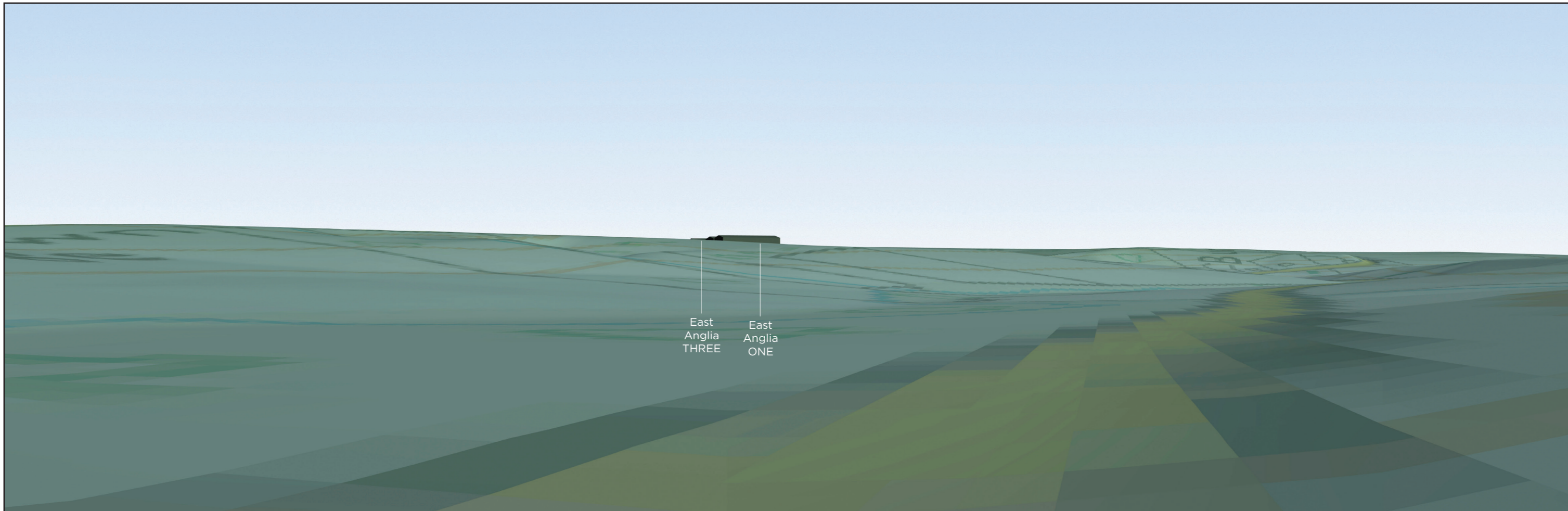
Viewpoint Grid Reference: 607705m E 245598m N (OS BNG)
 View Direction: 80 Degrees from North
 Viewpoint Elevation: 36.5m AOD
 Horizontal Field of View: 72 Degrees
 Nearest Distance to East Anglia ONE: 1.87km East Anglia THREE: 2km and East Anglia FOUR: 2.2km
 Image Viewing Distance: 32cm
 Date & Time of Photo: 07/11/2013, 14:36:45



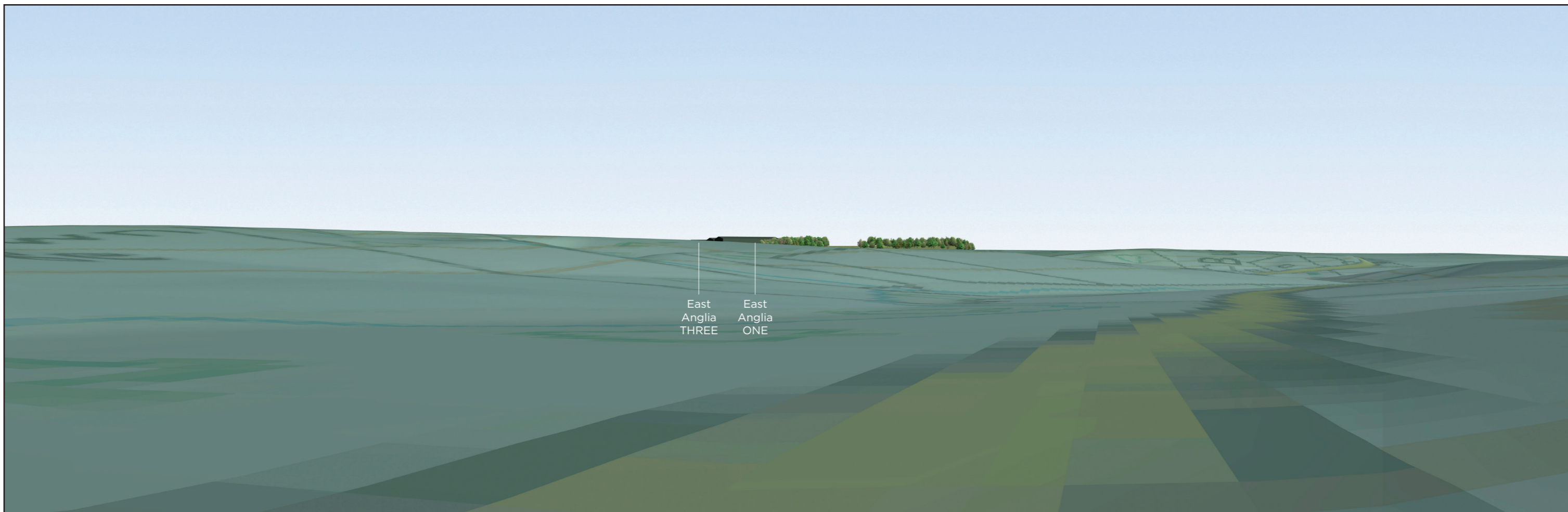
Existing View from Viewpoint 4 - Minor Road to Hintlesham Priory. 72 degrees horizontal field of view, 32 cm viewing distance and 80 degrees view direction.



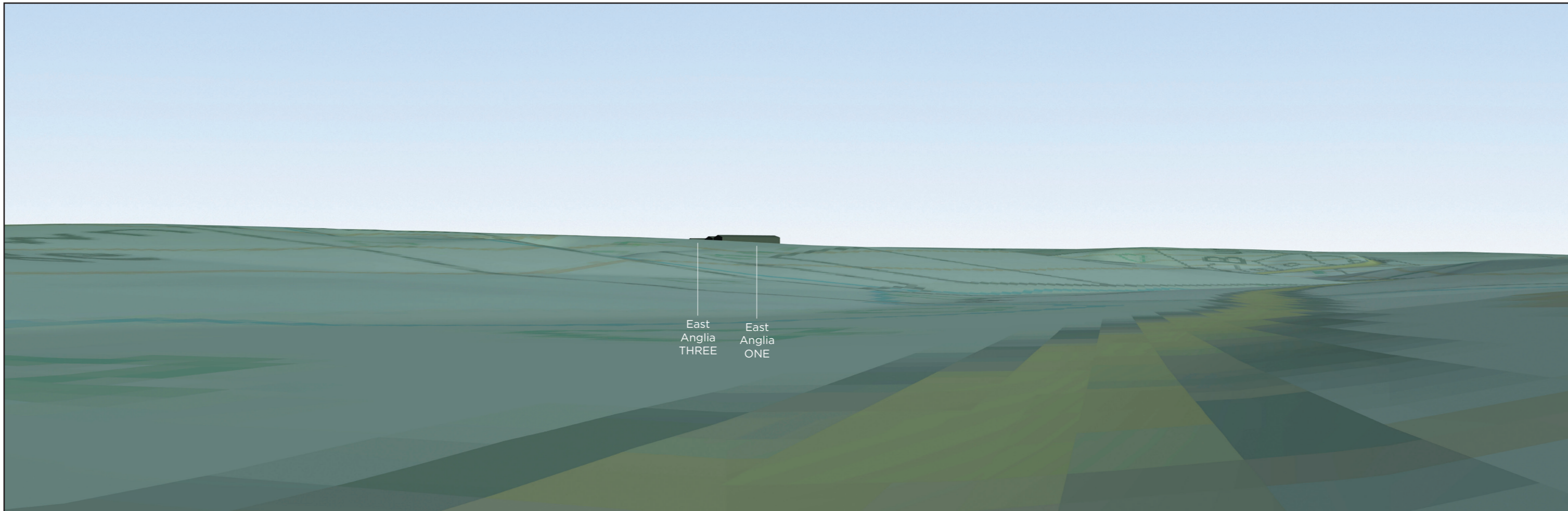
Computer Model Visualisation of East Anglia THREE Phase 1 substation with East Anglia ONE converter station (only visible features are labelled).



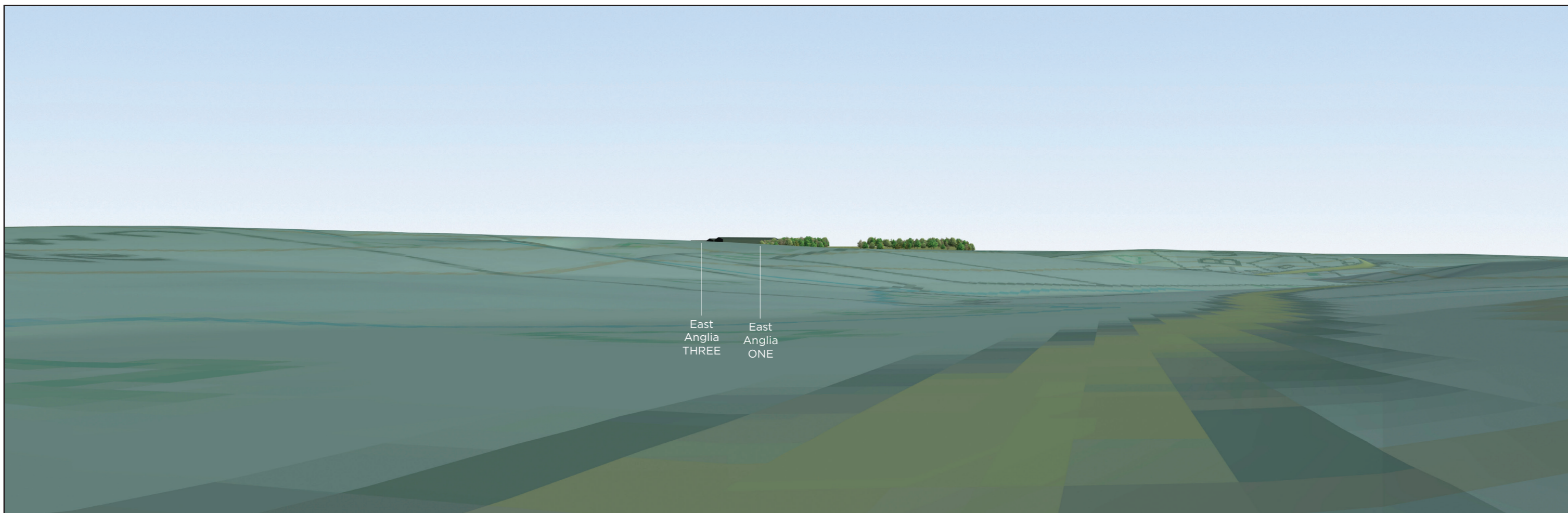
Computer Model Visualisation of East Anglia THREE Phase 2 substation with East Anglia ONE converter station (only visible features are labelled).



Computer Model Visualisation of East Anglia THREE Phase 2 substation with East Anglia ONE converter station and landscape mitigation (only visible features are labelled).



Computer Model Visualisation of East Anglia ONE converter station, East Anglia THREE substation and a future EAOW project (only visible features are labelled).



Computer Model Visualisation of East Anglia ONE converter station, East Anglia THREE substation and a future EAOW project with landscape mitigation (only visible features are labelled)

Chapter 9 Figures End Here