

East Anglia THREE

Chapter 29

Seascape, Landscape and Visual Amenity Figures

Environmental Statement

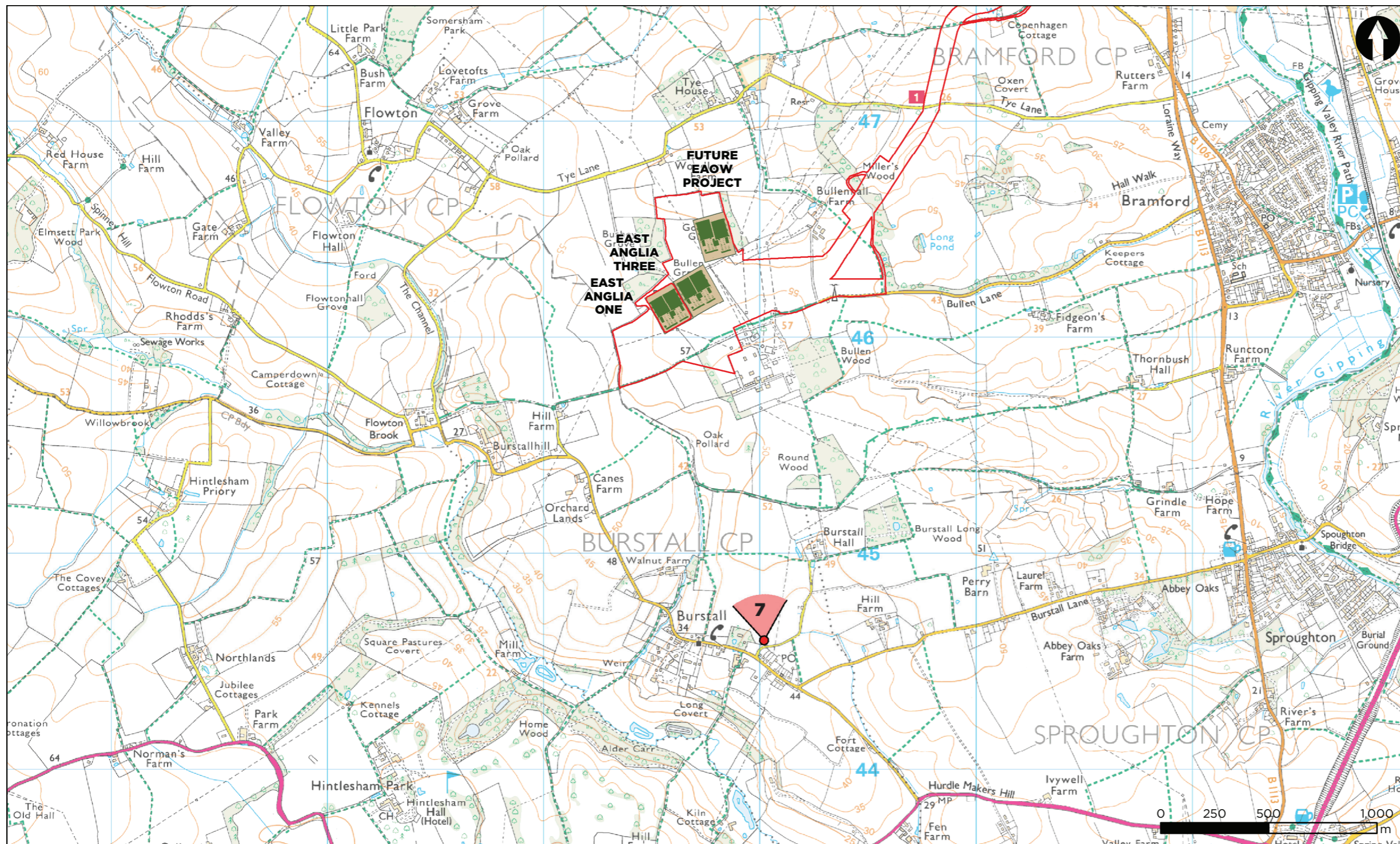
Volume 2

Document Reference – 6.2.29 (e)





Author – Optimised Environments Ltd
East Anglia THREE Limited
Date – November 2015
Revision History – Revision A



This Page is Intentionally Blank



Legend

-  Red Line Boundary
-  Viewpoint
- East Anglia Onshore Development
 -  Site Layout
 -  Compound

Viewpoint Location Plan 1:20,000 @ A3

Contains Ordnance Survey digital data © Crown copyright, All rights reserved. 2015 Licence number 0100031673

Data for Viewpoint 7: Burstall

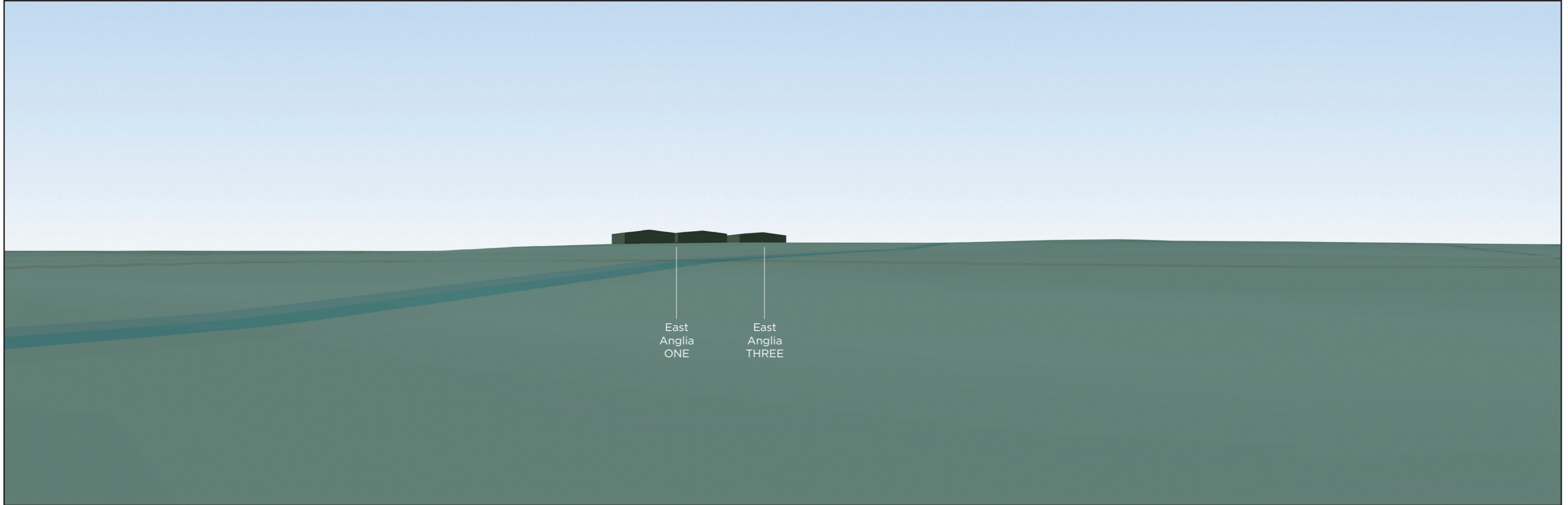
Viewpoint Grid Reference: 610020m E 244603m N (OS BNG)
 View Direction: 353 Degrees from North
 Viewpoint Elevation: 46.47m AOD
 Horizontal Field of View: 72 Degrees
 Nearest Distance to East Anglia ONE: 1.5km East Anglia THREE: 1.57km and East Anglia FOUR: 1.77km
 Image Viewing Distance: 32cm
 Date & Time of Photo: 07/11/2013, 10:58:46

FIGURE 29.15
Viewpoint 7: Burstall

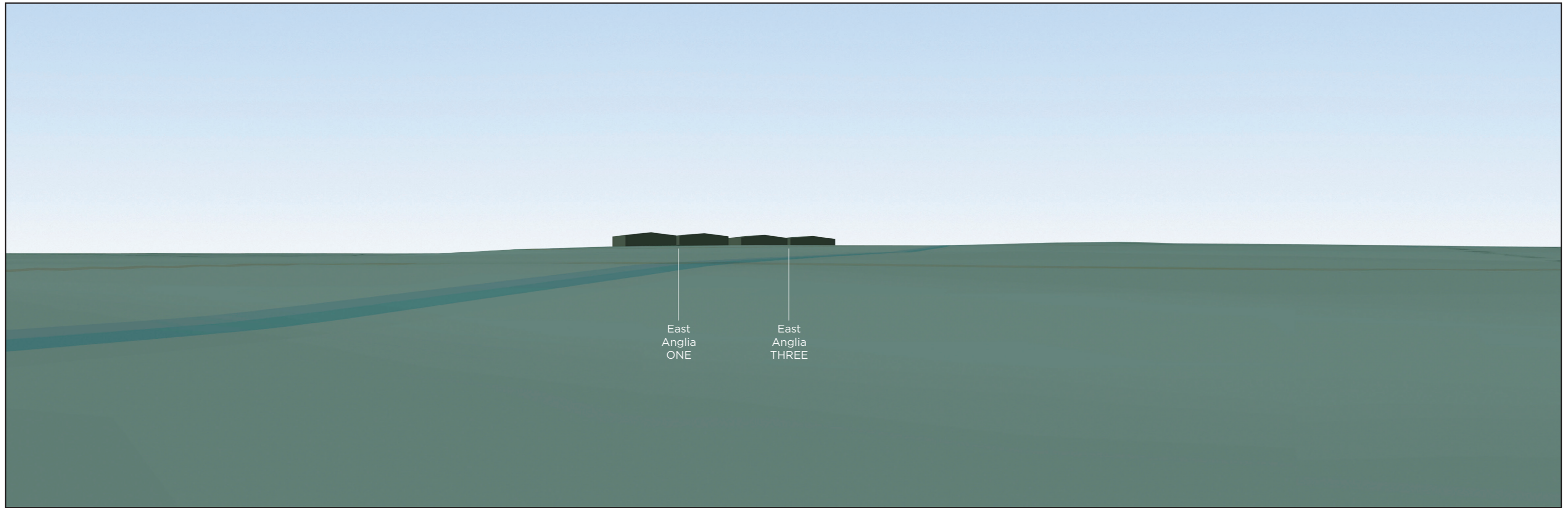
**EAST ANGLIA THREE
OFFSHORE WIND FARM**



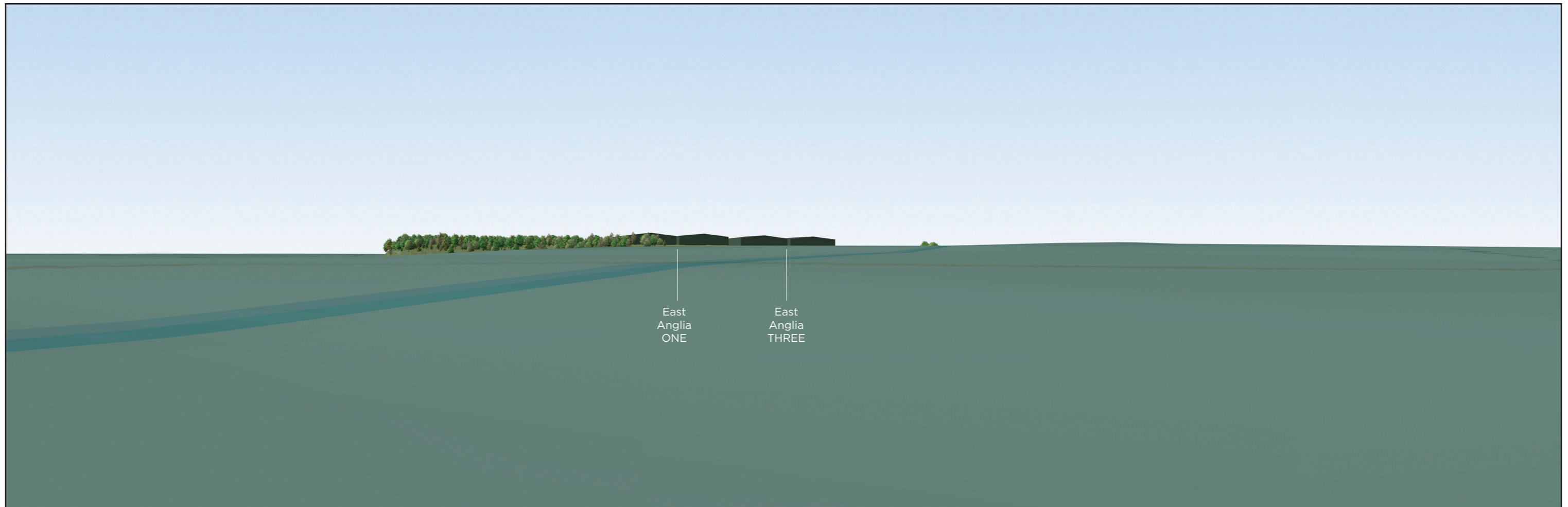
Existing View from Viewpoint 7 - Burstall. 72 degrees horizontal field of view, 32 cm viewing distance and 353 degrees view direction.



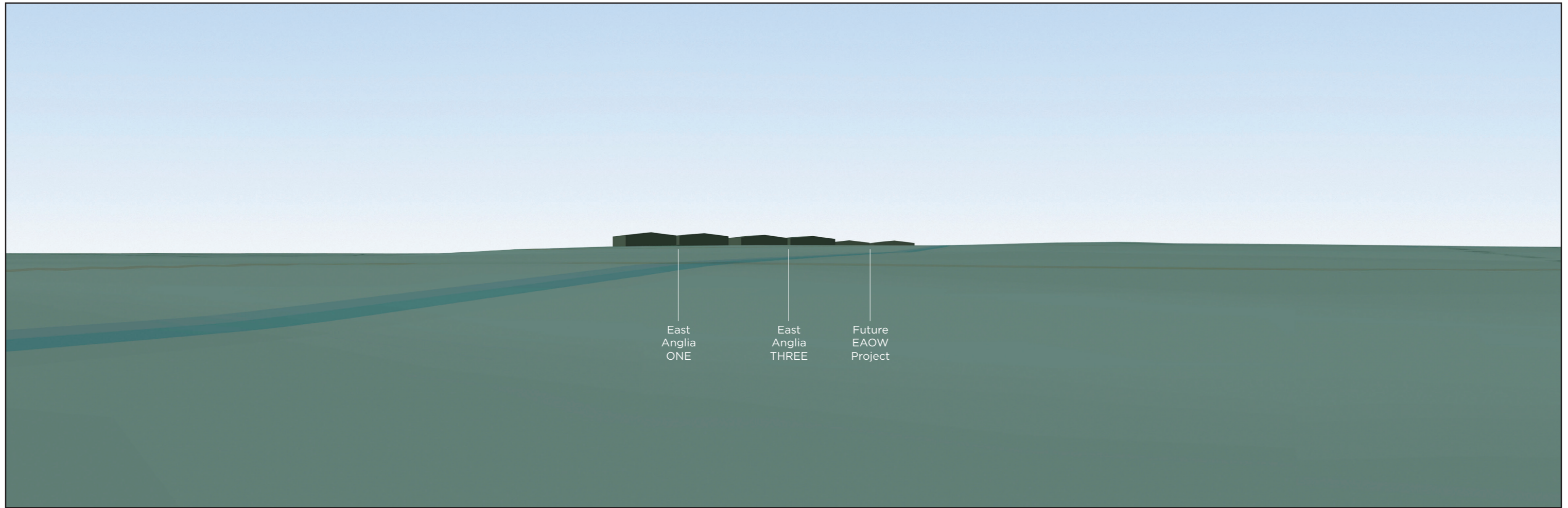
Computer Model Visualisation of East Anglia THREE Phase 1 substation with East Anglia ONE converter station (only visible features are labelled).



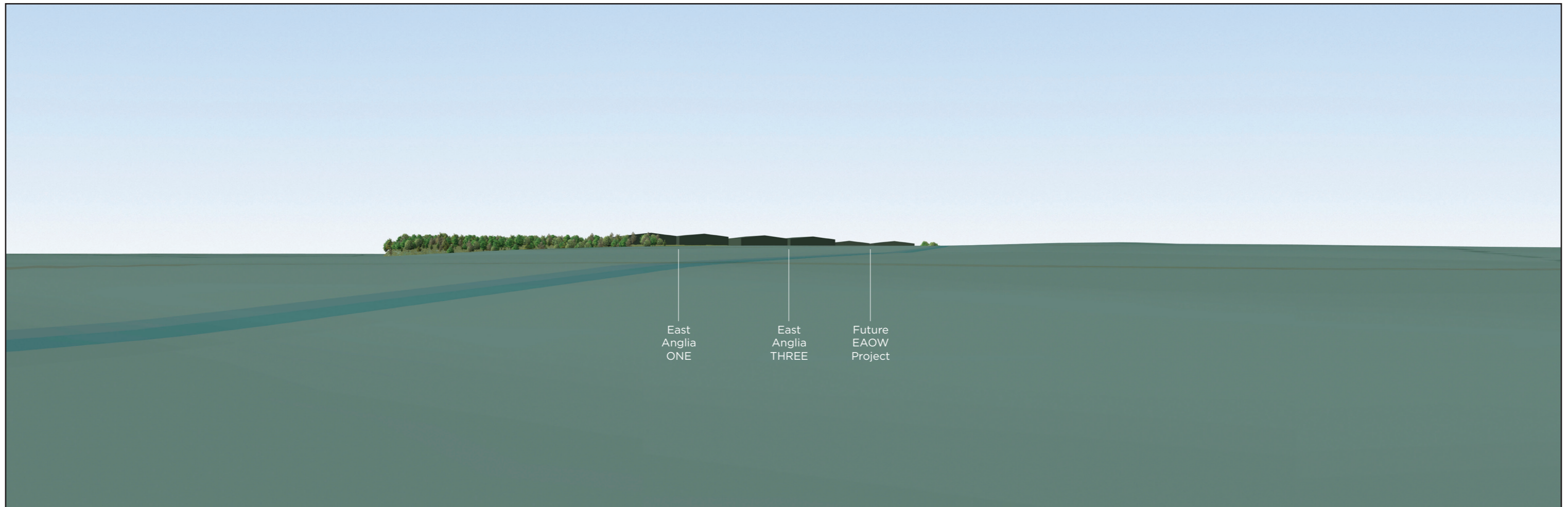
Computer Model Visualisation of East Anglia THREE Phase 2 substation with East Anglia ONE converter station (only visible features are labelled).



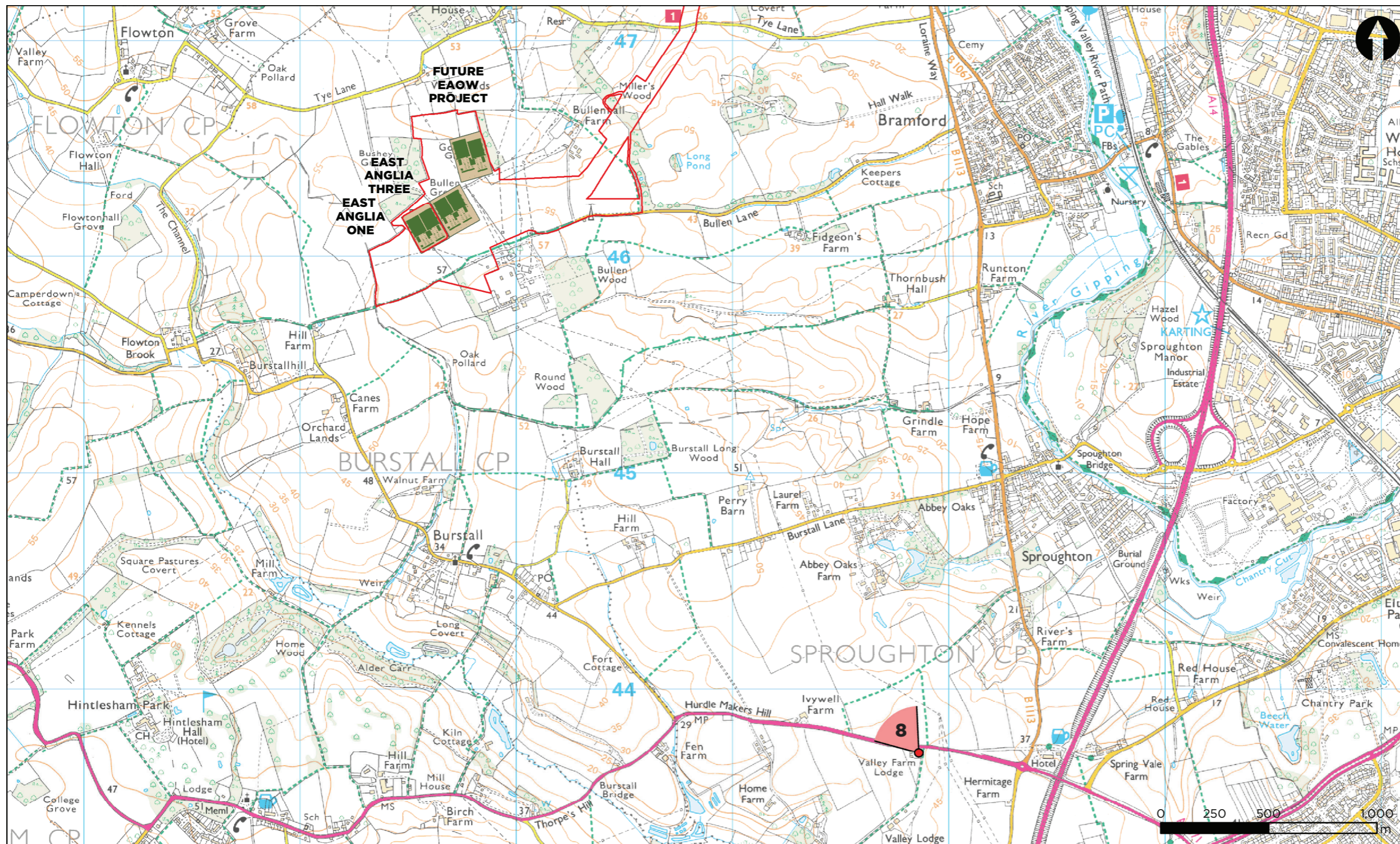
Computer Model Visualisation of East Anglia THREE Phase 2 substation with East Anglia ONE converter station and landscape mitigation (only visible features are labelled).







Computer Model Visualisation of East Anglia ONE converter station, East Anglia THREE substation and a future EAOW project (only visible features are labelled).



Computer Model Visualisation of East Anglia ONE converter station, East Anglia THREE substation and a future EAOW project with landscape mitigation (only visible features are labelled).



Legend

-  Red Line Boundary
-  Viewpoint
- East Anglia Onshore Development
-  Site Layout
-  Compound

Viewpoint Location Plan 1:20,000 @ A3

Contains Ordnance Survey digital data © Crown copyright, All rights reserved. 2015 Licence number 0100031673

Data for Viewpoint 8: A1071, near Valley Farm

Viewpoint Grid Reference: 611860m E 243708m N (OS BNG)

View Direction: 321 Degrees from North

Viewpoint Elevation: 47.59m AOD

Horizontal Field of View: 72 Degrees

Nearest Distance to East Anglia ONE: 3.24km East Anglia THREE: 3.22km and East Anglia FOUR: 3.35km

Image Viewing Distance: 32cm

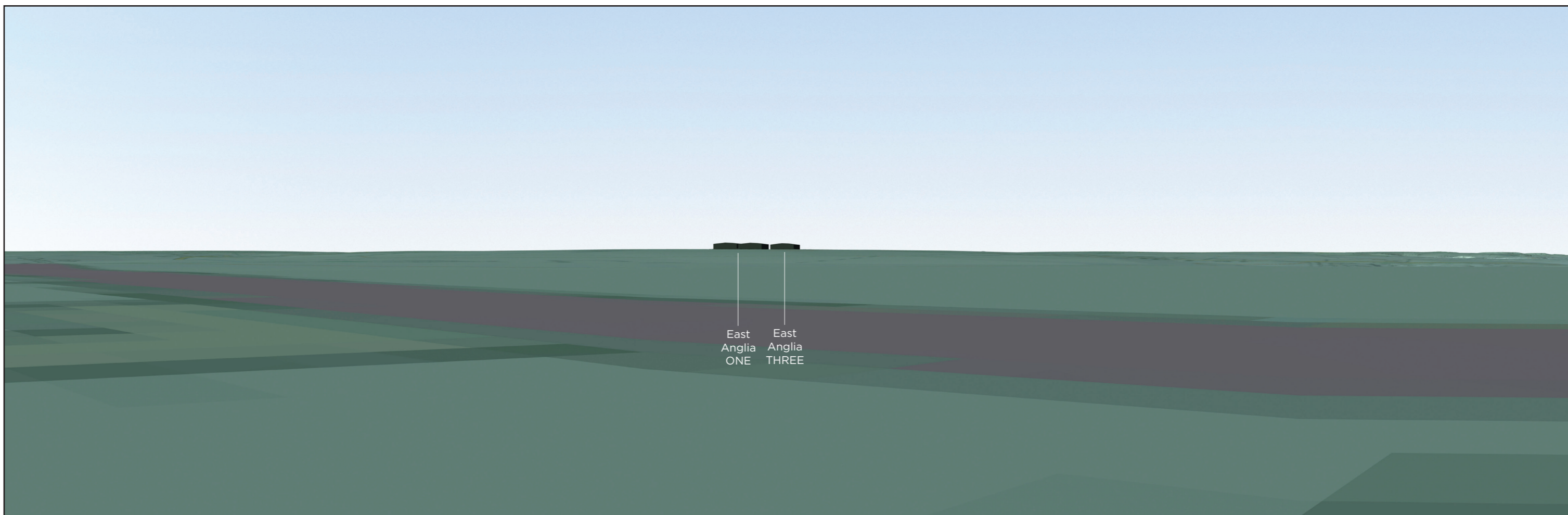
Date & Time of Photo: 07/11/2013, 10:37:22

FIGURE 29.16
Viewpoint 8: A1071

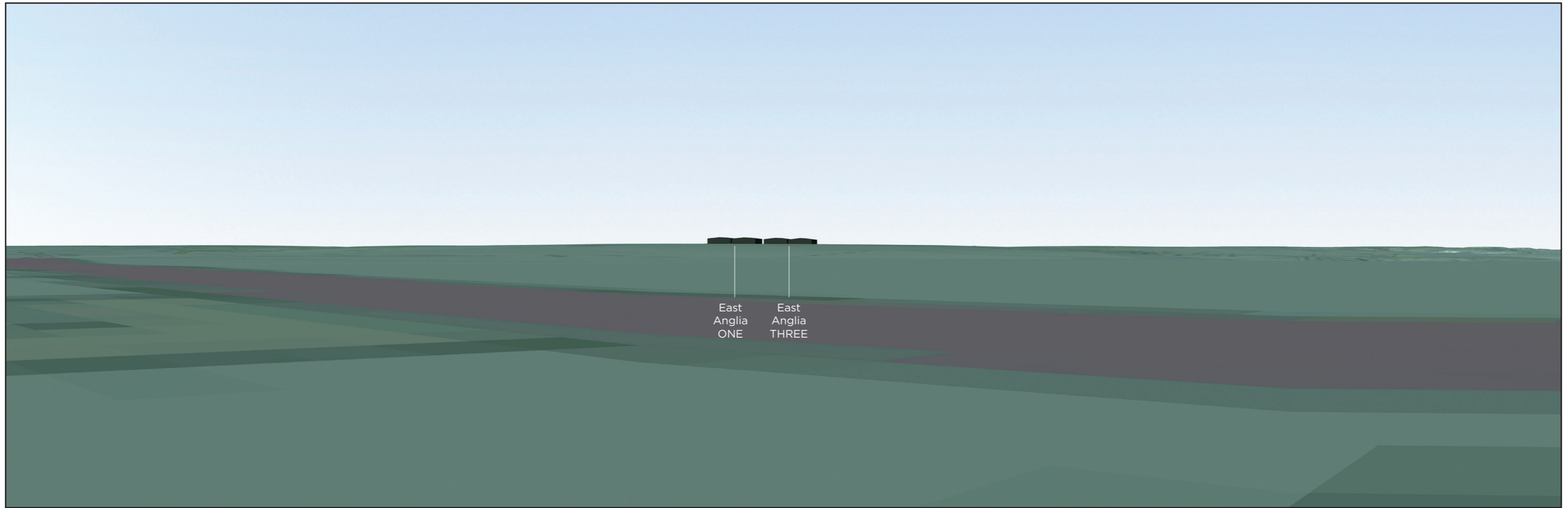
**EAST ANGLIA THREE
OFFSHORE WIND FARM**



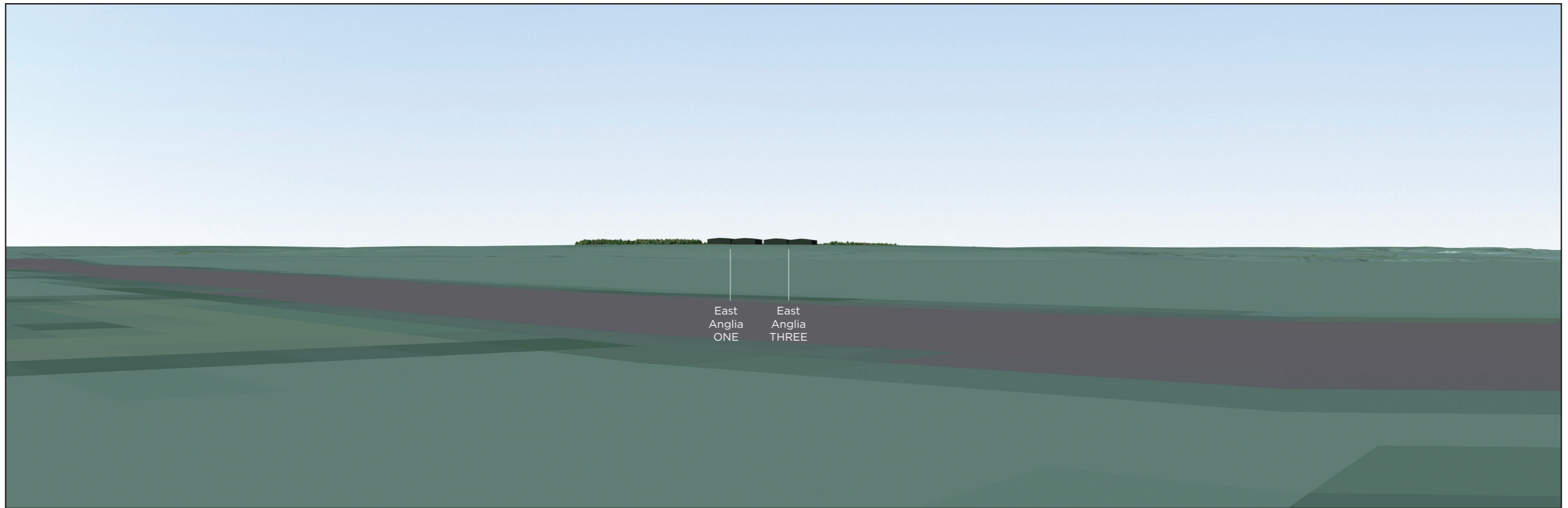
Existing View from Viewpoint 8 - A1071, near Valley Farm. 72 degrees horizontal field of view, 32 cm viewing distance and 321 degrees view direction.



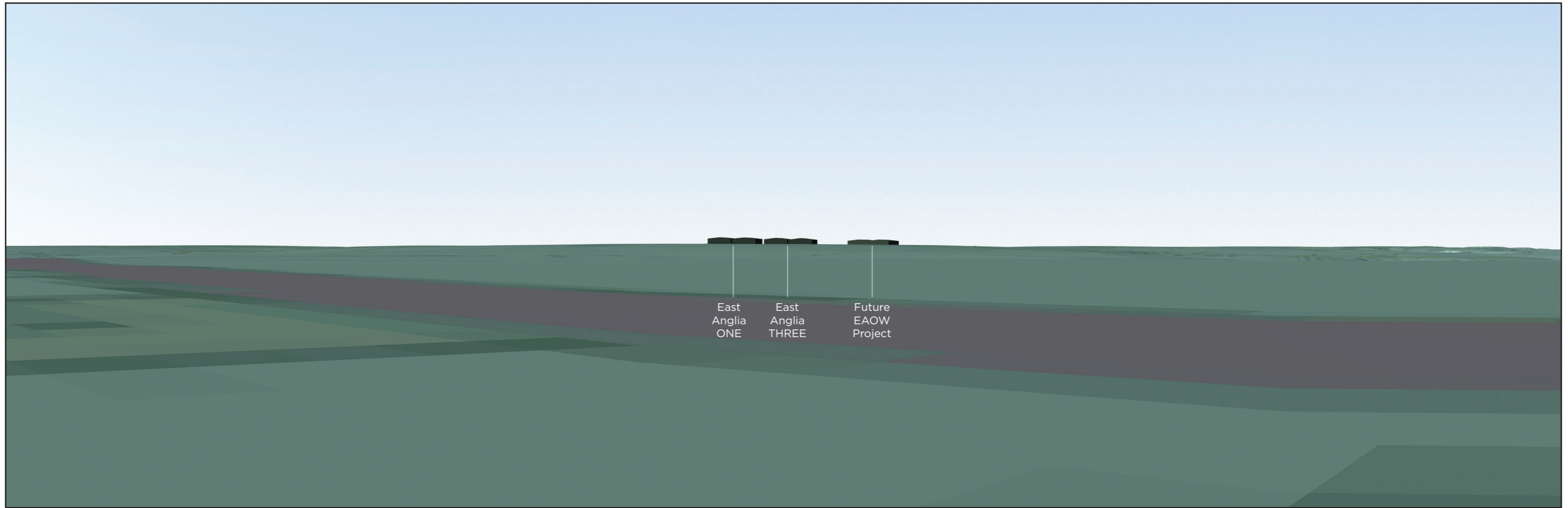
Computer Model Visualisation of East Anglia THREE Phase 1 substation with East Anglia ONE converter station (only visible features are labelled).



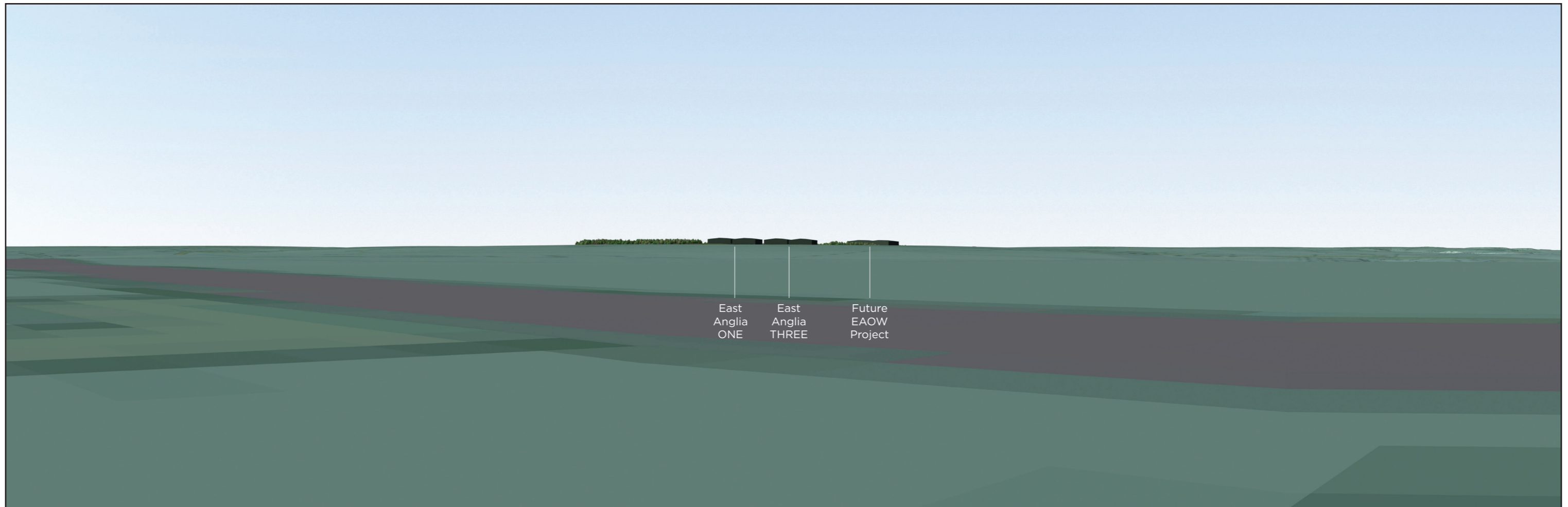
Computer Model Visualisation of East Anglia THREE Phase 2 substation with East Anglia ONE converter station (only visible features are labelled).



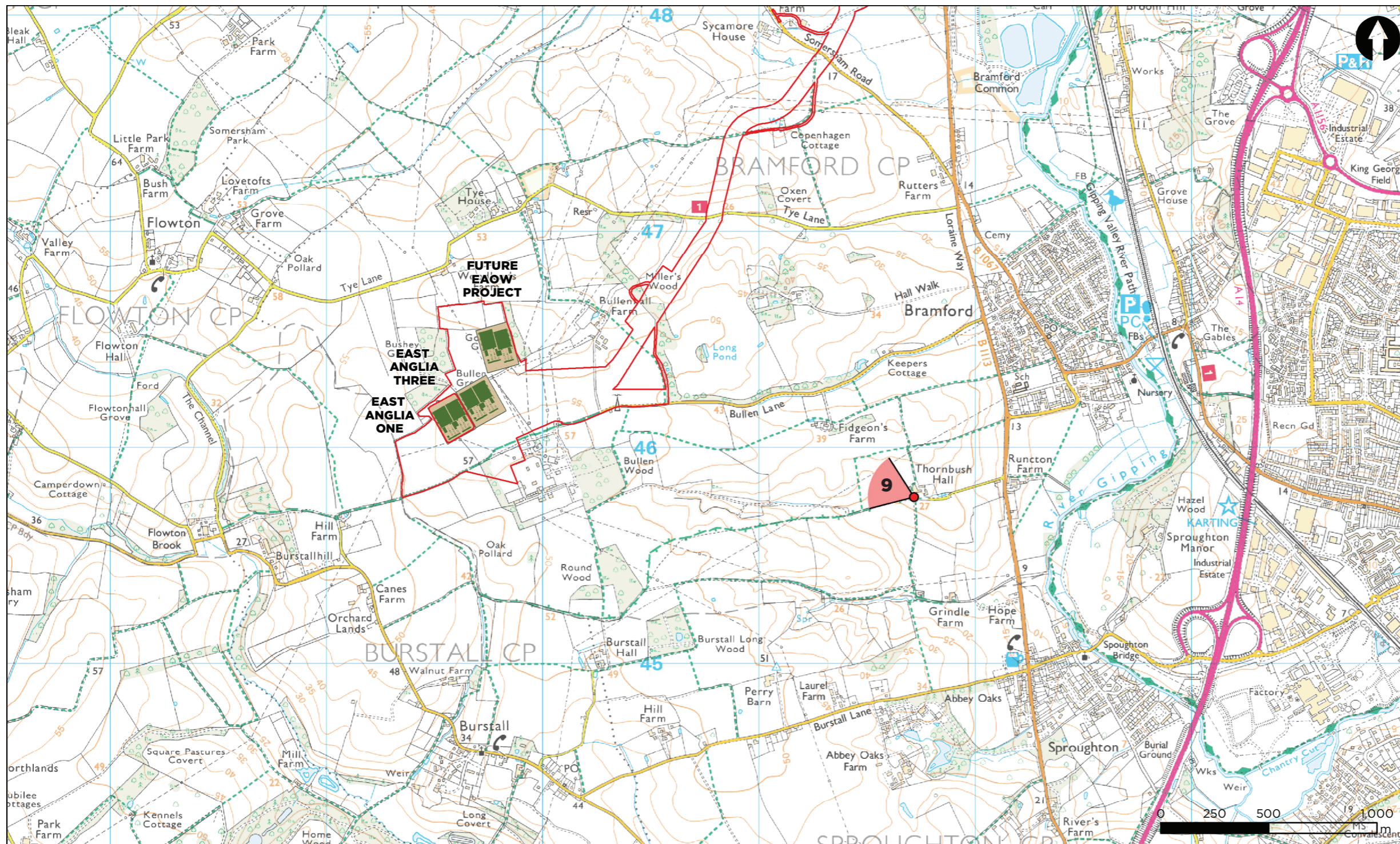
Computer Model Visualisation of East Anglia THREE Phase 2 substation with East Anglia ONE converter station and landscape mitigation (only visible features are labelled).







Computer Model Visualisation of East Anglia ONE converter station, East Anglia THREE substation and a future EAOW project (only visible features are labelled).



Computer Model Visualisation of East Anglia ONE converter station, East Anglia THREE substation and a future EAOW project with landscape mitigation (only visible features are labelled).



Legend

-  Red Line Boundary
-  Viewpoint
- East Anglia Onshore Development
 -  Site Layout
 -  Compound

Viewpoint Location Plan 1:20,000 @ A3

Contains Ordnance Survey digital data © Crown copyright, All rights reserved. 2015 Licence number 0100031673

Data for Viewpoint 9: Thornbush Hall

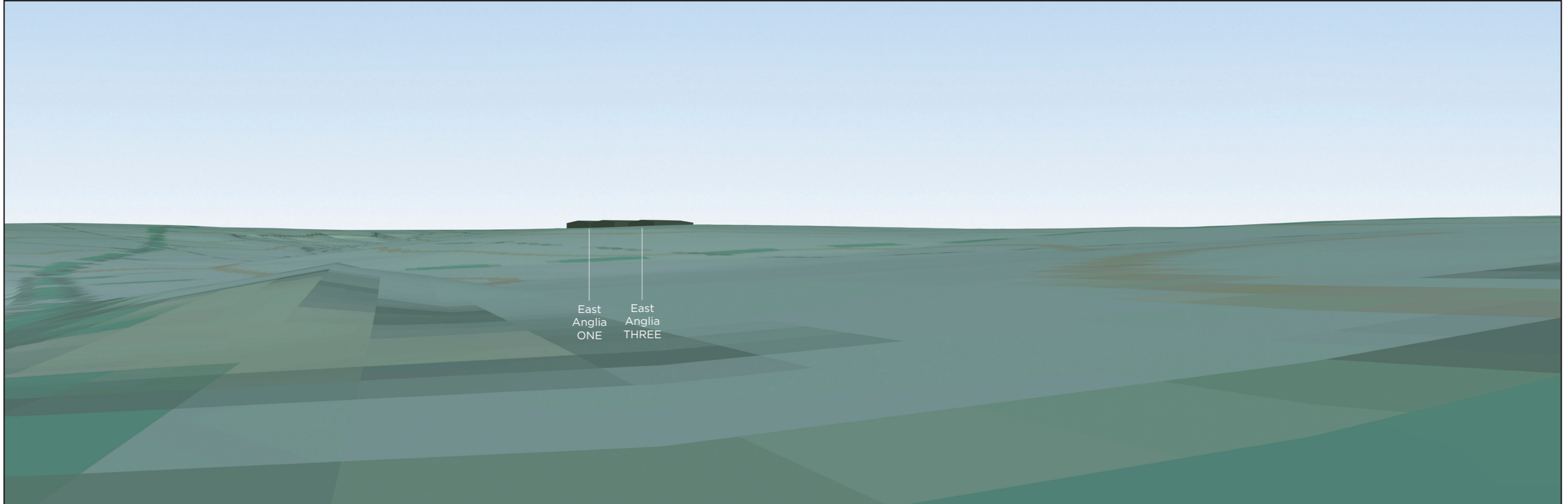
Viewpoint Grid Reference: 611715m E 245773m N (OS BNG)
 View Direction: 291 Degrees from North
 Viewpoint Elevation: 30.97m AOD
 Horizontal Field of View: 72 Degrees
 Nearest Distance to East Anglia ONE: 2.1km East Anglia THREE: 1.96km and East Anglia FOUR: 1.94km
 Image Viewing Distance: 32cm
 Date & Time of Photo: 08/11/2013, 09:05:43

FIGURE 29.17
Viewpoint 9: Thornbush Hall

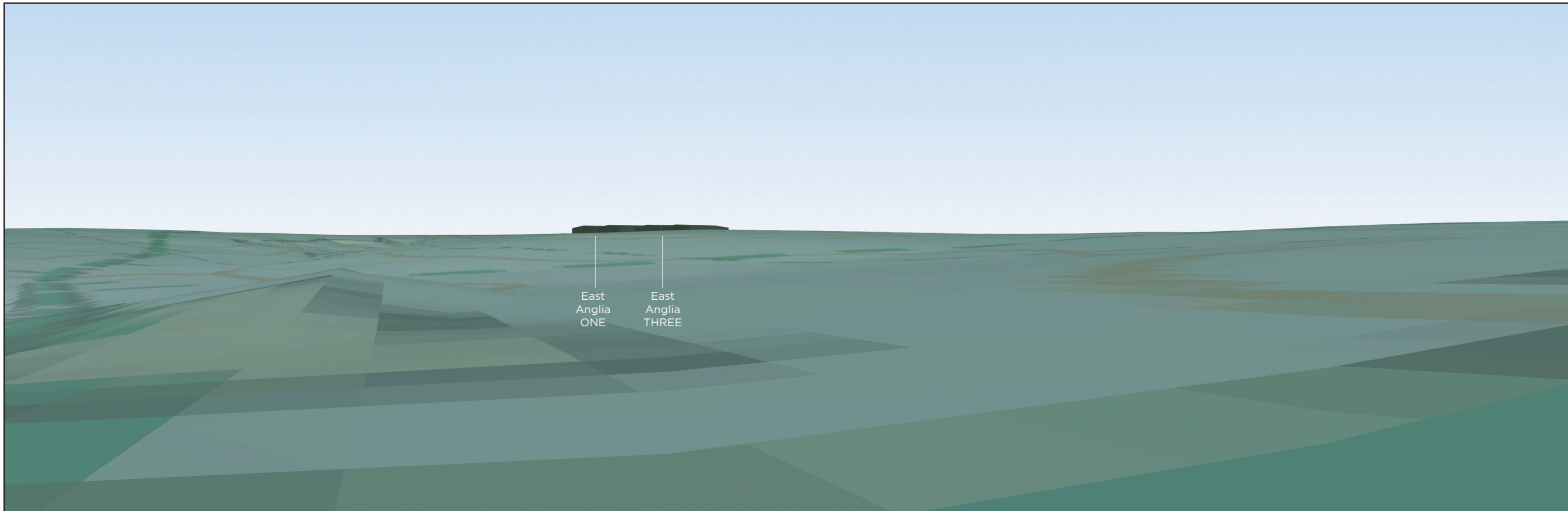
EAST ANGLIA THREE OFFSHORE WIND FARM



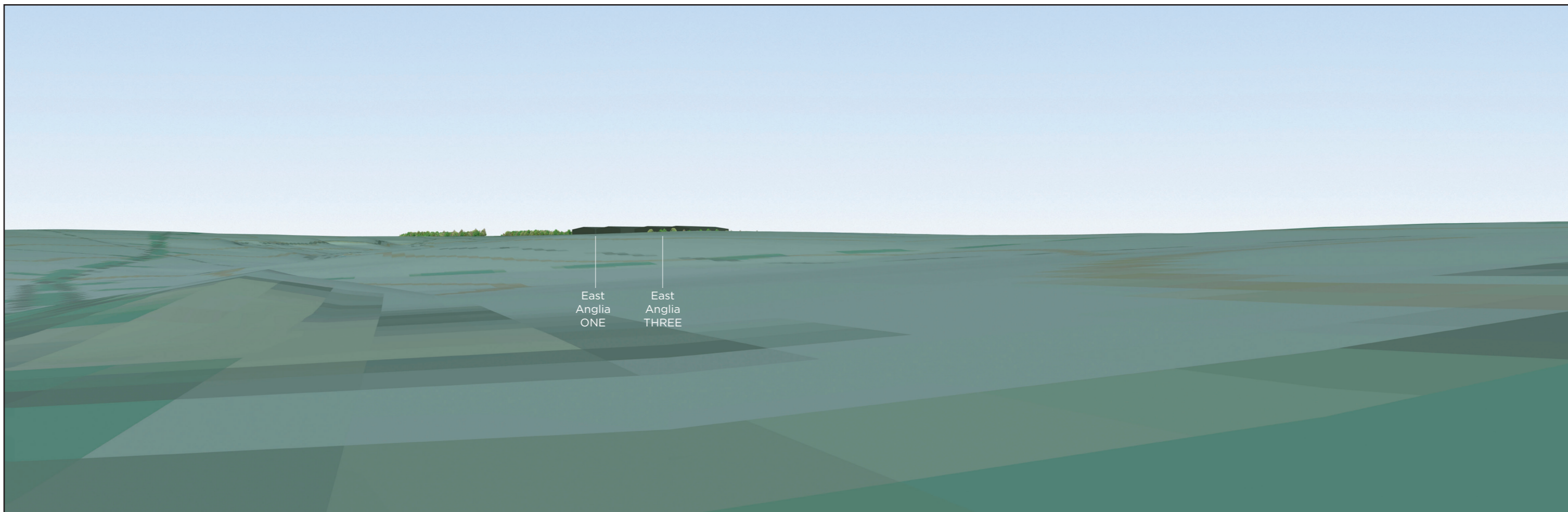
Existing View from Viewpoint 9 - Thornbush Hall. 72 degrees horizontal field of view, 32 cm viewing distance and 291 degrees view direction.



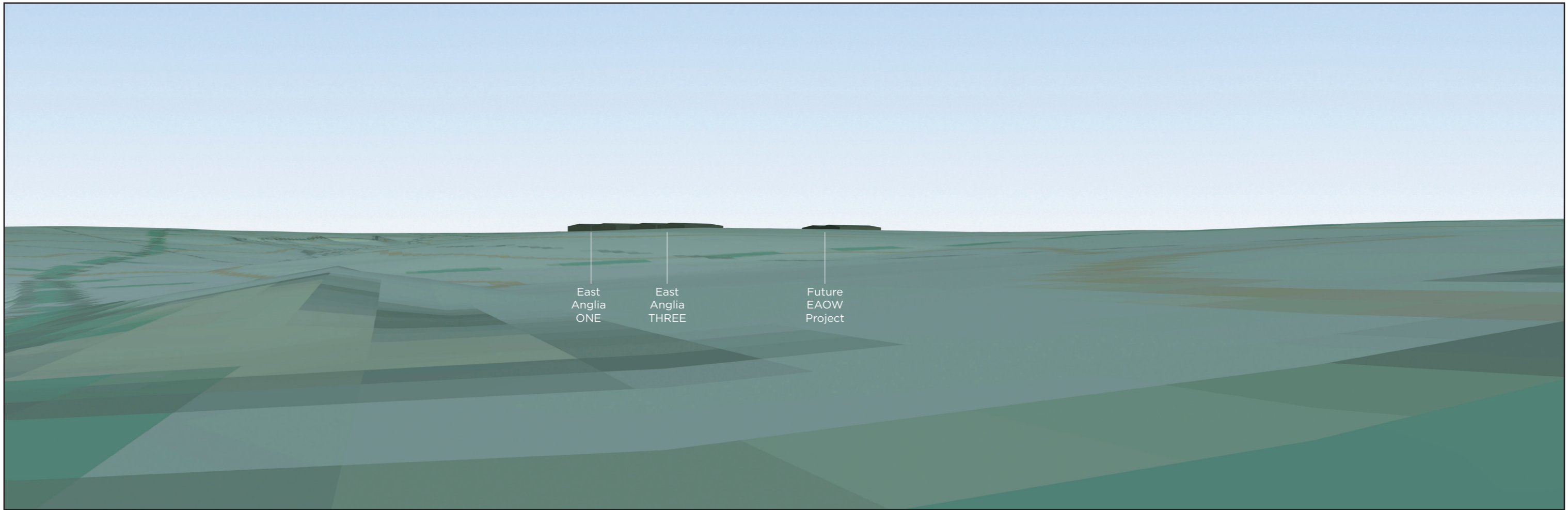
Computer Model Visualisation of East Anglia THREE Phase 1 substation with East Anglia ONE converter station (only visible features are labelled).



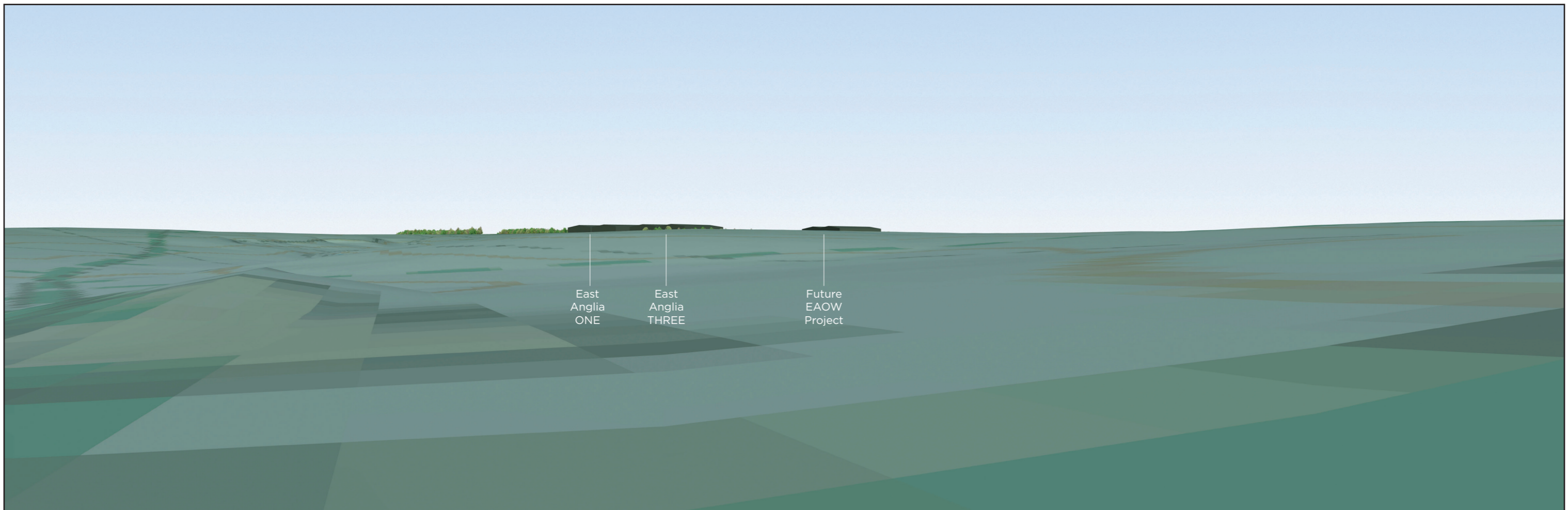
Computer Model Visualisation of East Anglia THREE Phase 2 substation with East Anglia ONE converter station (only visible features are labelled).



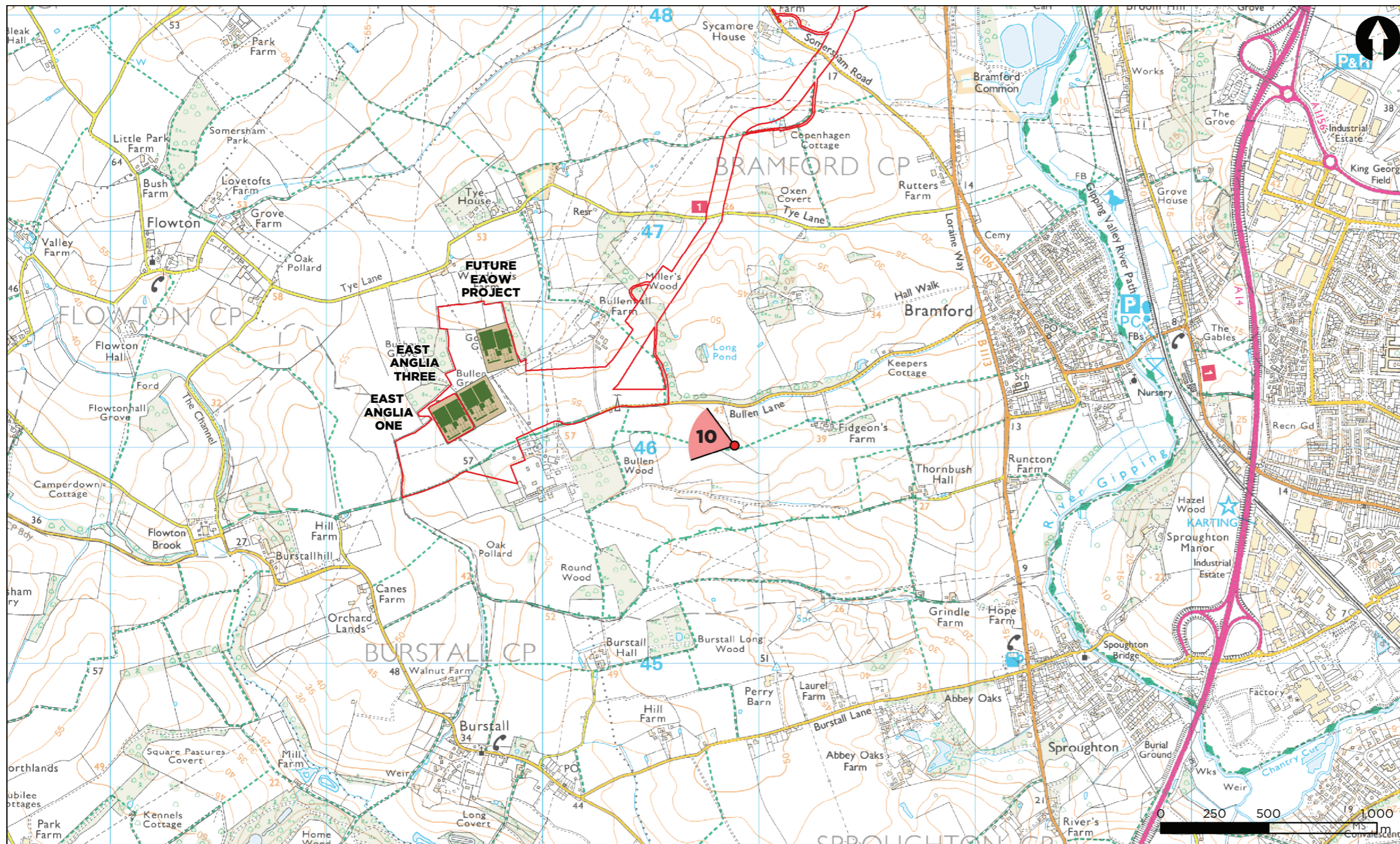
Computer Model Visualisation of East Anglia THREE Phase 2 substation with East Anglia ONE converter station and landscape mitigation (only visible features are labelled).







Computer Model Visualisation of East Anglia ONE converter station, East Anglia THREE substation and a future EAOW project (only visible features are labelled).



Computer Model Visualisation of East Anglia ONE converter station, East Anglia THREE substation and a future EAOW project with landscape mitigation (only visible features are labelled)



Legend

-  Red Line Boundary
-  Viewpoint
- East Anglia Onshore Development
 -  Site Layout
 -  Compound

Viewpoint Location Plan 1:20,000 @ A3

Contains Ordnance Survey digital data © Crown copyright, All rights reserved. 2015 Licence number 0100031673

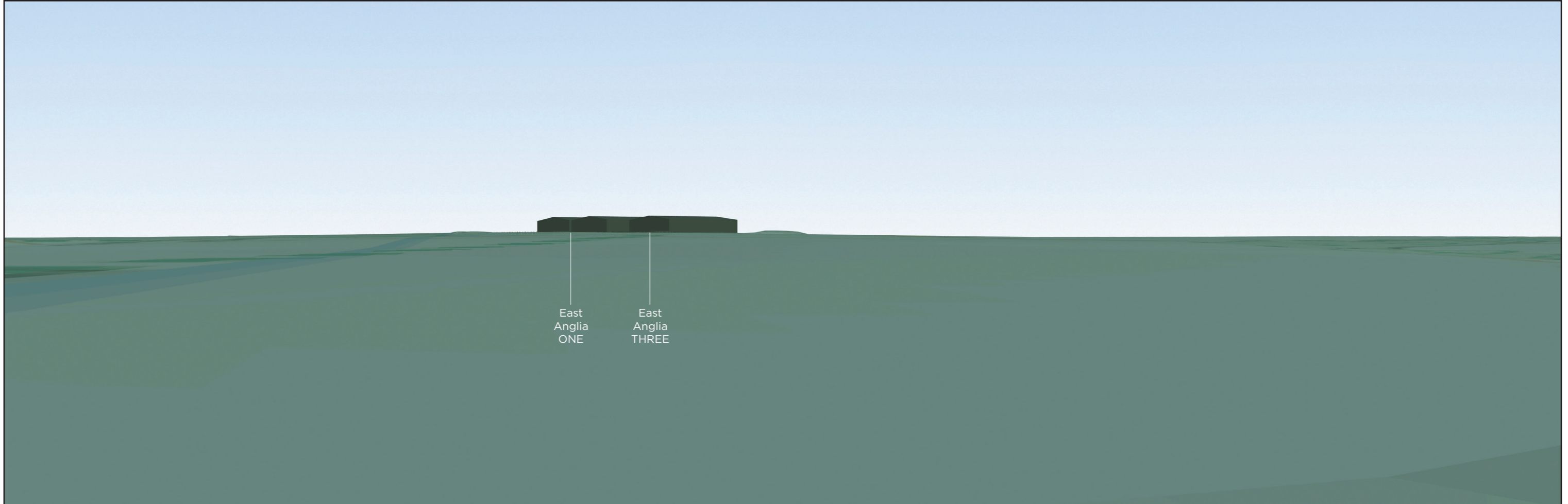
Data for Viewpoint 10: PROW Bramford 47, near Fidgeon's Farm

Viewpoint Grid Reference: 610885m E 246013m N (OS BNG)
 View Direction: 287 Degrees from North
 Viewpoint Elevation: 48.9m AOD
 Horizontal Field of View: 72 Degrees
 Nearest Distance to East Anglia ONE: 1.21km East Anglia THREE: 1.1km and East Anglia FOUR: 1.08km
 Image Viewing Distance: 32cm
 Date & Time of Photo: 07/11/2013, 09:44:13

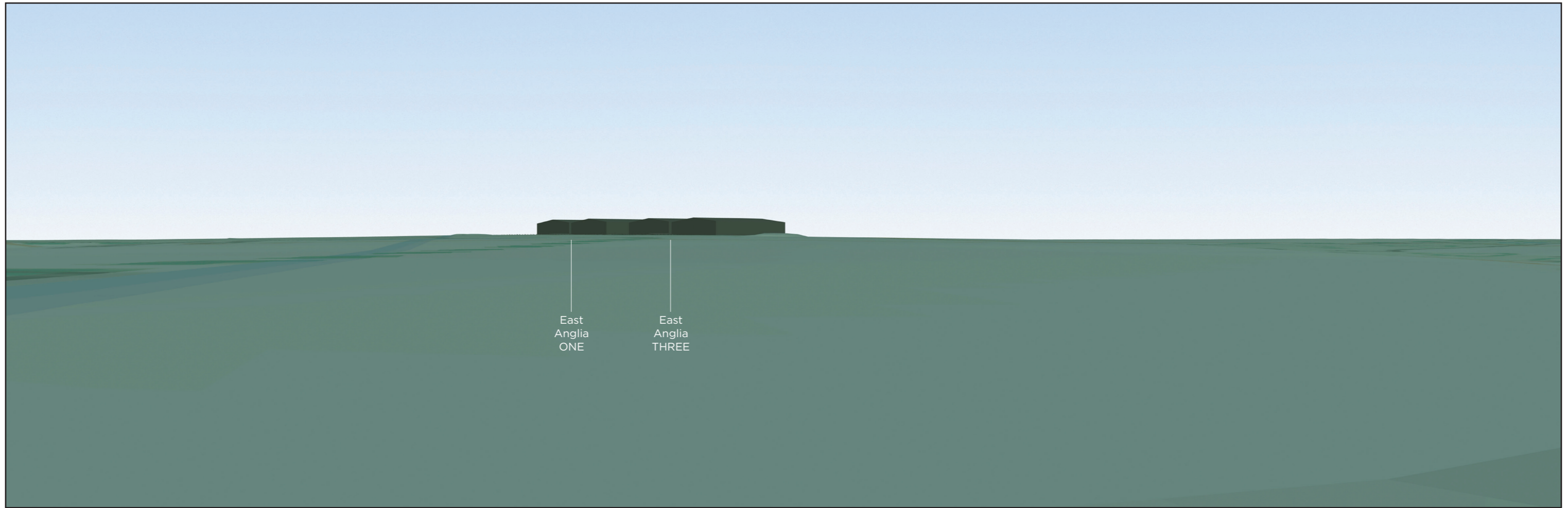
FIGURE 29.18
 Viewpoint 10: PROW Bramford 47
EAST ANGLIA THREE OFFSHORE WIND FARM



Existing View from Viewpoint 10 - PROW Bramford 47, near Fidgeon's Farm. 72 degrees horizontal field of view, 32 cm viewing distance and 287 degrees view direction.



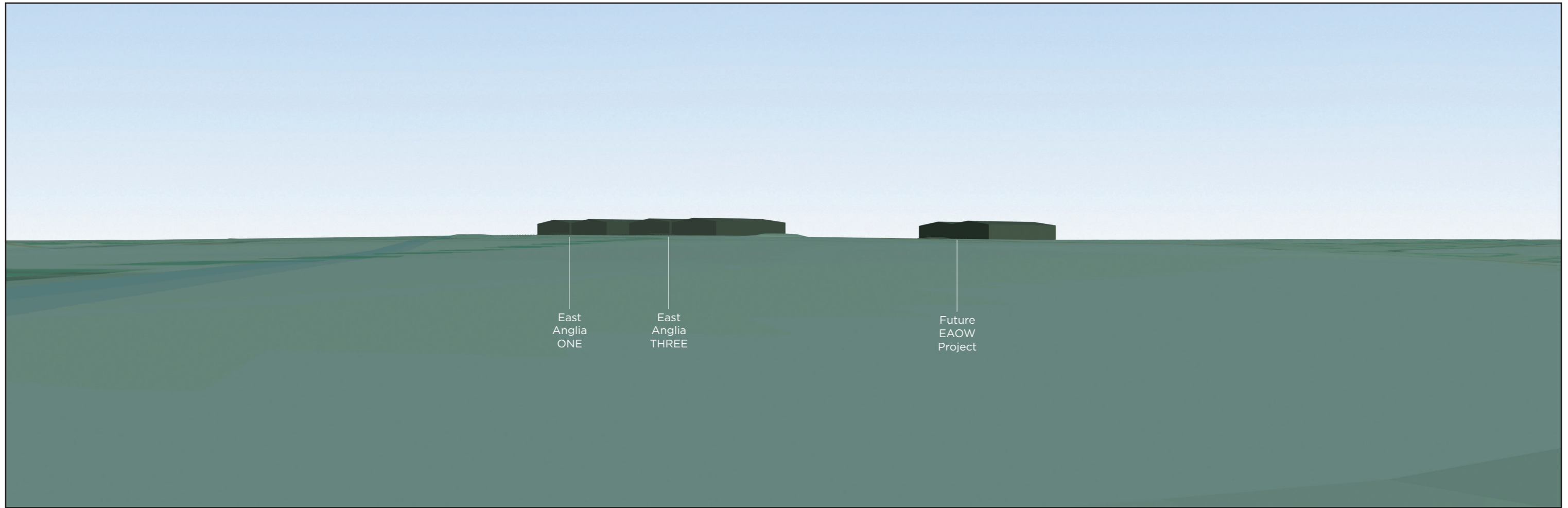
Computer Model Visualisation of East Anglia THREE Phase 1 substation with East Anglia ONE converter station (only visible features are labelled).



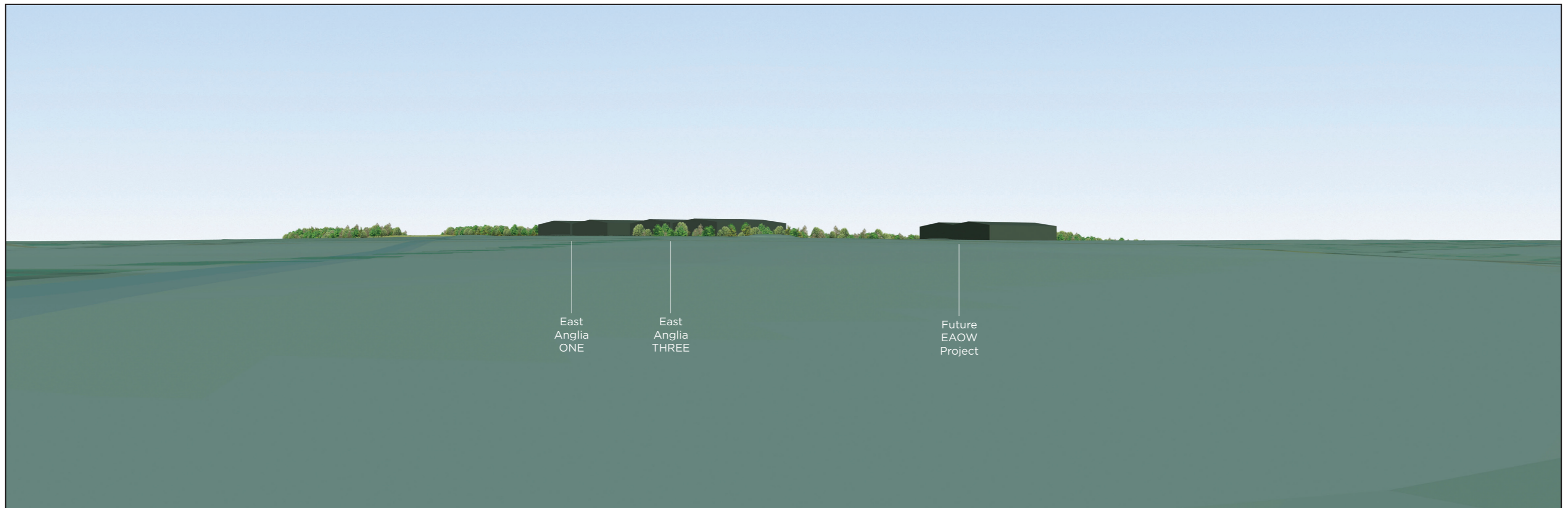
Computer Model Visualisation of East Anglia THREE Phase 2 substation with East Anglia ONE converter station (only visible features are labelled).



Computer Model Visualisation of East Anglia THREE Phase 2 substation with East Anglia ONE converter station and landscape mitigation (only visible features are labelled).



Computer Model Visualisation of East Anglia ONE converter station, East Anglia THREE substation and a future EAOW project (only visible features are labelled).



Computer Model Visualisation of East Anglia ONE converter station, East Anglia THREE substation and a future EAOW project with landscape mitigation (only visible features are labelled).

Chapter 29 (e) Figures End Here