

East Anglia THREE

Chapter 9

0 0 ' V °
Figures

Environmental Statement

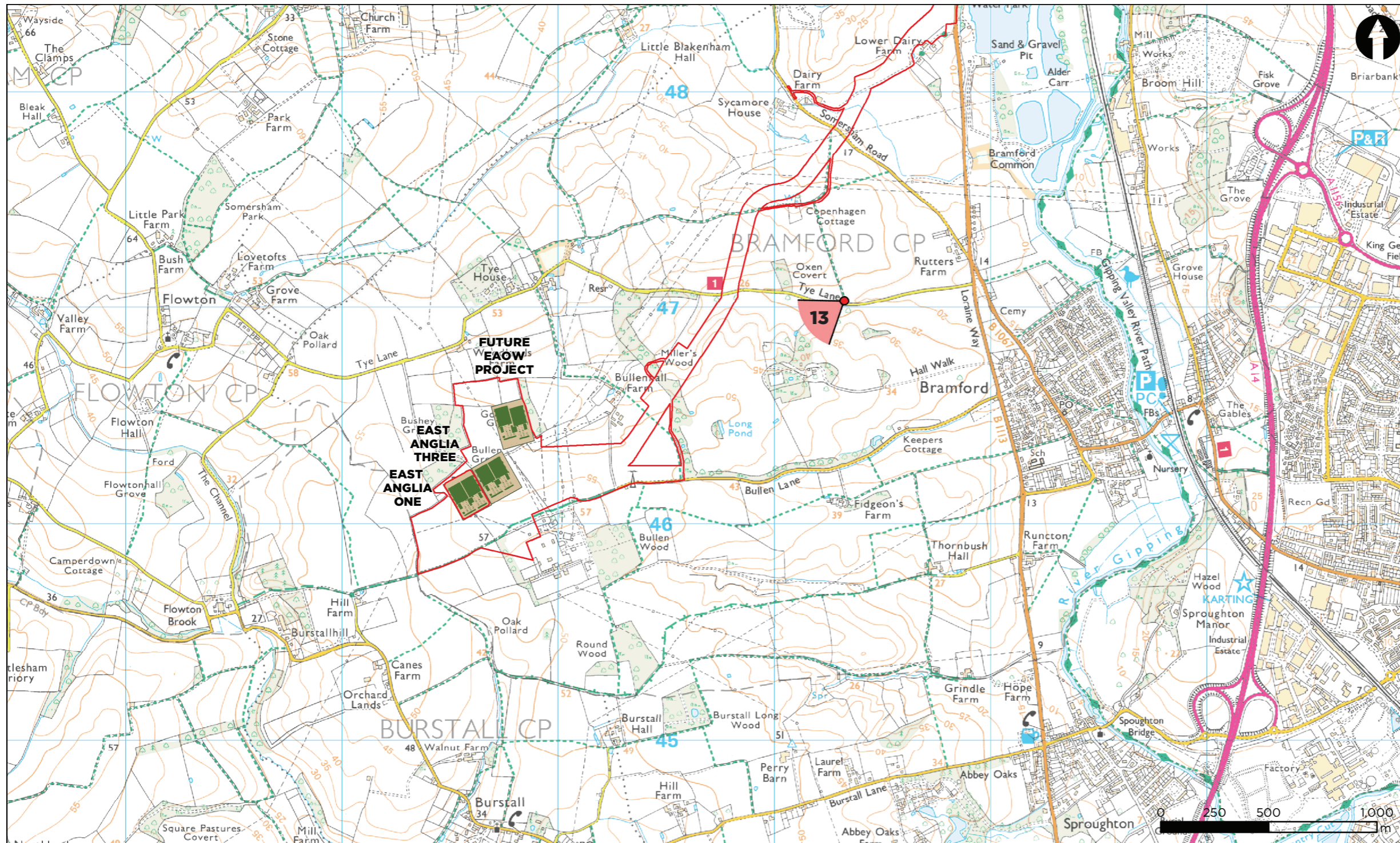
Volume 2

Document Reference – 6.2. 9' g





Author – Optimised Environments Ltd
East Anglia THREE Limited
Date – November 2015
Revision History – Revision A



This Page is Intentionally Blank



Legend

-  Red Line Boundary
-  Viewpoint
- East Anglia Onshore Development
 -  Site Layout
 -  Compound

Viewpoint Location Plan 1:20,000 @ A3

Contains Ordnance Survey digital data © Crown copyright, All rights reserved. 2015 Licence number 0100031673

Data for Viewpoint 13: Tye Lane

Viewpoint Grid Reference: 611320m E 247033m N (OS BNG)

View Direction: 235 Degrees from North

Viewpoint Elevation: 23.86m AOD

Horizontal Field of View: 72 Degrees

Nearest Distance to East Anglia ONE: 1.9km East Anglia THREE: 1.75km and East Anglia FOUR: 1.56km

Image Viewing Distance: 32cm

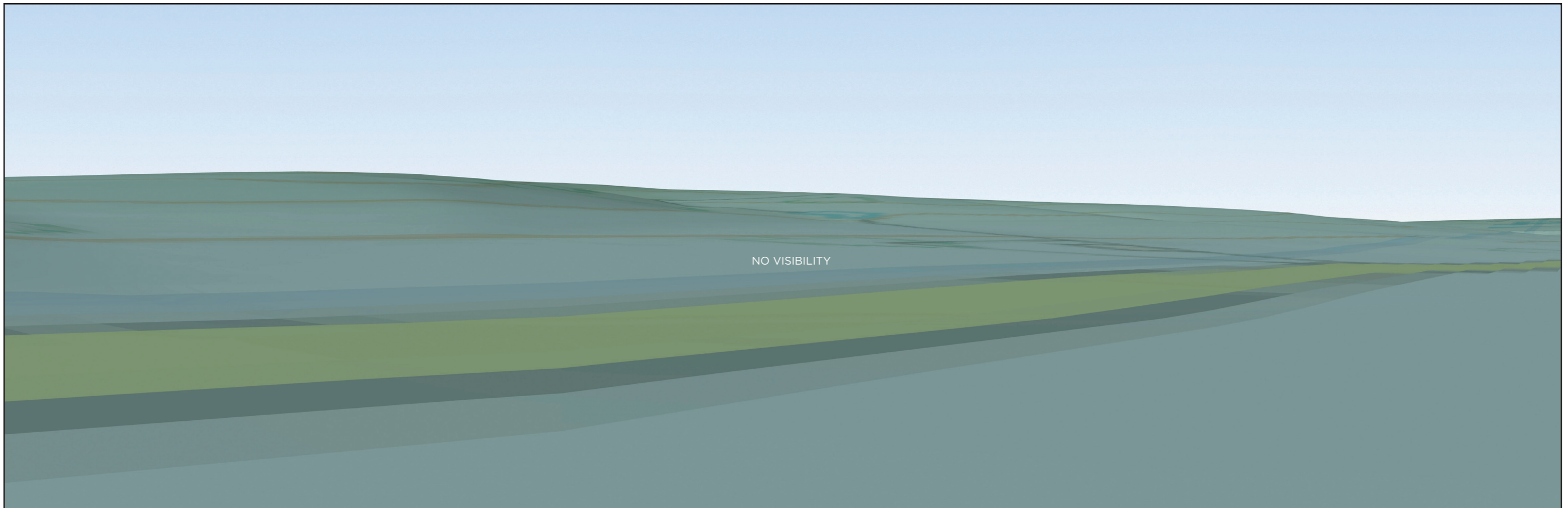
Date & Time of Photo: 07/11/2013, 08:51:59

FIGURE 29.21
Viewpoint 13: Tye Lane

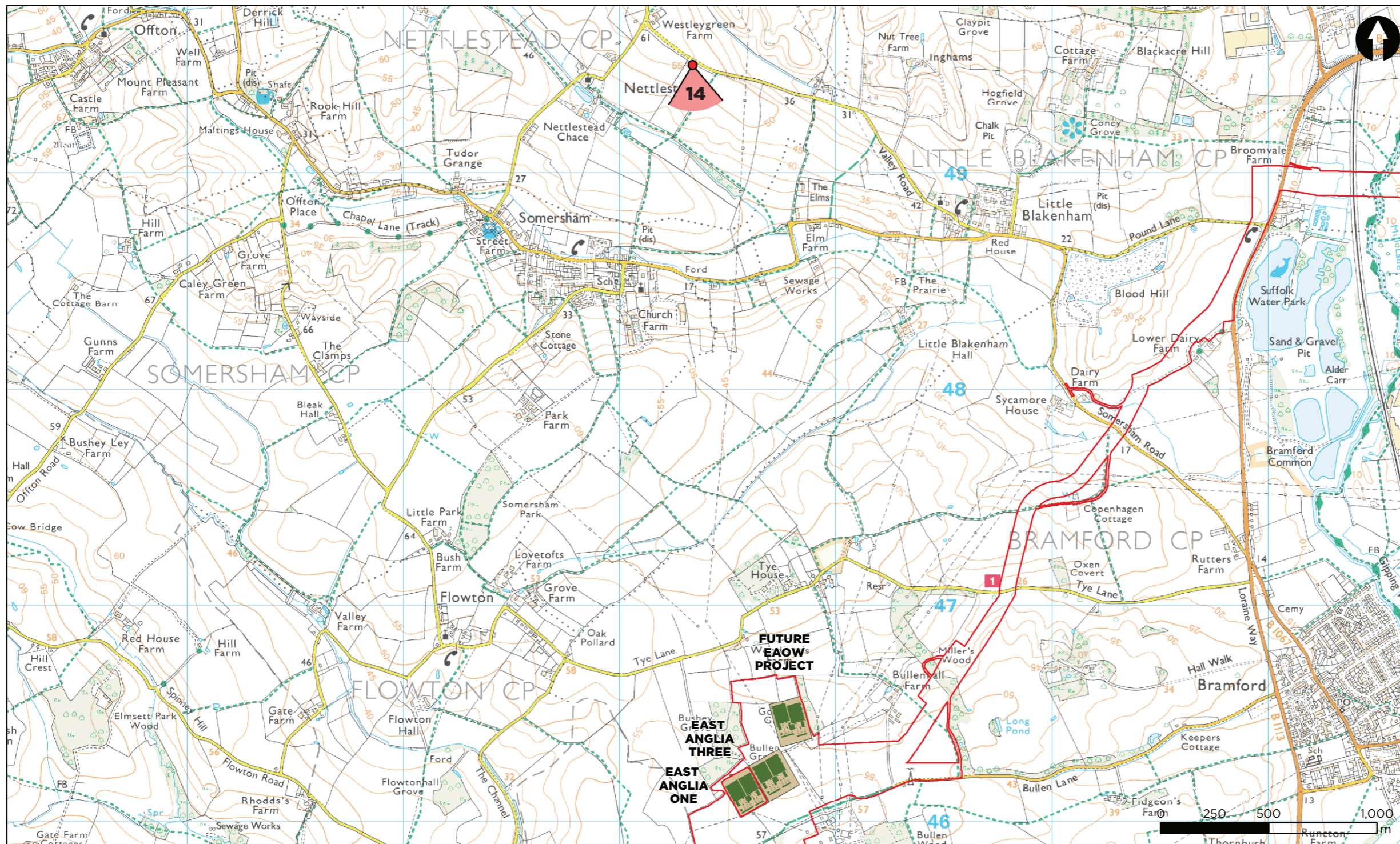
**EAST ANGLIA THREE
OFFSHORE WIND FARM**







Existing View from Viewpoint 13 - Tye Lane. 72 degrees horizontal field of view, 32 cm viewing distance and 235 degrees view direction.



Computer Model Visualisation of East Anglia ONE converter station, East Anglia THREE substation and a future EAOW project with landscape mitigation.



Legend

-  Red Line Boundary
-  Viewpoint
- East Anglia Onshore Development
 -  Site Layout
 -  Compound

Viewpoint Location Plan 1:20,000 @ A3

Contains Ordnance Survey digital data © Crown copyright. All rights reserved. 2015 Licence number 0100031673

Data for Viewpoint 14: Valley Road, near Nettlestead

Viewpoint Grid Reference: 609335m E 249498m N (OS BNG)

View Direction: 175 Degrees from North

Viewpoint Elevation: 55.9m AOD

Horizontal Field of View: 72 Degrees

Nearest Distance to East Anglia ONE: 3.27km East Anglia THREE: 3.2km and East Anglia FOUR: 2.97km

Image Viewing Distance: 32cm

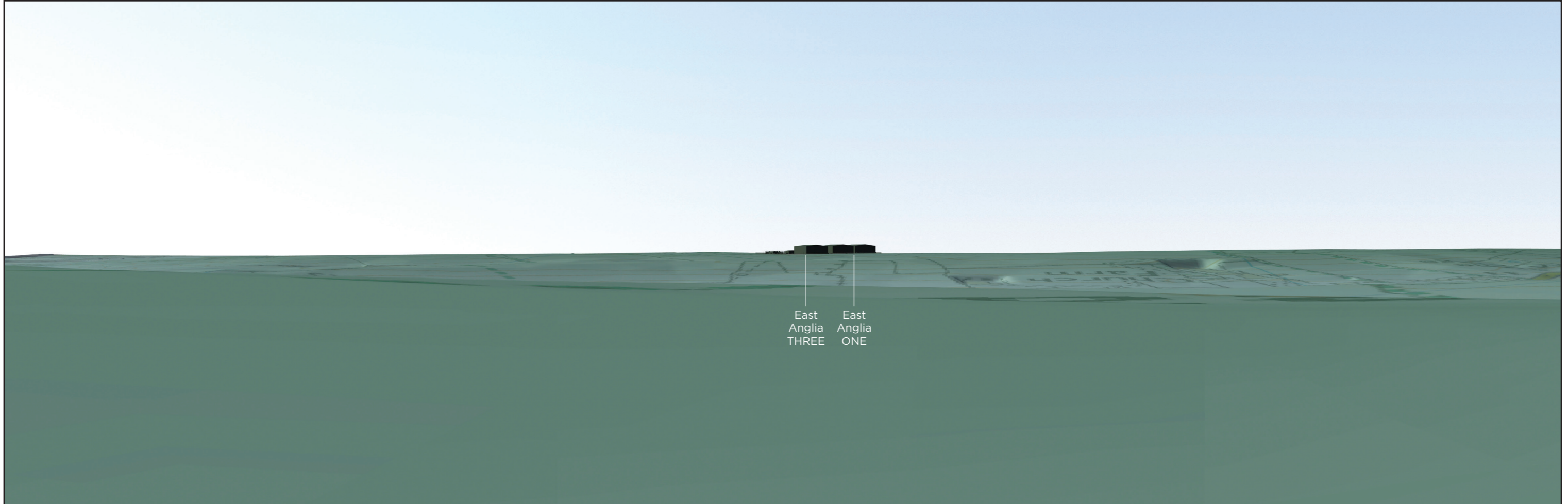
Date & Time of Photo: 07/11/2013, 11:30:17

FIGURE 29.22
Viewpoint 14: Valley Road

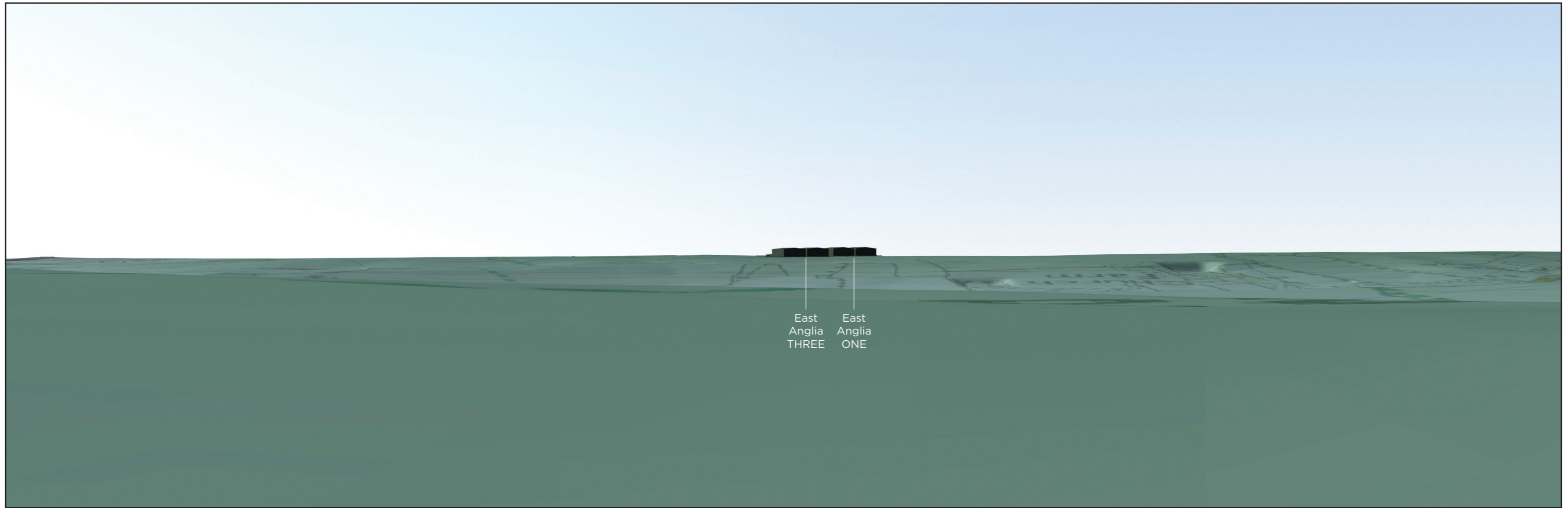
**EAST ANGLIA THREE
OFFSHORE WIND FARM**



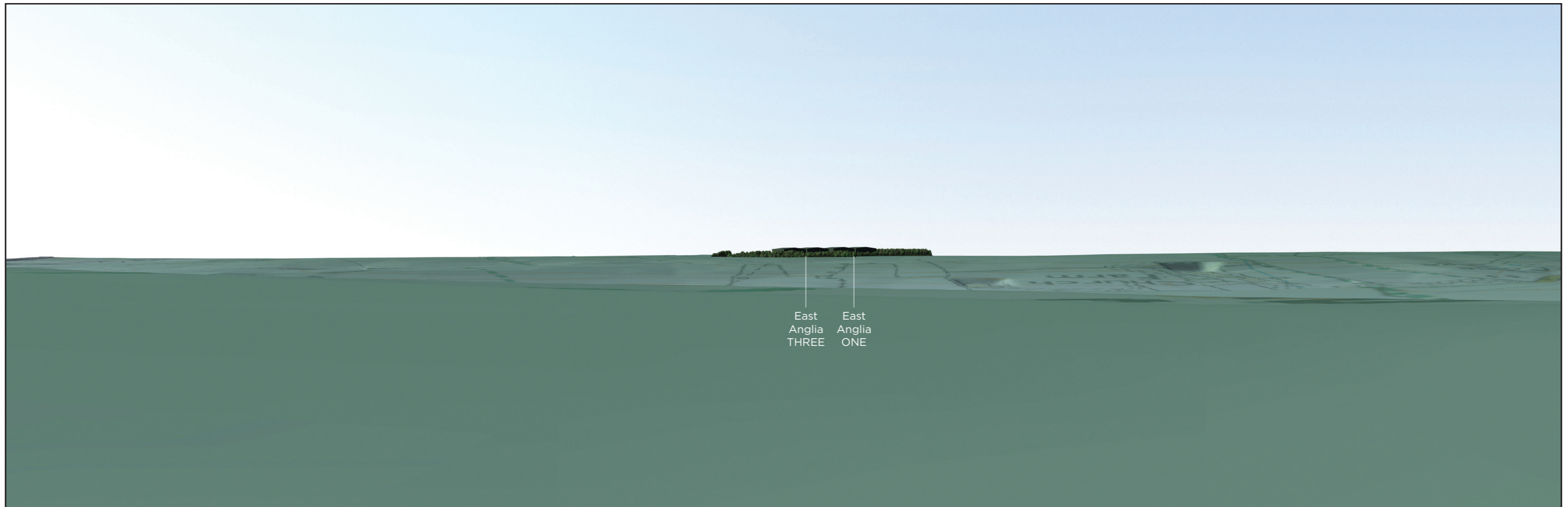
Existing View from Viewpoint 14 - Valley Road, near Nettlestead. 72 degrees horizontal field of view, 32 cm viewing distance and 175 degrees view direction.



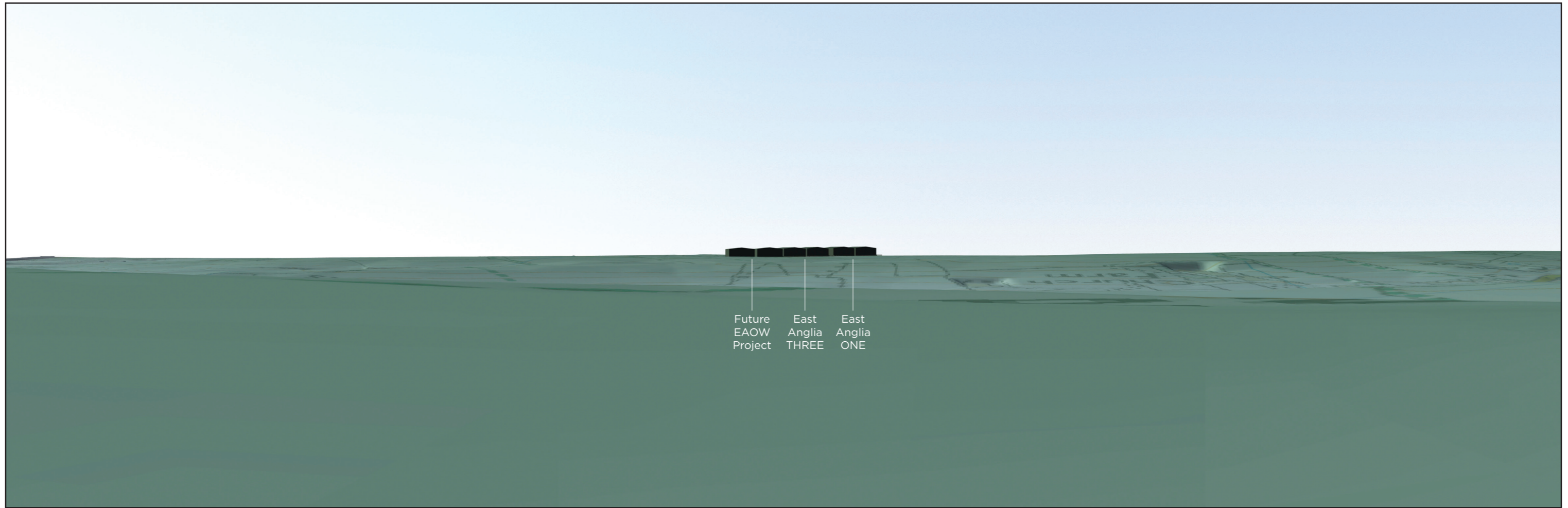
Computer Model Visualisation of East Anglia THREE Phase 1 substation with East Anglia ONE converter station (only visible features are labelled).



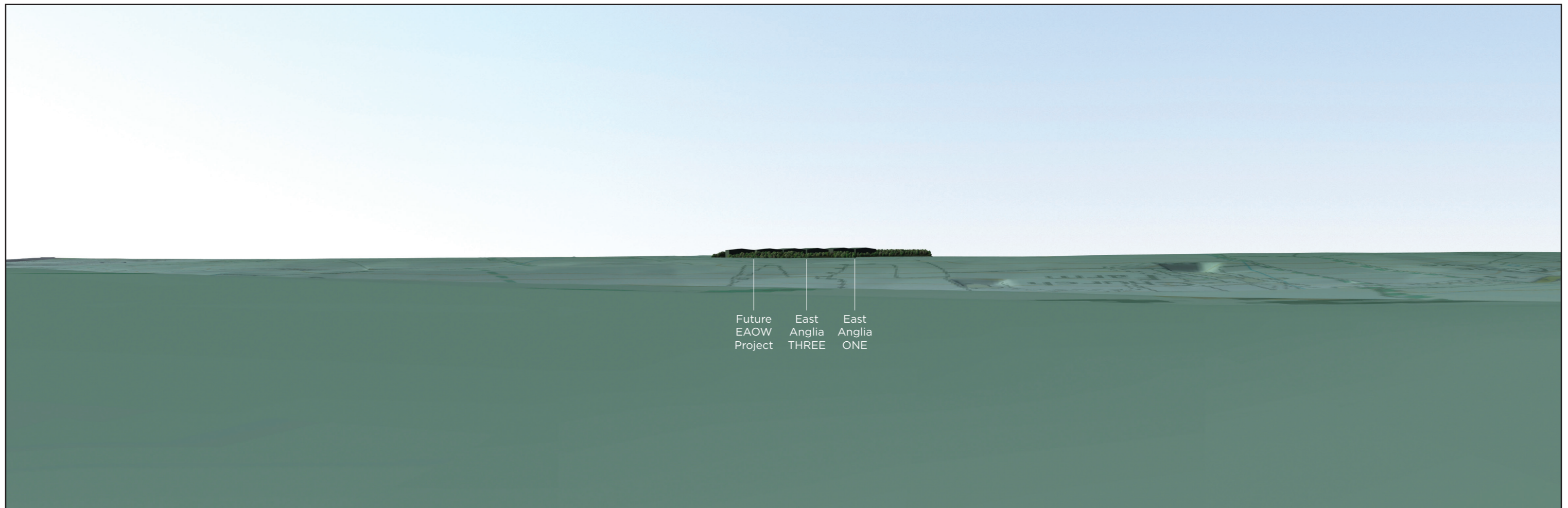
Computer Model Visualisation of East Anglia THREE Phase 2 substation with East Anglia ONE converter station (only visible features are labelled).



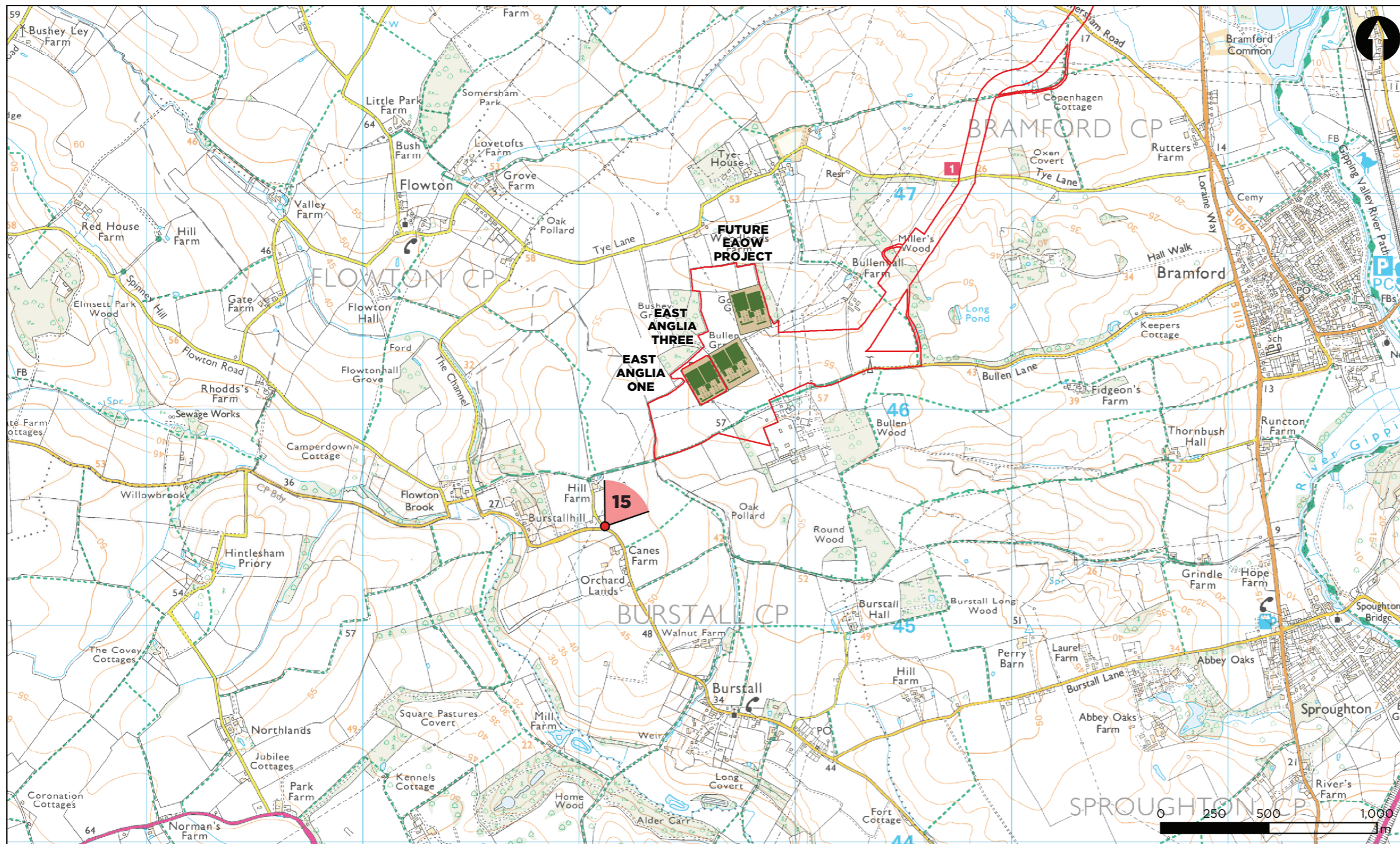
Computer Model Visualisation of East Anglia THREE Phase 2 substation with East Anglia ONE converter station and landscape mitigation (only visible features are labelled).







Computer Model Visualisation of East Anglia ONE converter station, East Anglia THREE substation and a future EAOW project (only visible features are labelled).



Computer Model Visualisation of East Anglia ONE converter station, East Anglia THREE substation and a future EAOW project with landscape mitigation (only visible features are labelled).



Legend

-  Red Line Boundary
-  Viewpoint
- East Anglia Onshore Development
 -  Site Layout
 -  Compound

Viewpoint Location Plan 1:20,000 @ A3

Contains Ordnance Survey digital data © Crown copyright, All rights reserved. 2015 Licence number 0100031673

Data for Viewpoint 15: Church Hill, near Canes Farm

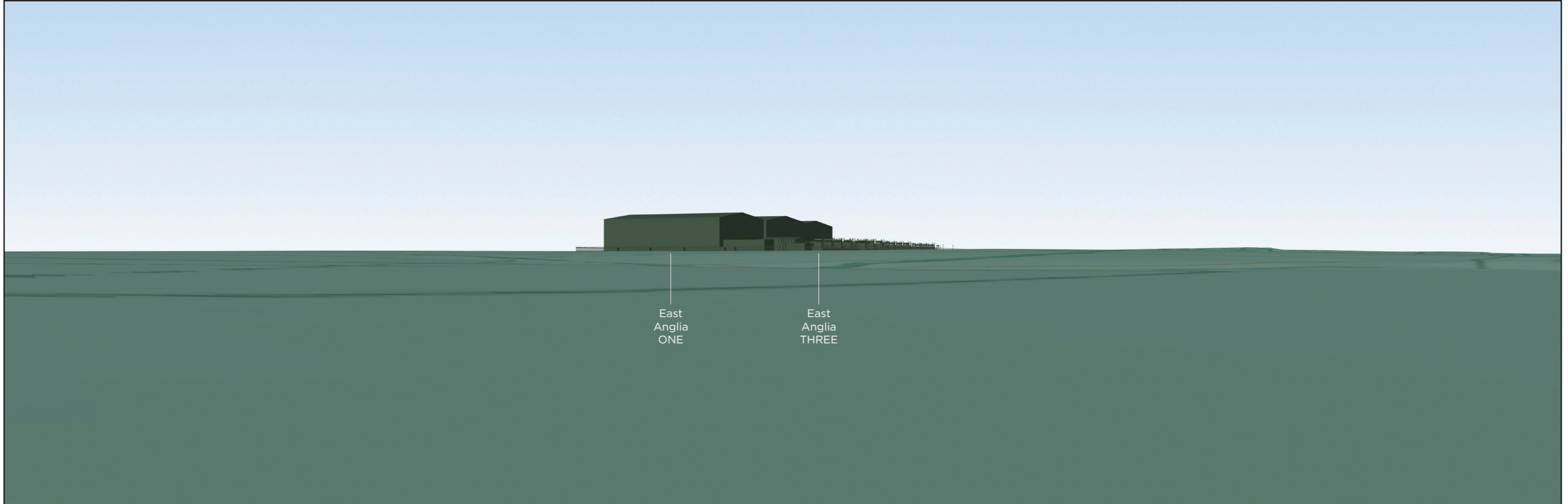
Viewpoint Grid Reference: 609120m E 245461m N (OS BNG)
 View Direction: 35 Degrees from North
 Viewpoint Elevation: 53.6m AOD
 Horizontal Field of View: 72 Degrees
 Nearest Distance to East Anglia ONE: 0.73km East Anglia THREE: 0.86km and East Anglia FOUR: 1.1km
 Image Viewing Distance: 32cm
 Date & Time of Photo: 07/11/2013, 12:35:49

FIGURE 29.23
Viewpoint 15: Church Hill

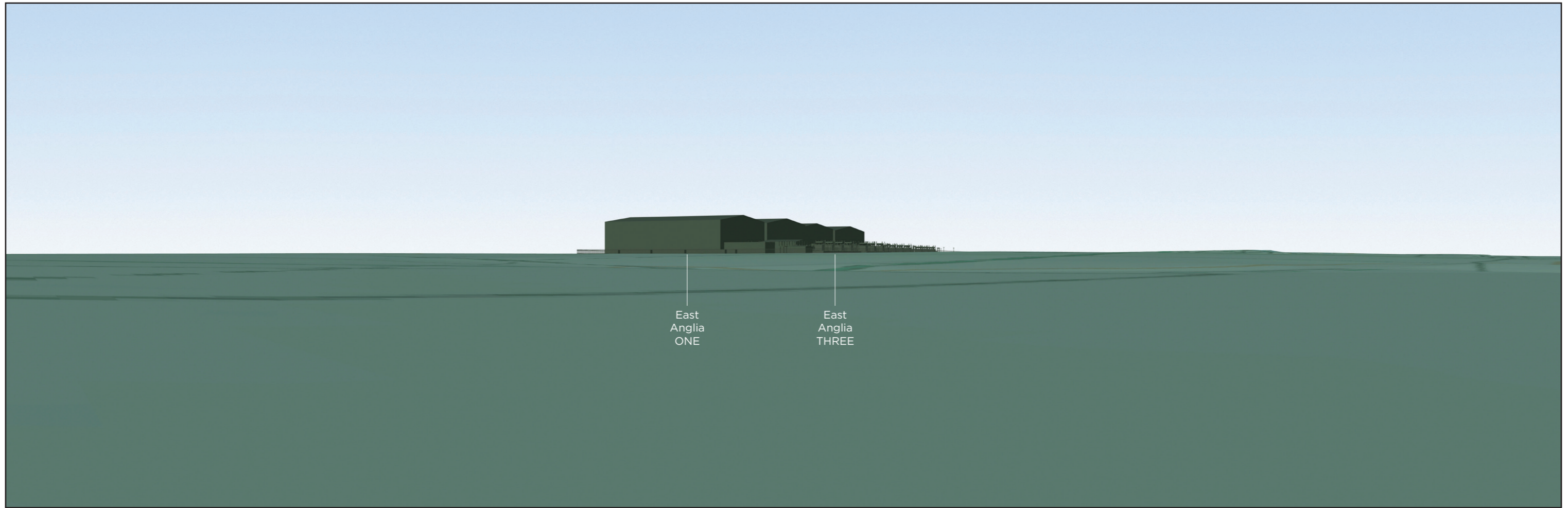
**EAST ANGLIA THREE
OFFSHORE WIND FARM**



Existing View from Viewpoint 15 - Church Hill, near Canes Farm. 72 degrees horizontal field of view, 32 cm viewing distance and 35 degrees view direction.



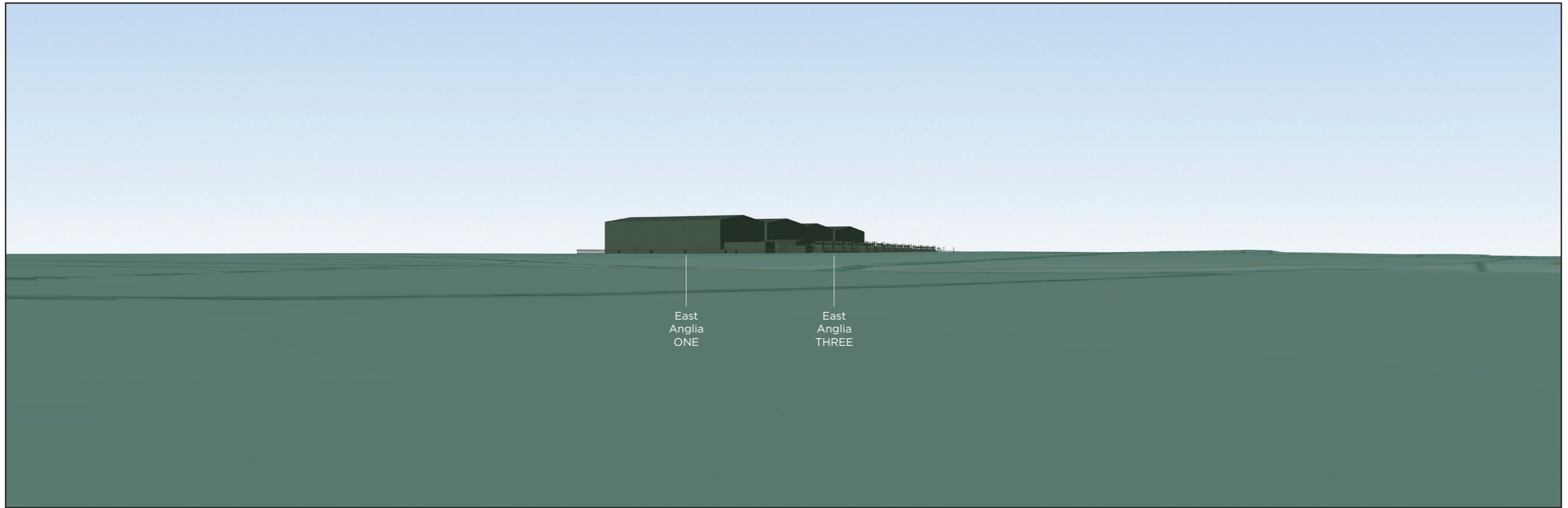
Computer Model Visualisation of East Anglia THREE Phase 1 substation with East Anglia ONE converter station (only visible features are labelled).



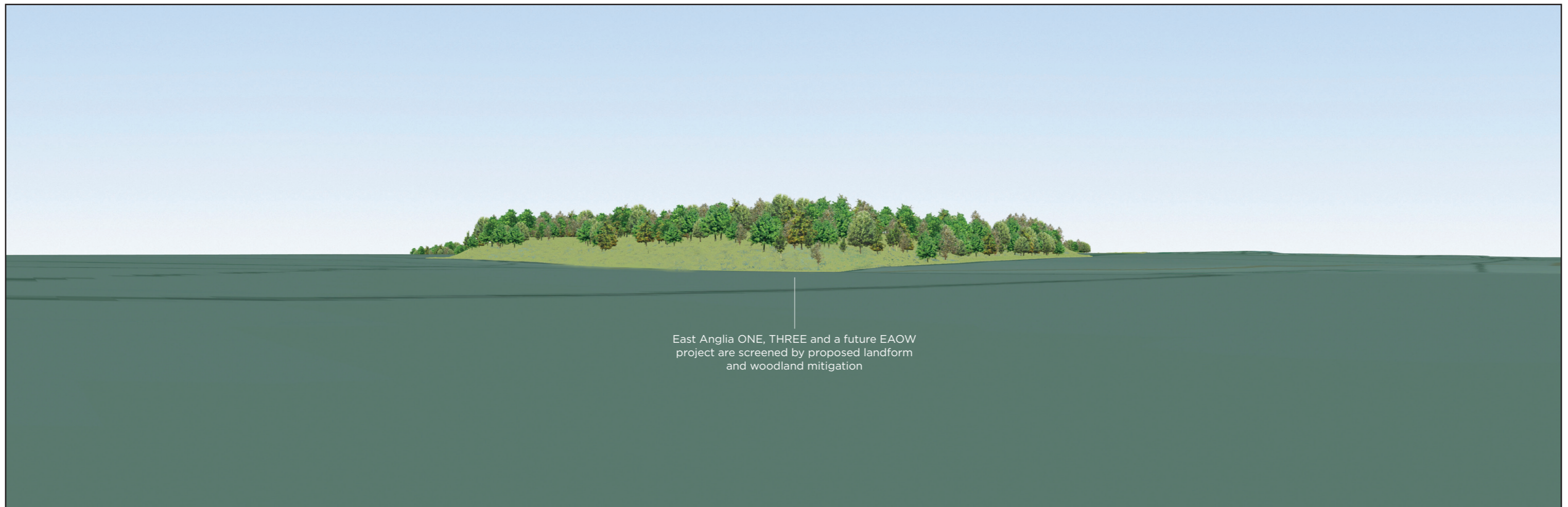
Computer Model Visualisation of East Anglia THREE Phase 2 substation with East Anglia ONE converter station (only visible features are labelled).



Computer Model Visualisation of East Anglia THREE Phase 2 substation with East Anglia ONE converter station and landscape mitigation (only visible features are labelled).



Computer Model Visualisation of East Anglia ONE converter station, East Anglia THREE substation and a future EAOW project (only visible features are labelled).



Computer Model Visualisation of East Anglia ONE converter station, East Anglia THREE substation and a future EAOW project with landscape mitigation (only visible features are labelled).

Chapter 9 Figures End Here