

East Anglia THREE

Chapter 29

Seascape, Landscape and visual Amenity Figures

Environmental Statement

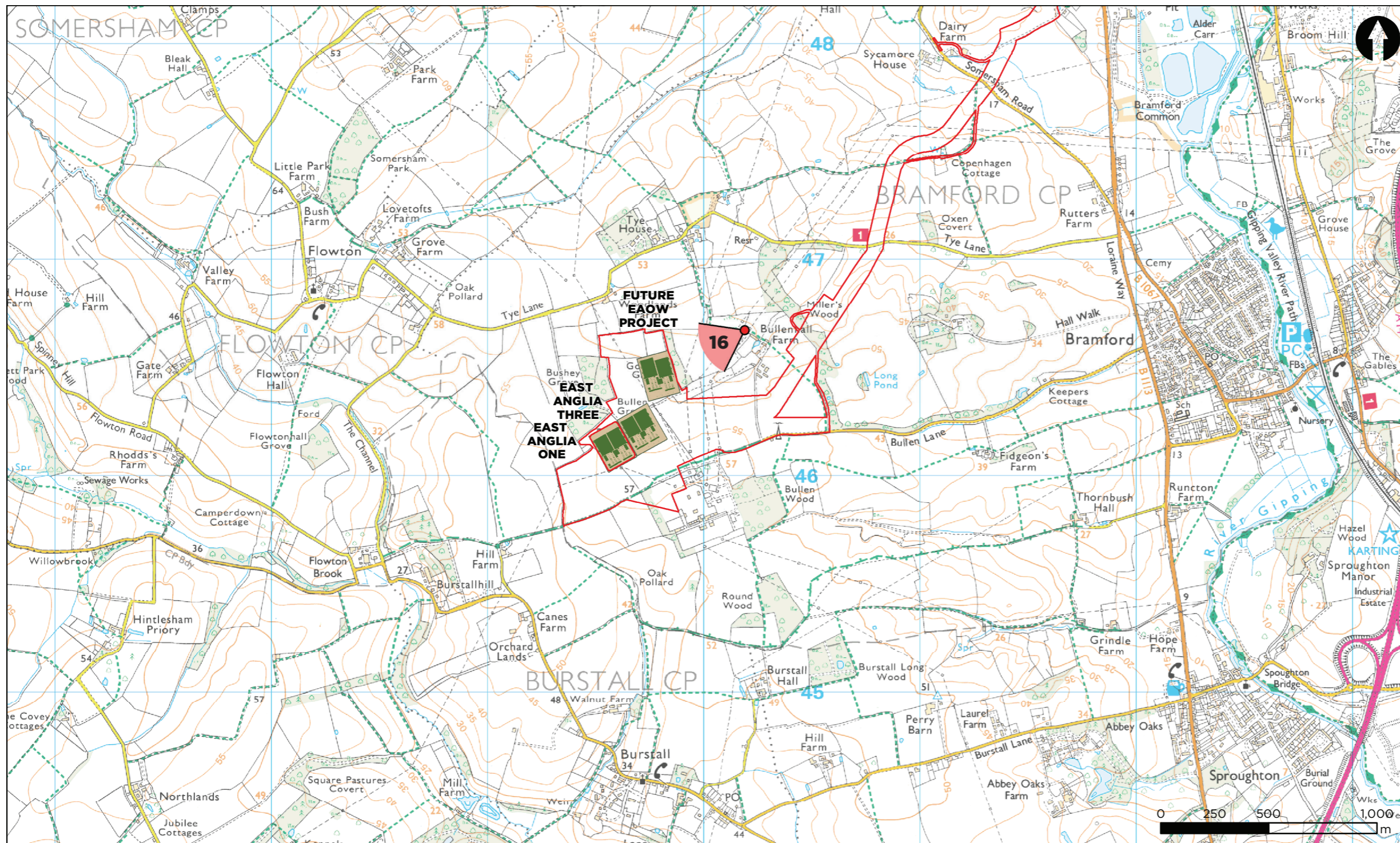
Volume 2

Document Reference – 6.2.29 (h)





Author – Royal HaskoningDHV
East Anglia THREE Limited
Date – November 2015
Revision History – Revision A



This Page is Intentionally Blank



Legend

-  Red Line Boundary
-  Viewpoint
- East Anglia Onshore Development
 -  Site Layout
 -  Compound

Viewpoint Location Plan 1:20,000 @ A3

Contains Ordnance Survey digital data © Crown copyright, All rights reserved. 2015 Licence number 0100031673

Data for Viewpoint 16: PROW Bramford 3, north-east of the site

Viewpoint Grid Reference: 610186m E 246673m N (OS BNG)

View Direction: 242 Degrees from North

Viewpoint Elevation: 44.13m AOD

Horizontal Field of View: 72 Degrees

Nearest Distance to East Anglia ONE: 0.72km East Anglia THREE: 0.57km and East Anglia FOUR: 0.36km

Image Viewing Distance: 32cm

Date & Time of Photo: 07/11/2013, 08:34:56

FIGURE 29.24
Viewpoint 16:
PROW Bramford 3

**EAST ANGLIA THREE
OFFSHORE WIND FARM**



Existing View from Viewpoint 16 - PROW Bramford 3, north-east of the site. 72 degrees horizontal field of view, 32 cm viewing distance and 242 degrees view direction.



Photomontage View of East Anglia THREE Phase 1 substation with East Anglia ONE converter station (only visible features are labelled).



Photomontage View of East Anglia THREE Phase 2 substation with East Anglia ONE converter station (only visible features are labelled).



Photomontage View of East Anglia THREE Phase 2 substation with East Anglia ONE converter station and landscape mitigation (only visible features are labelled).



Photomontage View of East Anglia ONE converter station, East Anglia THREE substation and a future EAOW project (only visible features are labelled).



Photomontage View of East Anglia ONE converter station, East Anglia THREE substation and a future EAOW project with landscape mitigation (only visible features are labelled).

optimised environments ltd

Quartermile Two | Level 2 | 2 Lister Square | Edinburgh | EH3 9GL

t 0131 221 5920 | w [optimisedenvironments.com](https://www.optimisedenvironments.com)

Optimised Environments Limited. Registered in Scotland SC359690.
Registered address: Quartermile Two, Level 2, 2 Lister Square, Edinburgh, EH3 9GL

Chapter 29 (h) Figures End Here