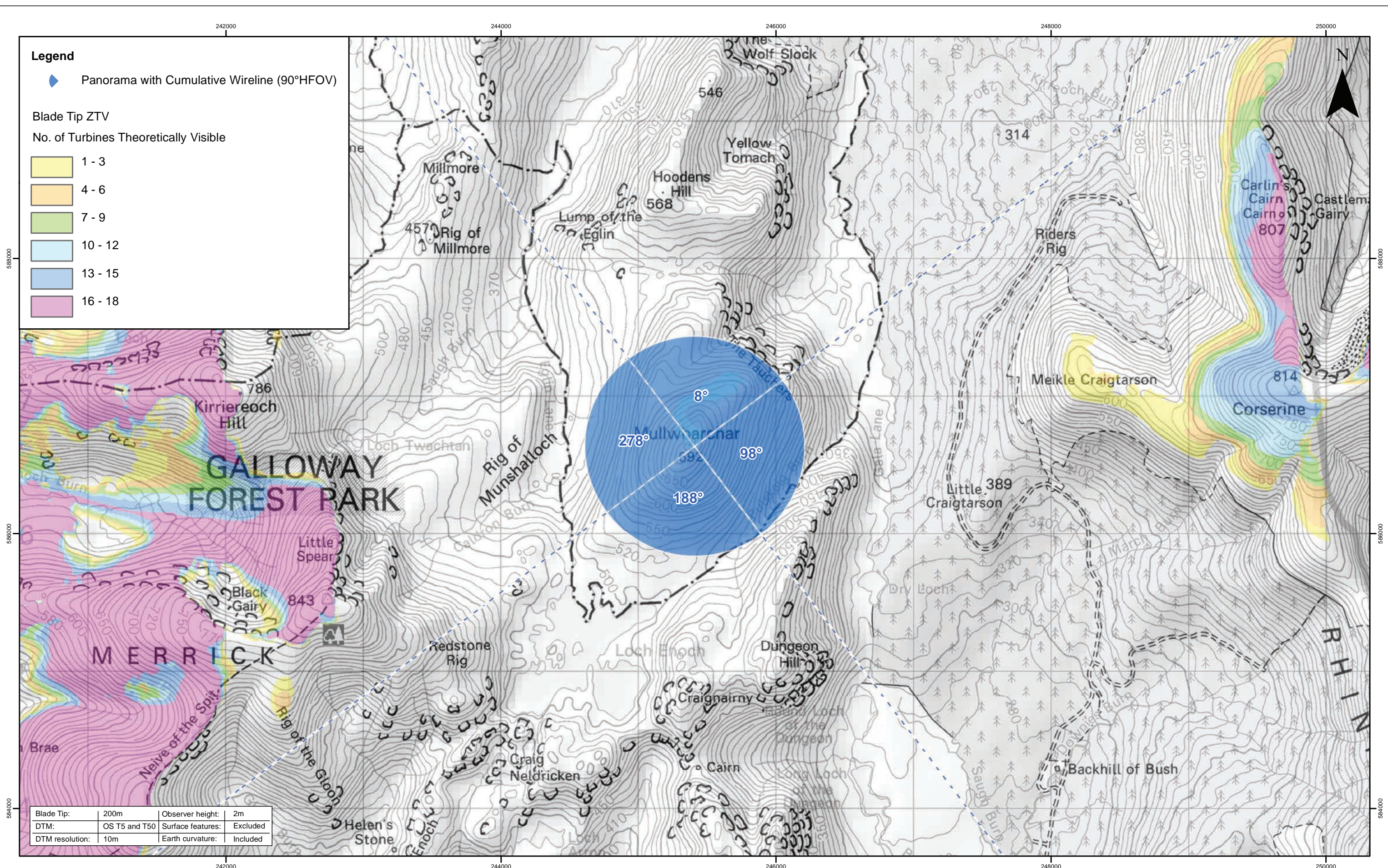


Note:
1. Cumulative Windfarms: Full 60 km Search Area is not being shown on this figure. For full extent of 60 km Search Area and including Scoping sites see Figure 6.23.




Rev	Date	By	Comment
B	10/12/19	JM	Second Issue.
A	11/11/19	JM	First Issue.

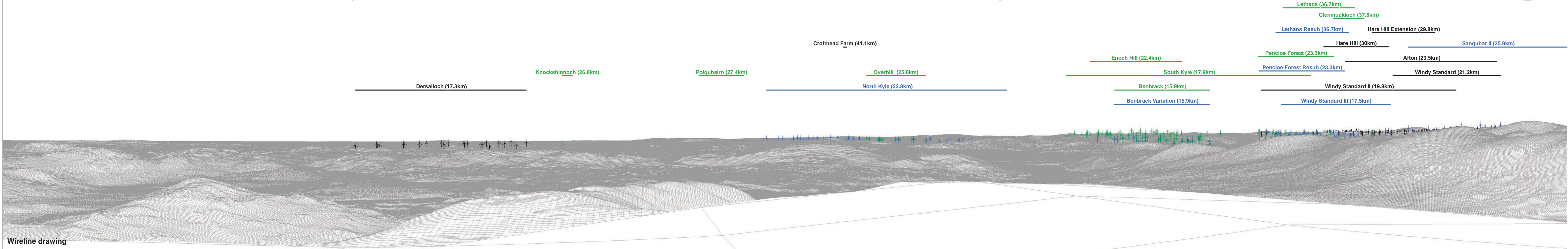
1:25,000
Scale @ A3

© Crown Copyright 2019. All rights reserved.
Ordnance Survey Licence 0100031673.
Contains OS data © Crown copyright and database right (2019)

Clauchrie Windfarm		Drg No	EDI_1263_EIAR
EIA Report		Rev	B
Viewpoint 11: Mullwharchar		Date	10/12/19
		Figure	6.37a
		Datum:	OSGB36
		Projection:	TM




Wireline drawing




Wireline drawing

OS reference: 245408 E 586634 N
 Eye level: 694.27 m AOD
 Direction of view: 278° - 8°
 Nearest turbine: 12.760 km
 Horizontal field of view: 90° (cylindrical projection)
 Principal distance: 522 mm

Figure: 6.37b
Viewpoint 11: Mullwharchar



Wireline drawing



Wireline drawing

OS reference: 245408 E 586634 N
 Eye level: 694.27 m AOD
 Direction of view: 98° - 188°
 Nearest turbine: 12.760 km

Horizontal field of view: 90° (cylindrical projection)
 Principal distance: 522 mm

Figure: 6.37c
 Viewpoint 11: Mullwharchar