

**Legend**

- Existing Turbines
- Existing Infrastructure 25m Buffer
- Existing Turbines 500m Buffer
- Proposed Turbines
- Proposed Infrastructure 25m Buffer
- Proposed Turbines 500m Buffer
- Confirmed



Rev	Date	By	Comment
2	14/06/19	BSL	Second Issue.

0 0.125 0.25 0.5 Km

This is Crown Copyright and is reproduced with the permission of Land & Property Services under delegated authority the Controller of Her Majesty's Stationery Office. © Crown Copyright and database right 2017 Licence Number 100,220-163505

**Corkey Windfarm Repowering**  
 Layout 25m Buffer - 2014 Confirmed  
 Figure 9.41

Drawing Number:  
2606\_REP\_019

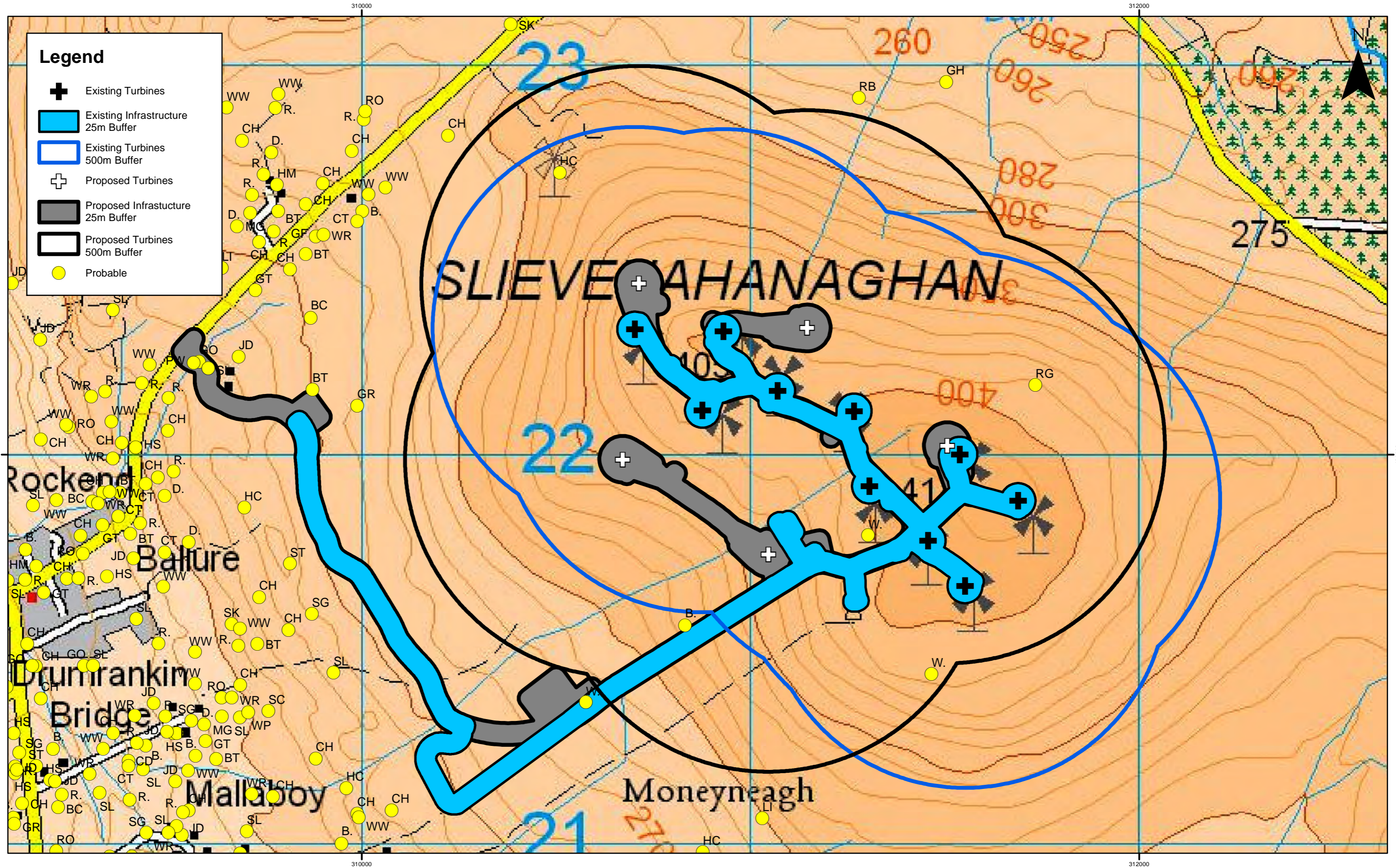
Scale @ A3  
1:9,000

Datum  
TM65

Projection  
TM

Drawing produced by  
**Bird Surveyors Ltd**

UNPS-FSE-GIS009 REV 001



**Legend**

- Existing Turbines
- Existing Infrastructure 25m Buffer
- Existing Turbines 500m Buffer
- Proposed Turbines
- Proposed Infrastructure 25m Buffer
- Proposed Turbines 500m Buffer
- Probable



Rev	Date	By	Comment
2	14/06/19	BSL	Second Issue.

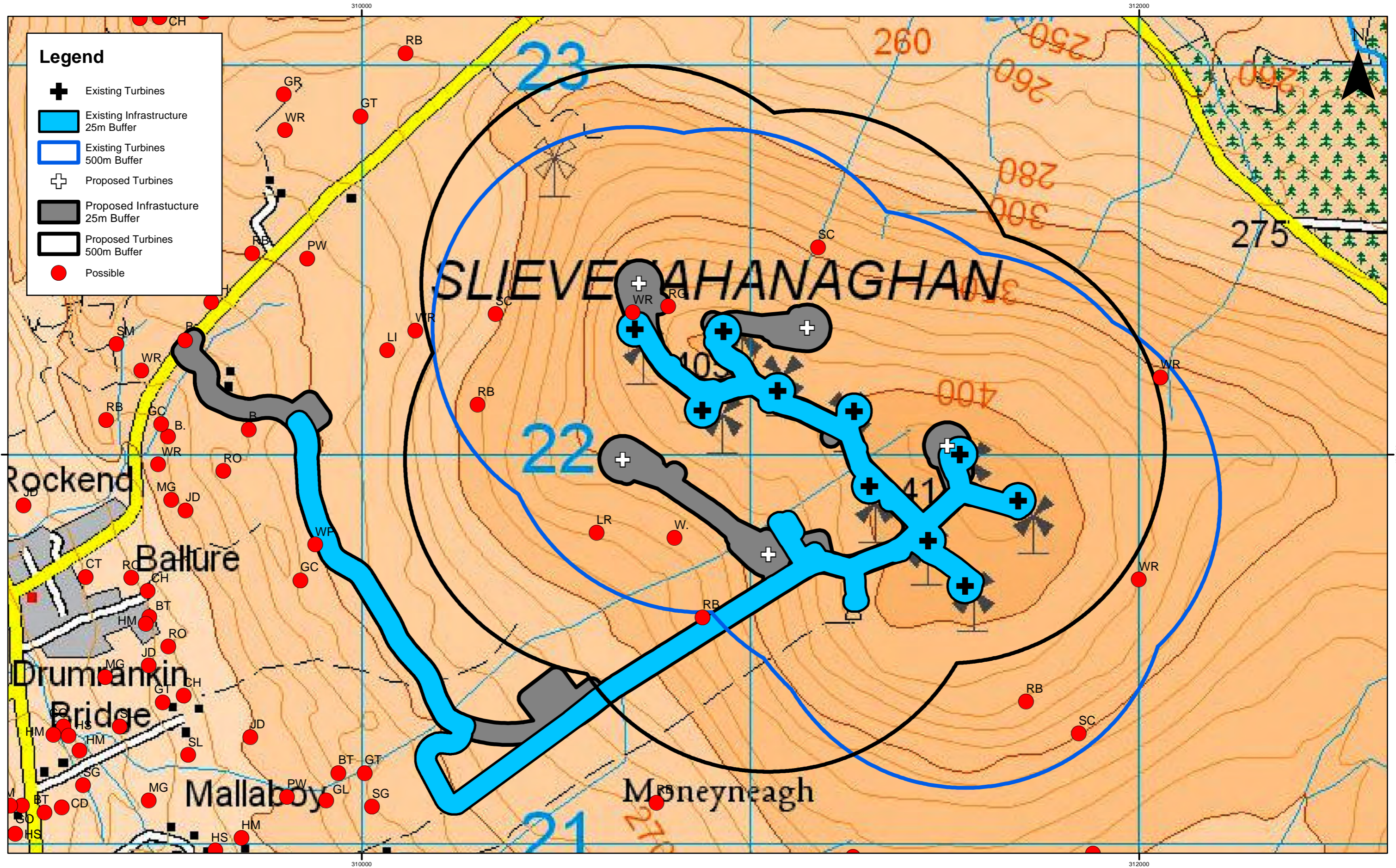
0 0.125 0.25 0.5 Km

This is Crown Copyright and is reproduced with the permission of Land & Property Services under delegated authority the Controller of Her Majesty's Stationery Office. © Crown Copyright and database right 2017 Licence Number 100,220-163505

**Corkey Windfarm Repowering**  
 Layout 25m Buffer - 2014 Probable  
 Figure 9.42

<b>Drawing Number:</b> 2606_REP_019	Datum TM65	Projection TM
Scale @ A3 1:9,000	<b>Drawing produced by</b> Bird Surveyors Ltd	

UKPS-F&E-GIS009 REV 001



**Legend**

- + Existing Turbines
- Existing Infrastructure 25m Buffer
- Existing Turbines 500m Buffer
- + Proposed Turbines
- Proposed Infrastructure 25m Buffer
- Proposed Turbines 500m Buffer
- Possible



Rev	Date	By	Comment
2	14/06/19	BSL	Second Issue.

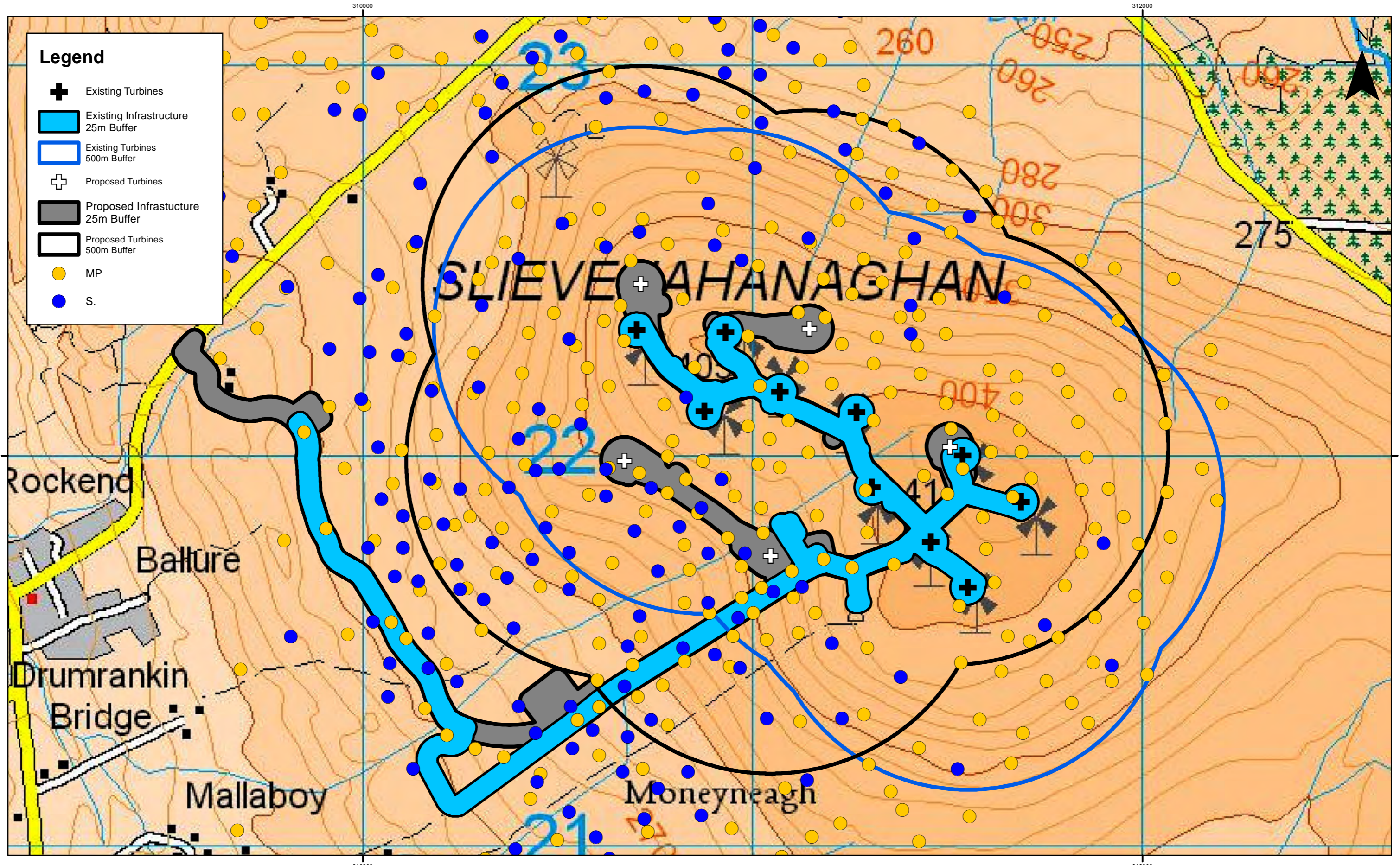
0 0.125 0.25 0.5 Km

This is Crown Copyright and is reproduced with the permission of Land & Property Services under delegated authority the Controller of Her Majesty's Stationery Office. © Crown Copyright and database right 2017 Licence Number 100,220-163505

**Corkey Windfarm Repowering**  
 Layout 25m Buffer - 2014 Possible  
 Figure 9.43

<b>Drawing Number:</b> 2606_REP_019	Datum TM65	Projection TM
Scale @ A3 1:9,000	<b>Drawing produced by</b> Bird Surveyors Ltd	

UNPS-F&E-GIS009 REV 001



**Legend**

- Existing Turbines
- Existing Infrastructure 25m Buffer
- Existing Turbines 500m Buffer
- Proposed Turbines
- Proposed Infrastructure 25m Buffer
- Proposed Turbines 500m Buffer
- MP
- S.



Rev	Date	By	Comment
2	14/06/19	BSL	Second Issue.

0      0.125      0.25      0.5 Km

This is Crown Copyright and is reproduced with the permission of Land & Property Services under delegated authority the Controller of Her Majesty's Stationery Office. © Crown Copyright and database right 2017 Licence Number 100,220-163505

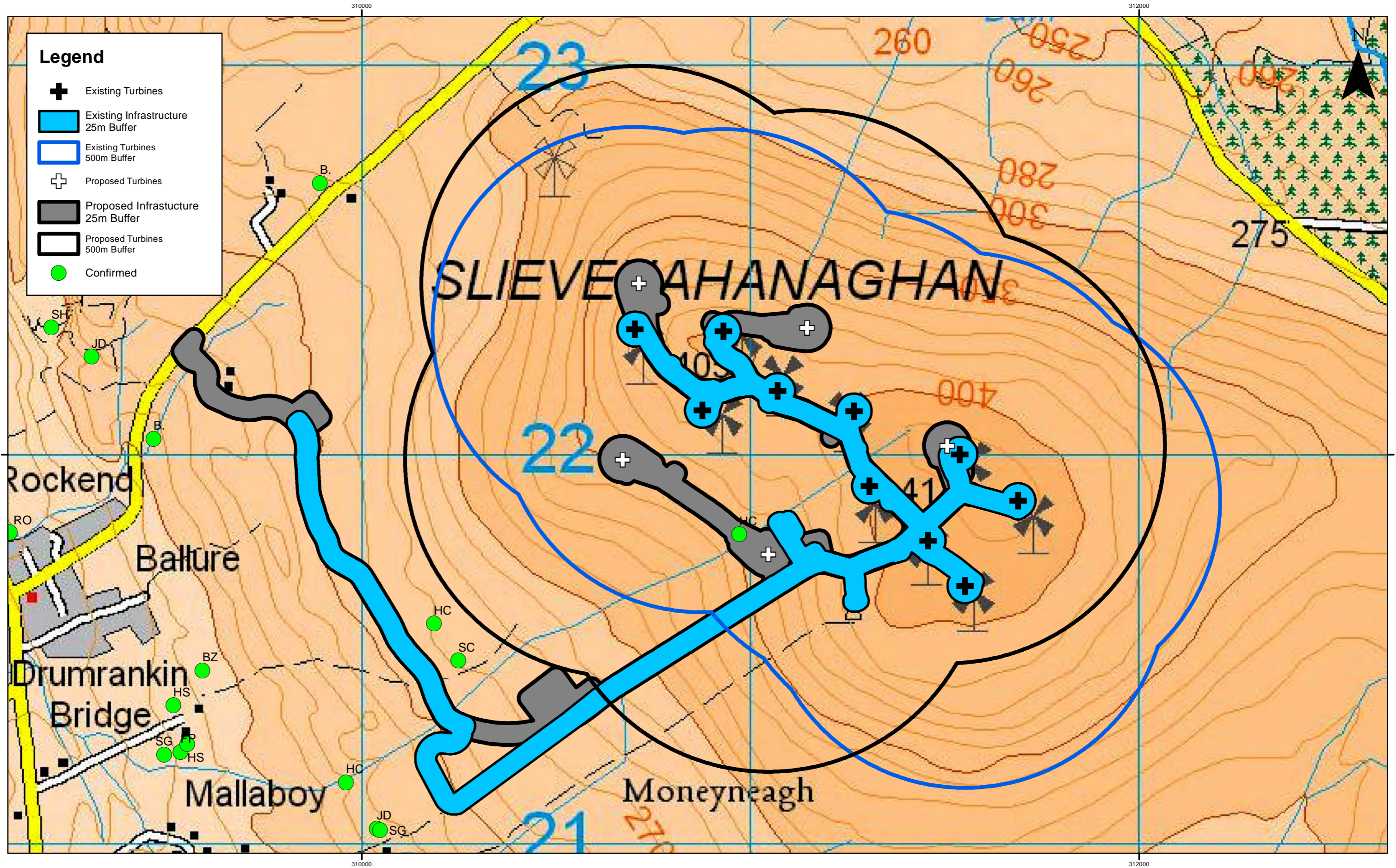
**Corkey Windfarm Repowering**  
 Layout 25m Buffer - 2014 MP & S.  
 Figure 9.44

**Drawing Number:**  
2606\_REP\_019

**Scale @ A3**  
1:9,000


<b>Datum</b> TM65	<b>Projection</b> TM
<b>Drawing produced by</b> Bird Surveyors Ltd	

UNPS-F&E-GIS009 REV 001



**Legend**

- Existing Turbines
- Existing Infrastructure 25m Buffer
- Existing Turbines 500m Buffer
- Proposed Turbines
- Proposed Infrastructure 25m Buffer
- Proposed Turbines 500m Buffer
- Confirmed



**Corkey Windfarm Repowering**  
 Layout 25m Buffer - 2018 Confirmed  
 Figure 9.45

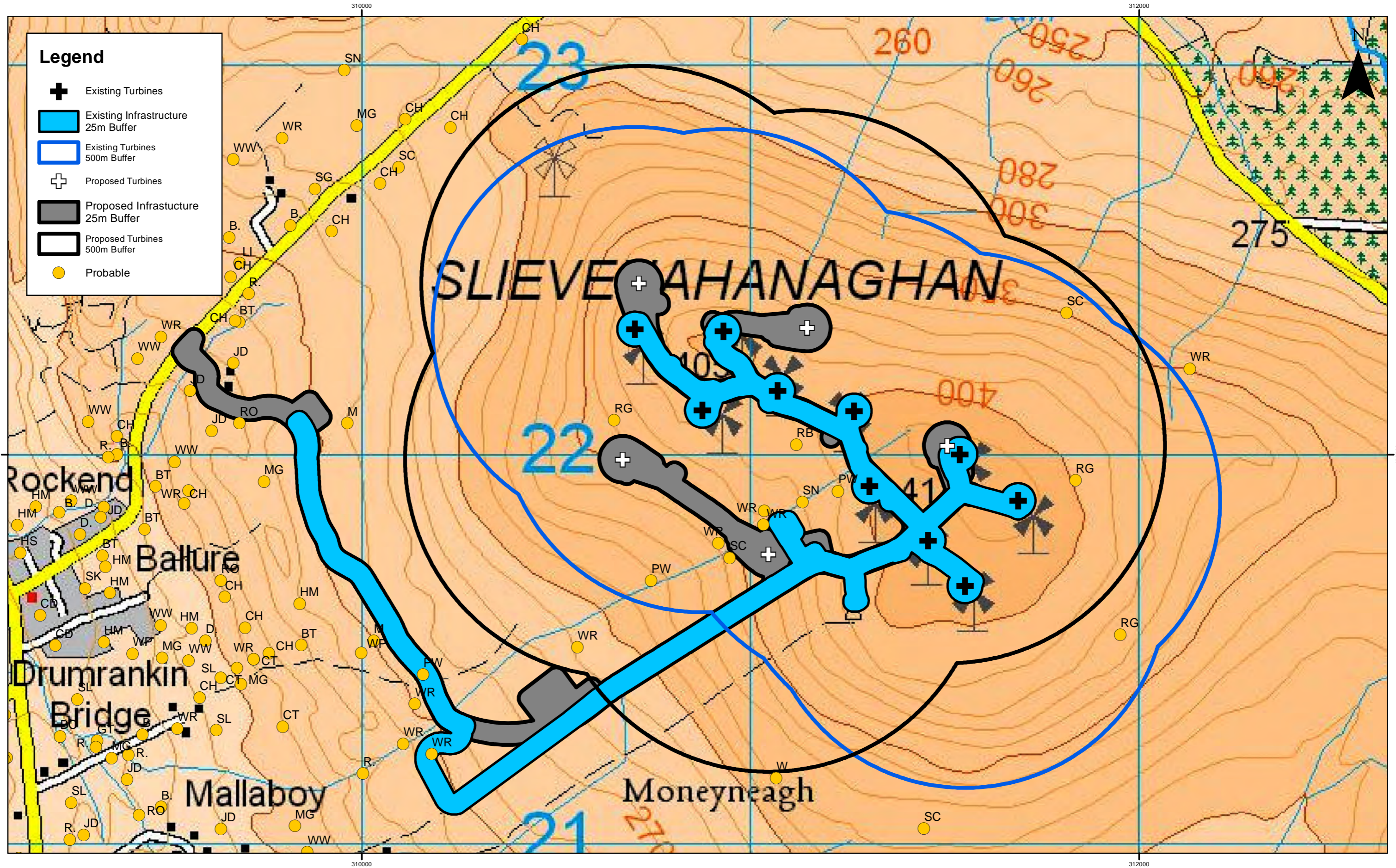
<b>Drawing Number:</b> 2606_REP_019	<b>Datum:</b> TM65	<b>Projection:</b> TM
<b>Scale @ A3:</b> 1:9,000		<b>Drawing produced by:</b> Bird Surveyors Ltd

Rev	Date	By	Comment
2	14/06/19	BSL	Second Issue.

This is Crown Copyright and is reproduced with the permission of Land & Property Services under delegated authority the Controller of Her Majesty's Stationery Office. © Crown Copyright and database right 2017 Licence Number 100,220-163505



UNPS-F&E-GIS0009 REV 001



**Legend**

- Existing Turbines
- Existing Infrastructure 25m Buffer
- Existing Turbines 500m Buffer
- Proposed Turbines
- Proposed Infrastructure 25m Buffer
- Proposed Turbines 500m Buffer
- Probable



Rev	Date	By	Comment
2	14/06/19	BSL	Second Issue.

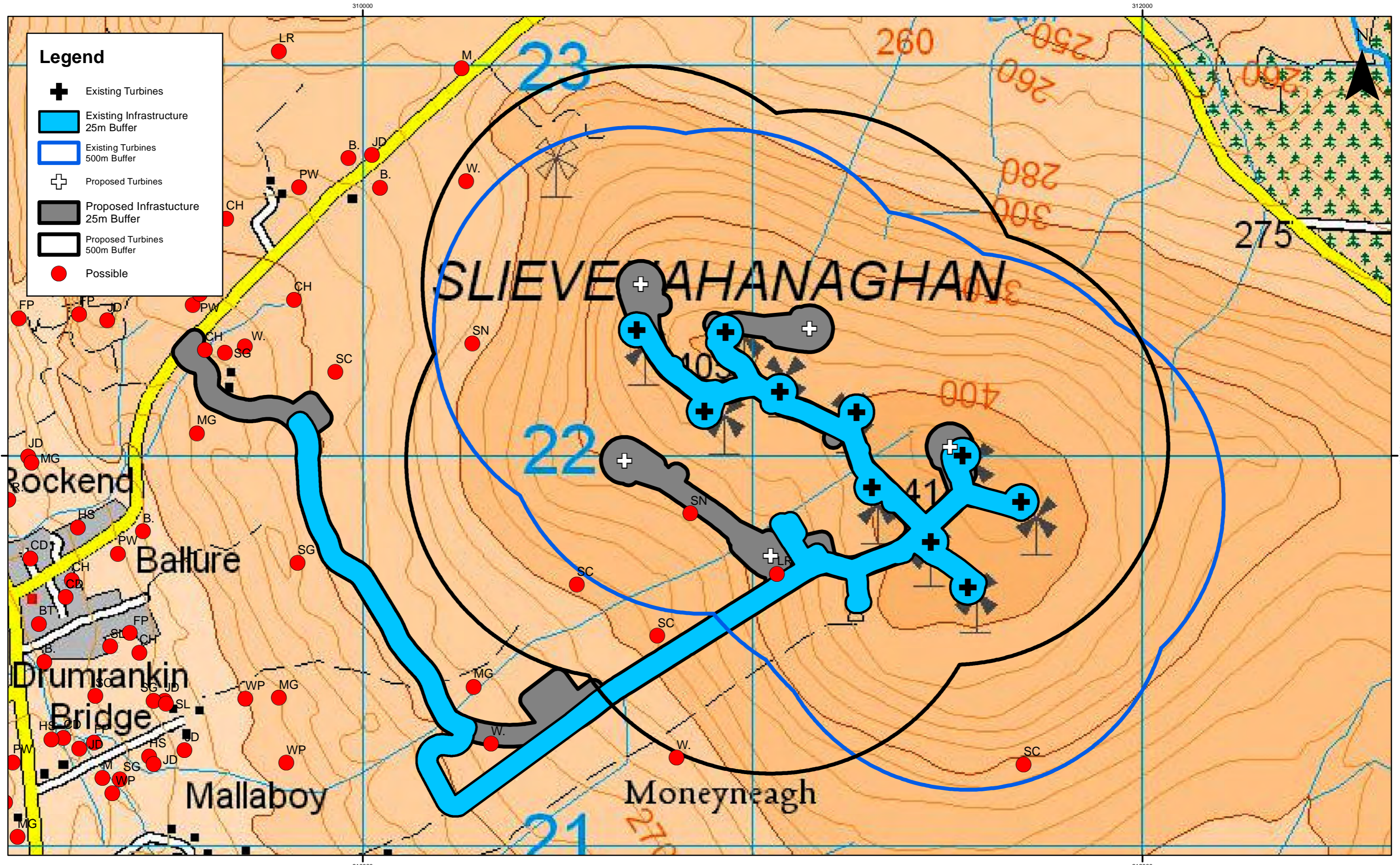
0 0.125 0.25 0.5 Km

This is Crown Copyright and is reproduced with the permission of Land & Property Services under delegated authority the Controller of Her Majesty's Stationery Office. © Crown Copyright and database right 2017 Licence Number 100,220-163505

**Corkey Windfarm Repowering**  
 Layout 25m Buffer - 2018 Probable  
 Figure 9.46


<b>Drawing Number:</b> 2606_REP_019	Datum TM65	Projection TM
Scale @ A3 1:9,000	<b>Drawing produced by</b> Bird Surveyors Ltd	

UKPS-F&E-GIS0009 REV 001



**Legend**

- + Existing Turbines
- Existing Infrastructure 25m Buffer
- Existing Turbines 500m Buffer
- + Proposed Turbines
- Proposed Infrastructure 25m Buffer
- Proposed Turbines 500m Buffer
- Possible



**Corkey Windfarm Repowering**  
 Layout 25m Buffer - 2018 Possible  
 Figure 9.47

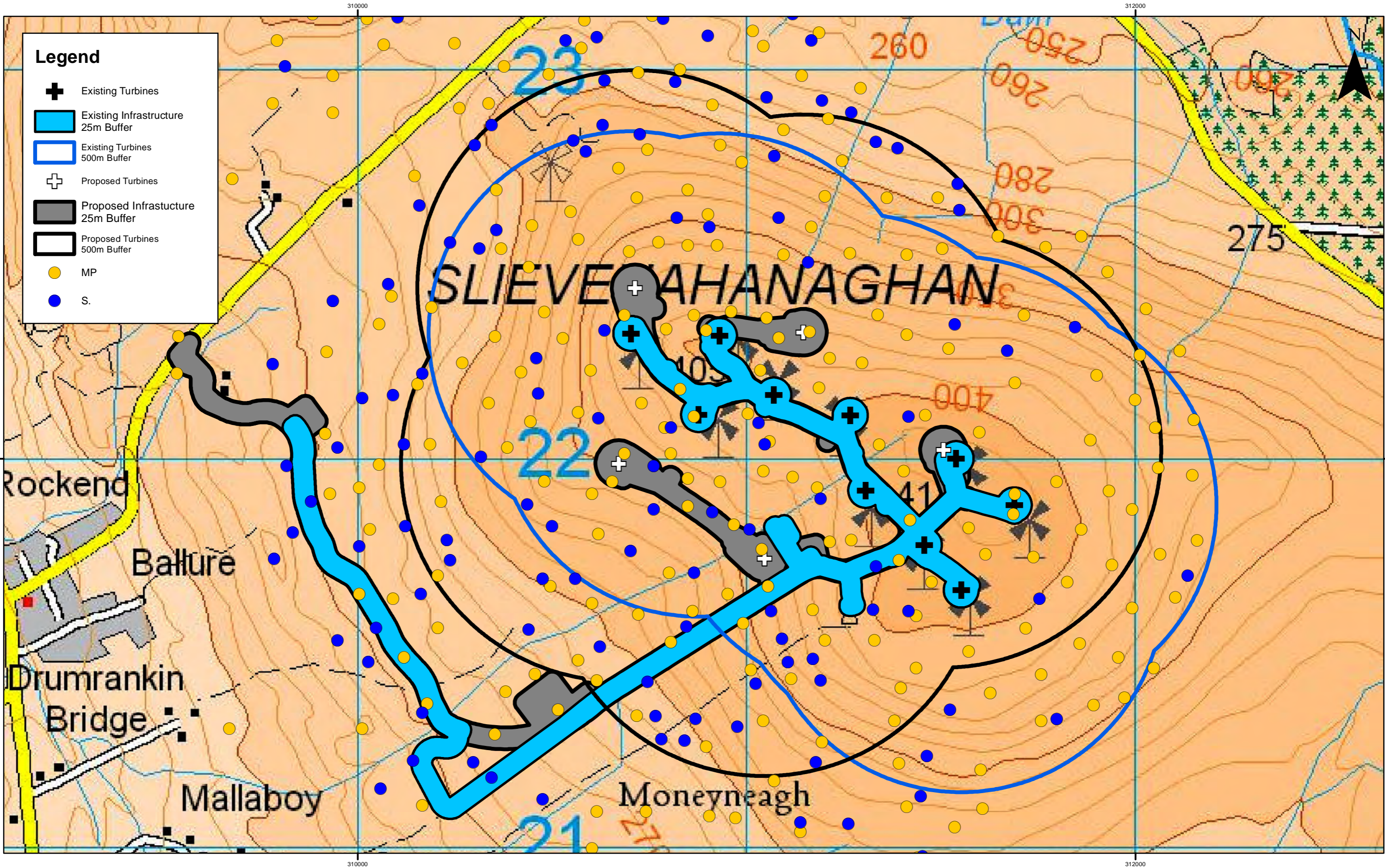
<b>Drawing Number:</b> 2606_REP_019	<b>Datum:</b> TM65	<b>Projection:</b> TM
<b>Scale @ A3:</b> 1:9,000		<b>Drawing produced by:</b> Bird Surveyors Ltd

Rev	Date	By	Comment
2	14/06/19	BSL	Second Issue.

This is Crown Copyright and is reproduced with the permission of Land & Property Services under delegated authority the Controller of Her Majesty's Stationery Office. © Crown Copyright and database right 2017 Licence Number 100,220-163505



UNPS-F&E-GIS0009 REV 001



**Legend**

- Existing Turbines
- Existing Infrastructure  
25m Buffer
- Existing Turbines  
500m Buffer
- Proposed Turbines
- Proposed Infrastructure  
25m Buffer
- Proposed Turbines  
500m Buffer
- MP
- S.

422000


422000

310000

312000



Rev	Date	By	Comment
2	14/06/19	BSL	Second Issue.



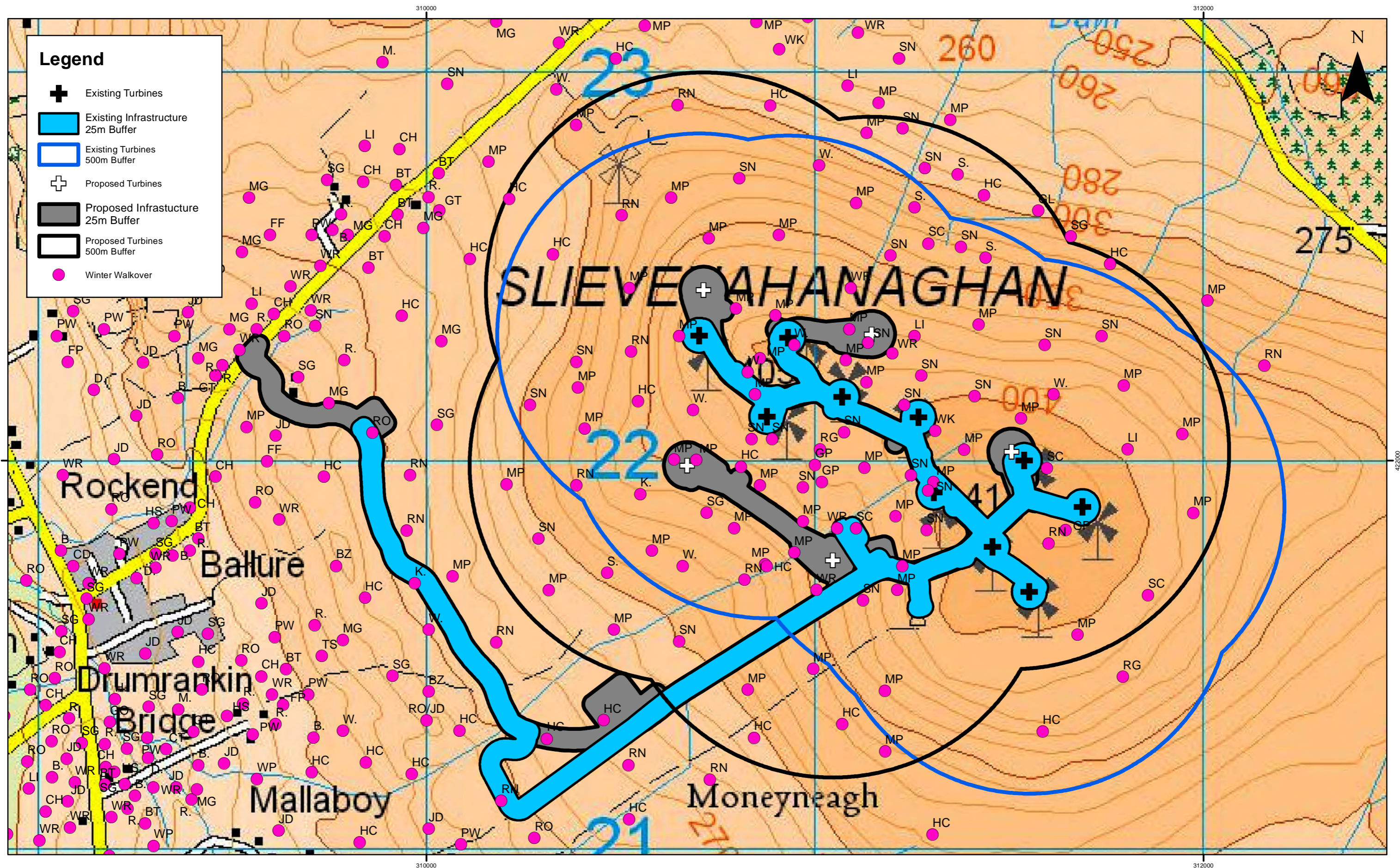
This is Crown Copyright and is reproduced with the permission of Land & Property Services under delegated authority the Controller of Her Majesty's Stationery Office. © Crown Copyright and database right 2017 Licence Number 100,220-163505

**Corkey Windfarm Repowering**  
 Layout 25m Buffer - 2018 MP & S.  
 Figure 9.48

<b>Drawing Number:</b> 2606_REP_019	Datum TM65	Projection TM
Scale @ A3 1:9,000	<b>Drawing produced by</b> Bird Surveyors Ltd	

UKPS-F&E-GIS0009 REV 001





**Legend**

- Existing Turbines
- Existing Infrastructure 25m Buffer
- Existing Turbines 500m Buffer
- Proposed Turbines
- Proposed Infrastructure 25m Buffer
- Proposed Turbines 500m Buffer
- Winter Walkover



Rev	Date	By	Comment
2	14/06/19	BSL	Second Issue.

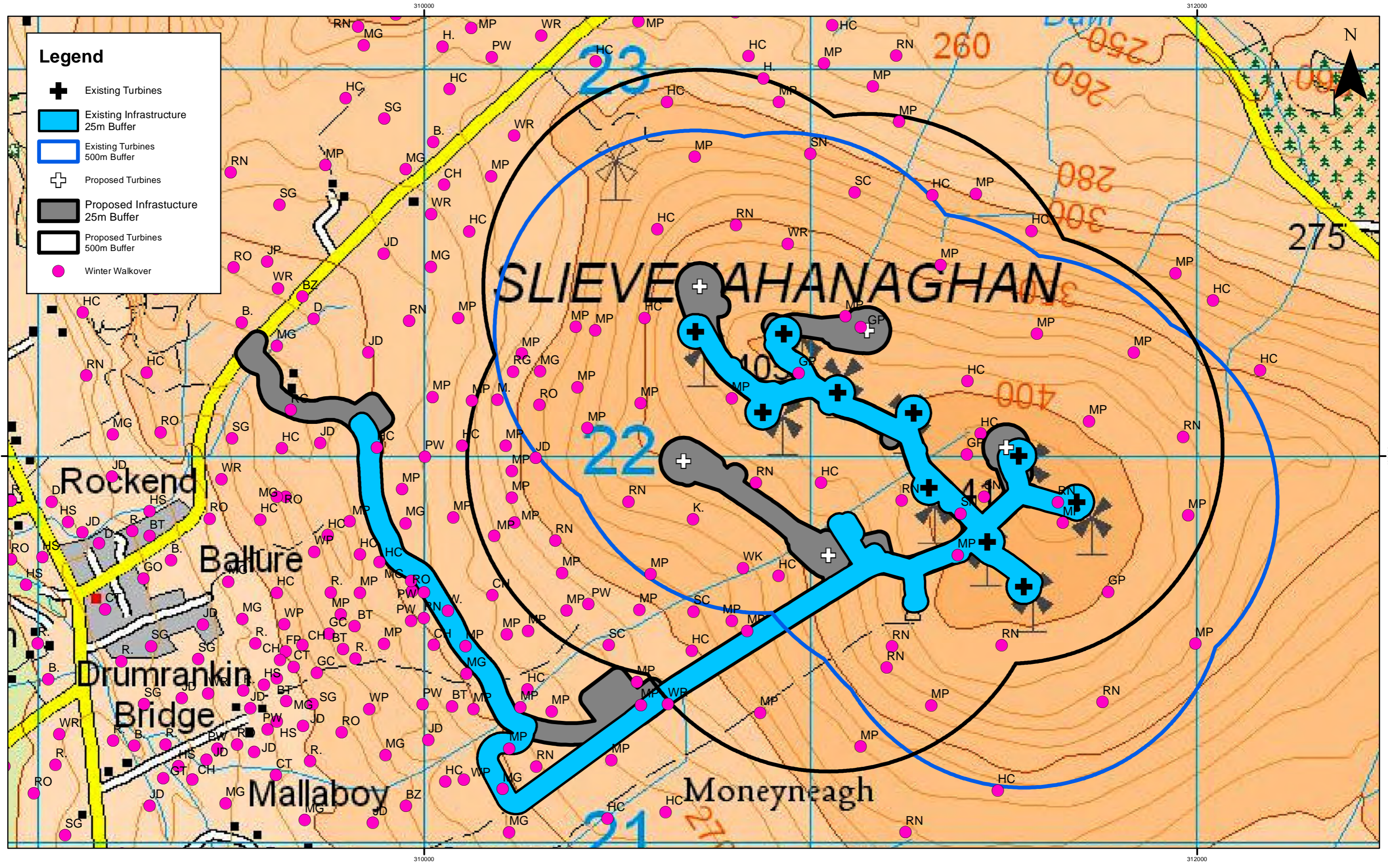
0 0.125 0.25 0.5 Km

This is Crown Copyright and is reproduced with the permission of Land & Property Services under delegated authority the Controller of Her Majesty's Stationery Office. © Crown Copyright and database right 2017 Licence Number 100,220-163505

**Corkey Windfarm Repowering**  
 Layout 25m Buffer - 2014 WBS  
 Figure 9.54

<b>Drawing Number:</b> 2606_REP_019	Datum TM65	Projection TM
Scale @ A3 1:9,000	<b>Drawing produced by</b> Bird Surveyors Ltd	

UNPS-F&E-GIS0009 REV 001



**Legend**

- Existing Turbines
- Existing Infrastructure 25m Buffer
- Existing Turbines 500m Buffer
- Proposed Turbines
- Proposed Infrastructure 25m Buffer
- Proposed Turbines 500m Buffer
- Winter Walkover



Rev	Date	By	Comment
2	14/06/19	BSL	Second Issue.

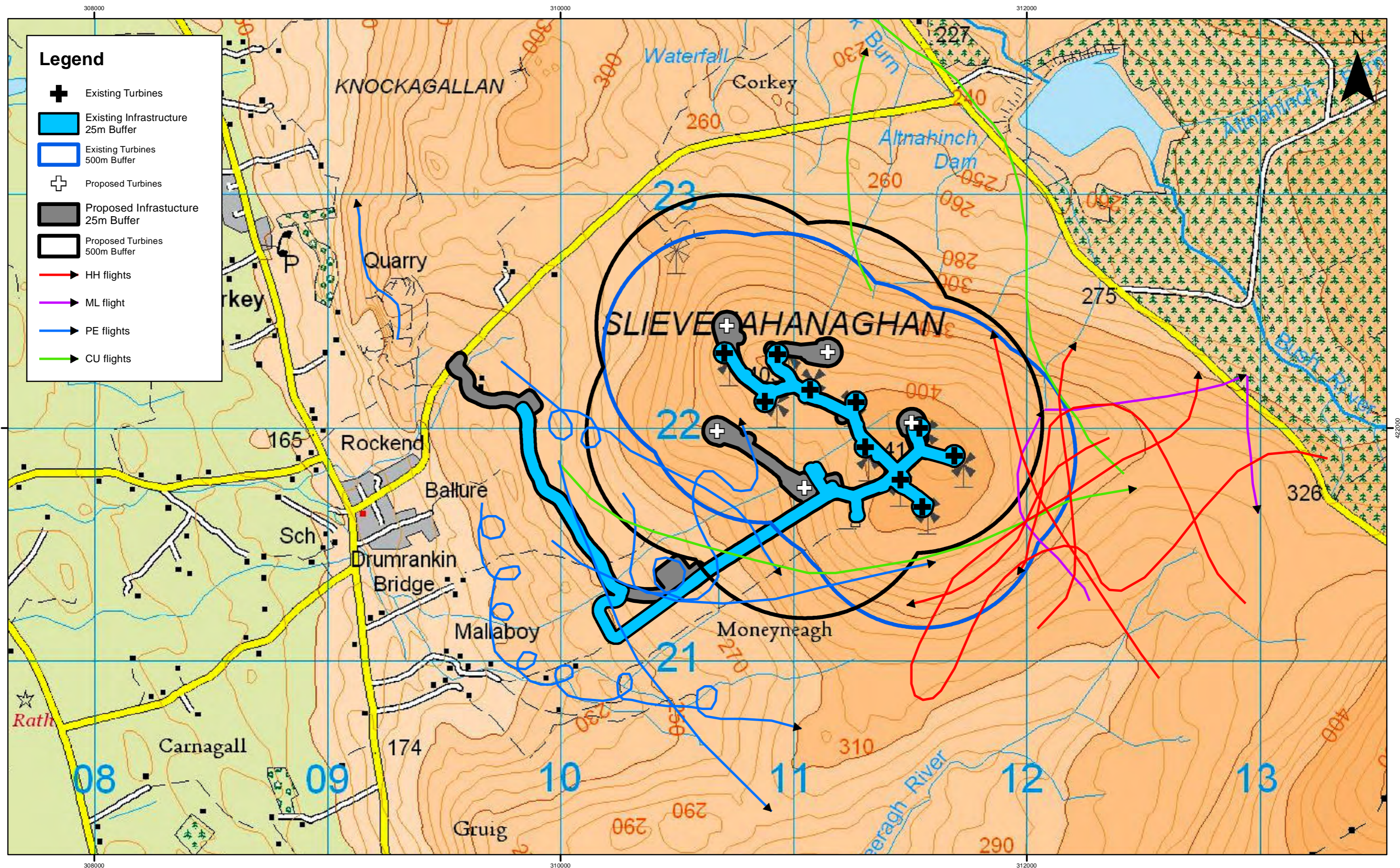
0 0.125 0.25 0.5 Km

This is Crown Copyright and is reproduced with the permission of Land & Property Services under delegated authority the Controller of Her Majesty's Stationery Office. © Crown Copyright and database right 2017 Licence Number 100,220-163505


**Corkey Windfarm Repowering**  
 Layout 25m Buffer - 2018 WBS  
 Figure 9.55

<b>Drawing Number:</b> 2606_REP_019	Datum TM65	Projection TM
Scale @ A3 1:9,000	<b>Drawing produced by</b> Bird Surveyors Ltd	

UKPS-F&E-GIS0009 REV 001



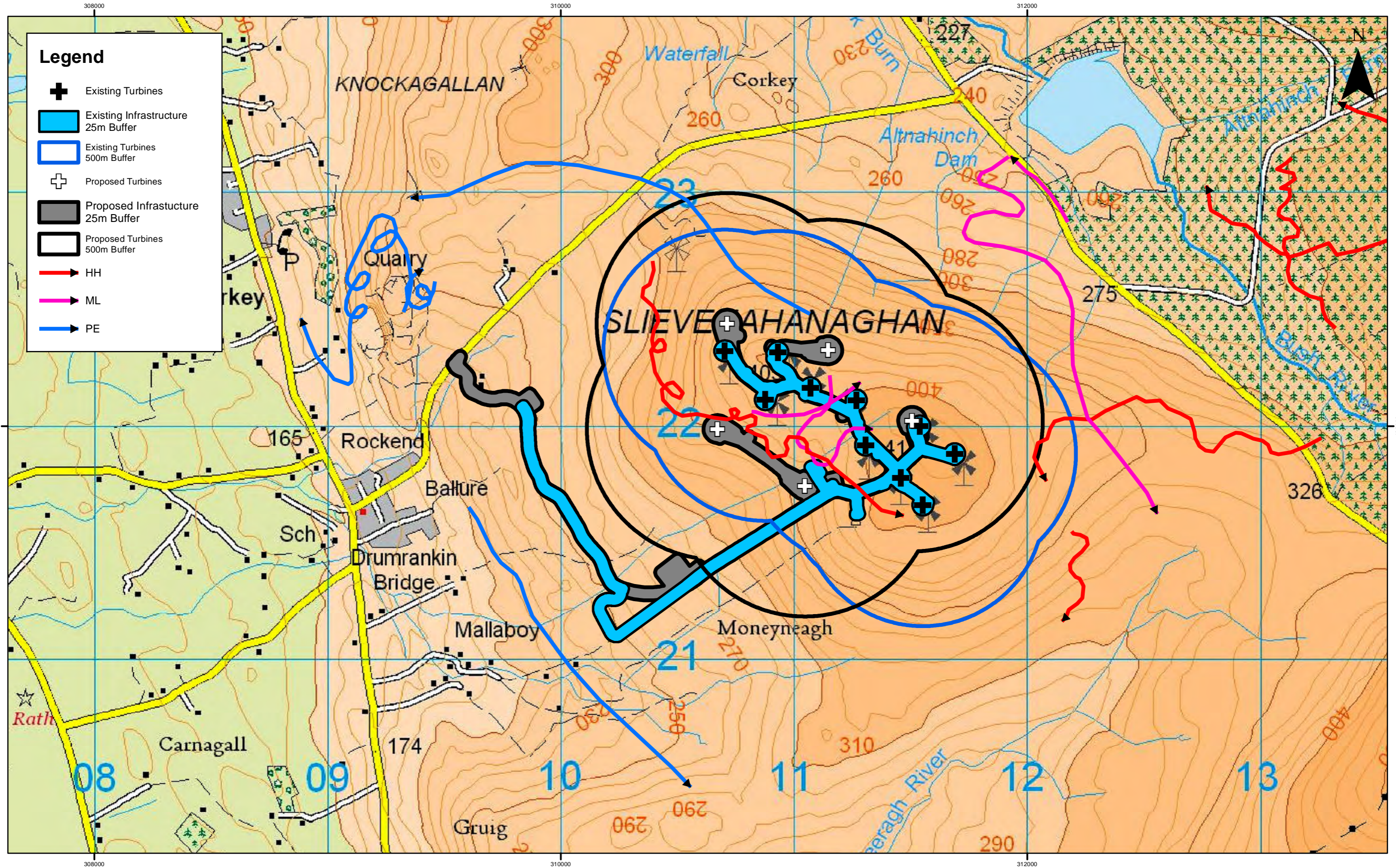
Rev	Date	By	Comment
2	14/06/19	BSL	Second Issue.



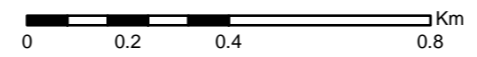
This is Crown Copyright and is reproduced with the permission of Land & Property Services under delegated authority the Controller of Her Majesty's Stationery Office. © Crown Copyright and database right 2017 Licence Number 100,220-163505

**Corkey Windfarm Repowering**  
 2014-2015 Target 1 Flights CRM  
 Figure 9.56

<b>Drawing Number:</b> 2606_REP_019	<b>Datum:</b> TM65	<b>Projection:</b> TM
<b>Scale @ A3:</b> 1:15,000	<b>Drawing produced by:</b> Bird Surveyors Ltd	



Rev	Date	By	Comment
2	14/06/19	BSL	Second Issue.



This is Crown Copyright and is reproduced with the permission of Land & Property Services under delegated authority the Controller of Her Majesty's Stationery Office, © Crown Copyright and database right 2017 Licence Number 100,220-163505

**Corkey Windfarm Repowering**  
 2018-2019 Target 1 Flights CRM  
 Figure 9.57

<b>Drawing Number:</b> 2606_REP_019	<b>Datum:</b> TM65	<b>Projection:</b> TM
<b>Scale @ A3:</b> 1:15,000	<b>Drawing produced by:</b> Bird Surveyors Ltd	

UNPS-F&E-GIS009 REV 001