

**Legend**

- Site Boundary
- 50km SLVIA Study Area
- East Anglia TWO 300m Wind Turbine Layout
- Indicative Accommodation Platform
- Indicative Offshore Substation Platform (OSS)
- ▲ Indicative Operational Meteorological Mast (OMM)
- Operational / Under Construction Windfarms
- County Boundary
- District Boundary

**No. of Blade Tips Visible**

1 - 10
11 - 20
21 - 30
31 - 40
41 - 50
51 - 60

**Viewpoint Locations**  
(See Figures 28.4 - 28.5 for viewpoint labelling)

Hub Height:	175m
DTM:	OS T50
DTM resolution:	50m
Observer height:	2m
Surface features:	Excluded
Earth curvature:	Included



4	16/01/2019	TH	Document Reference Update		
3	18/12/2018	TH	Update layout	Prepared:	TH
2	31/10/2018	LA	Edits to legend	Checked:	SM
Rev	Date	By	Comment	Approved:	LT

1:600,000  
Scale @ A3

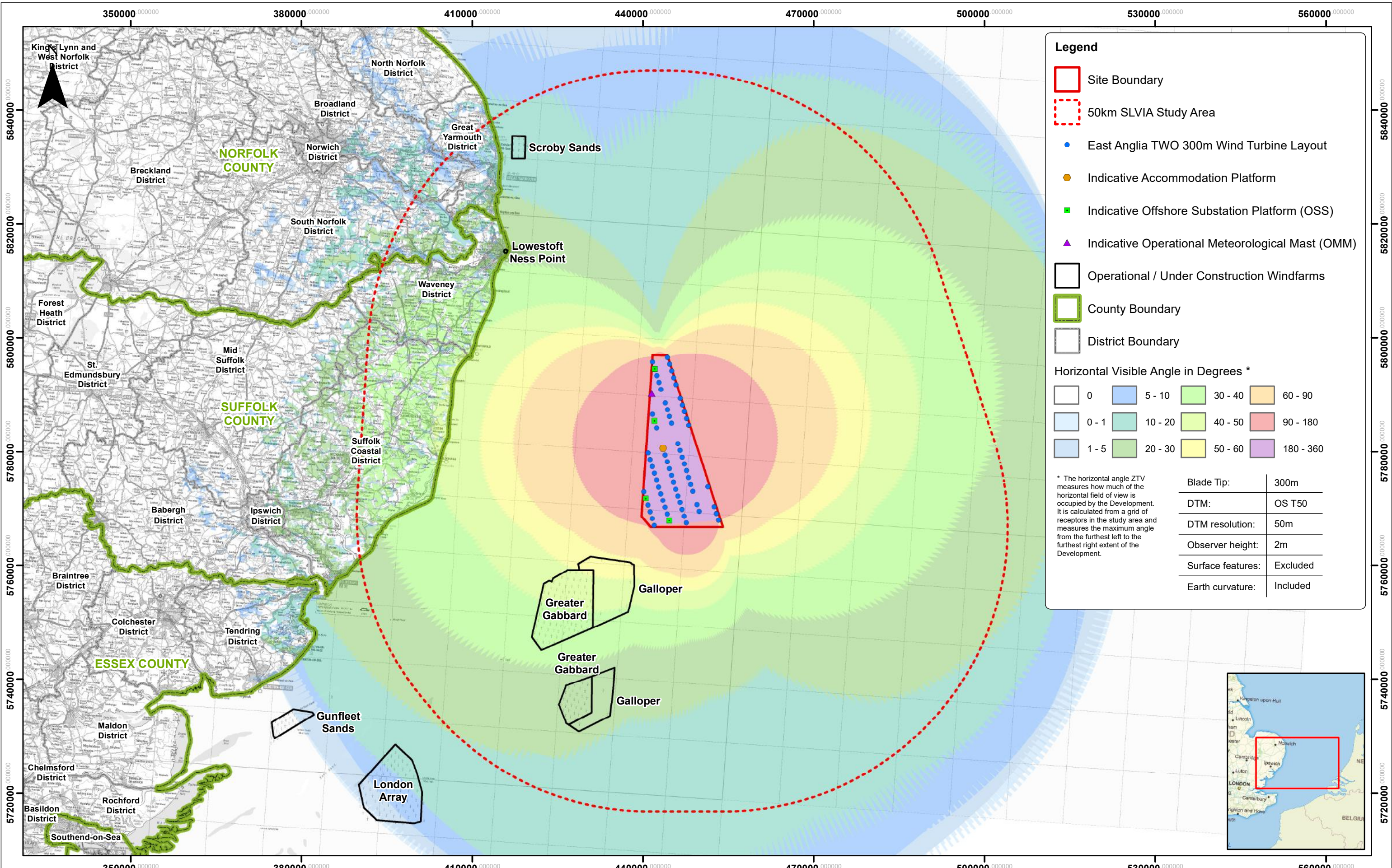
This map has been produced to the latest known information at the time of issue, and has been produced for your information only. Please consult with the SPR Offshore GIS team to ensure the content is still current before using the information contained on this map. To the fullest extent permitted by law, we accept no responsibility or liability (whether in contract, tort (including negligence) or otherwise in respect of any errors or omissions in the information contained in the map and shall not be liable for any loss, damage or expense caused by such errors or omissions. © Crown Copyright and SeaZone Solutions Limited. All rights reserved. Product Licence No. 082010.001. This product has been derived in part from material obtained from the UK Hydrographic Office with the permission of the Controller of Her Majesty's Stationery Office and UK Hydrographic Office. NOT TO BE USED FOR NAVIGATION. Contains Ordnance Survey digital data. © Crown copyright. All rights reserved 2018 Licence number 0100031673.

**East Anglia TWO**

Hub Height ZTV

<b>Doc Ref</b>	EA2-DEVWF-ENV-REP-4BR-000823
<b>Rev</b>	4
<b>Date</b>	16/01/19
<b>Figure</b>	28.7
<b>Datum:</b>	WGS 1984
<b>Projection:</b>	Zone 31N





**Legend**

- Site Boundary
- 50km SLVIA Study Area
- East Anglia TWO 300m Wind Turbine Layout
- Indicative Accommodation Platform
- Indicative Offshore Substation Platform (OSS)
- ▲ Indicative Operational Meteorological Mast (OMM)
- Operational / Under Construction Windfarms
- County Boundary
- District Boundary

**Horizontal Visible Angle in Degrees \***

0	5 - 10	30 - 40	60 - 90
0 - 1	10 - 20	40 - 50	90 - 180
1 - 5	20 - 30	50 - 60	180 - 360

\* The horizontal angle ZTV measures how much of the horizontal field of view is occupied by the Development. It is calculated from a grid of receptors in the study area and measures the maximum angle from the furthest left to the furthest right extent of the Development.

Blade Tip:	300m
DTM:	OS T50
DTM resolution:	50m
Observer height:	2m
Surface features:	Excluded
Earth curvature:	Included



				4	16/01/2019	TH	Document Reference Update		
				3	18/12/2018	TH	Update layout	Prepared:	TH
				2	31/10/2018	LA	Edits to legend	Checked:	SM
				Rev	Date	By	Comment	Approved:	LT

1:600,000		
Scale @ A3		
<small>This map has been produced to the latest known information at the time of issue, and has been produced for your information only. To the fullest extent permitted by law, we accept no responsibility or liability (whether in contract, tort (including negligence) or otherwise in respect of any errors or omissions in the information contained in the map and shall not be liable for any loss, damage or expense caused by such errors or omissions. © Crown Copyright and SeaZone Solutions Limited. All rights reserved. Product Licence No. 082010.001. This product has been derived in part from material obtained from the UK Hydrographic Office with the permission of the Controller of Her Majesty's Stationery Office and UK Hydrographic Office. NOT TO BE USED FOR NAVIGATION. Contains Ordnance Survey digital data. © Crown copyright. All rights reserved 2018 Licence number 0100031673.</small>		

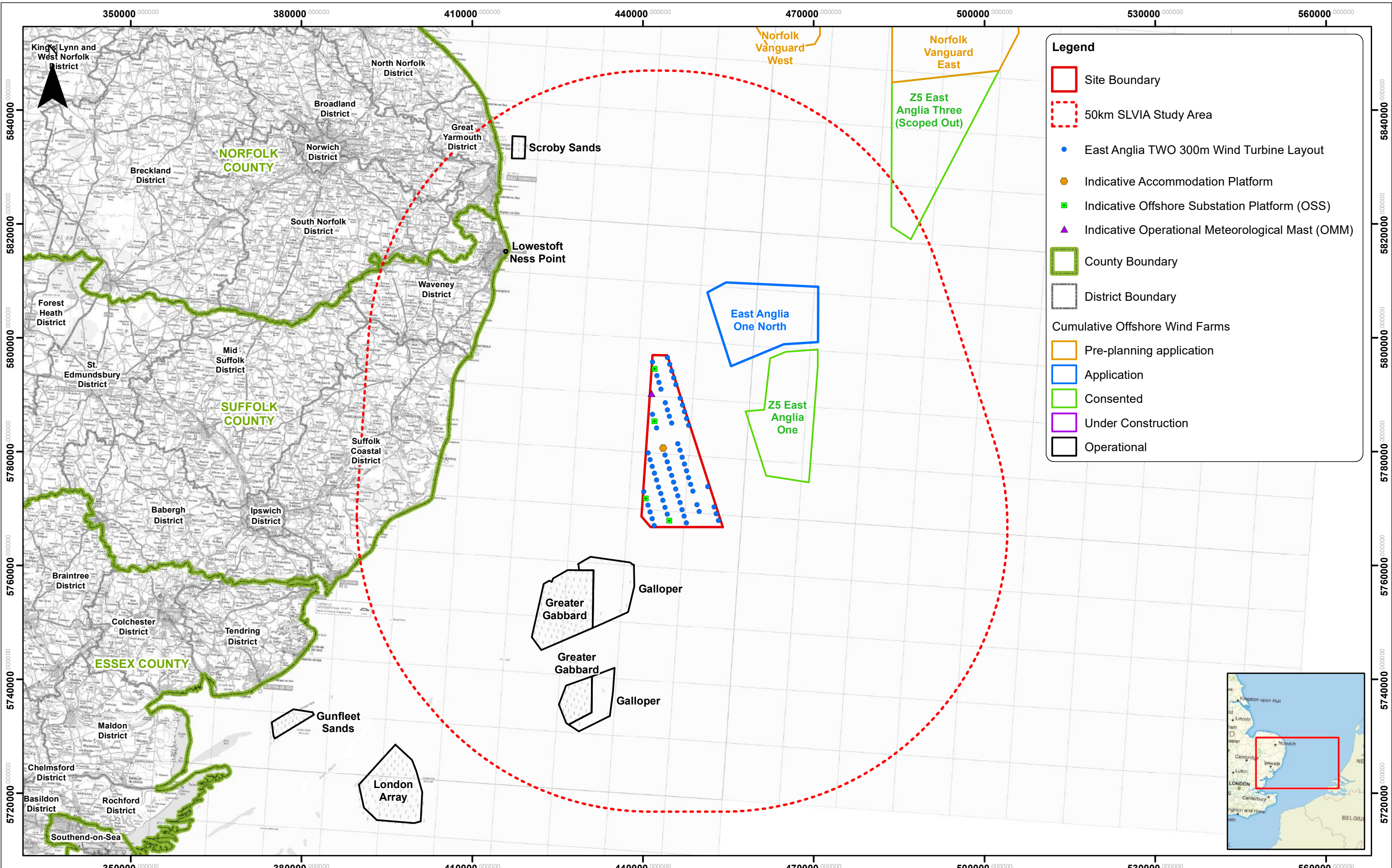
**East Anglia TWO**

Horizontal Angle ZTV

Doc Ref	EA2-DEVWF-ENV-REP-IBR-000823
Rev	4
Date	16/01/19
Figure	28.8

Datum:	WGS 1984
Projection:	Zone 31N





**Legend**

- Site Boundary
- 50km SLVIA Study Area
- East Anglia TWO 300m Wind Turbine Layout
- Indicative Accommodation Platform
- Indicative Offshore Substation Platform (OSS)
- ▲ Indicative Operational Meteorological Mast (OMM)
- County Boundary
- District Boundary

**Cumulative Offshore Wind Farms**

- Pre-planning application
- Application
- Consented
- Under Construction
- Operational



4	16/01/2019	TH	Document Reference Update		
3	18/12/2018	TH	Update layout	Prepared:	TH
2	31/10/2018	LA	Edits to legend	Checked:	SM
<b>Rev</b>	<b>Date</b>	<b>By</b>	<b>Comment</b>	<b>Approved:</b>	<b>LT</b>

1:600,000  
Scale @ A3

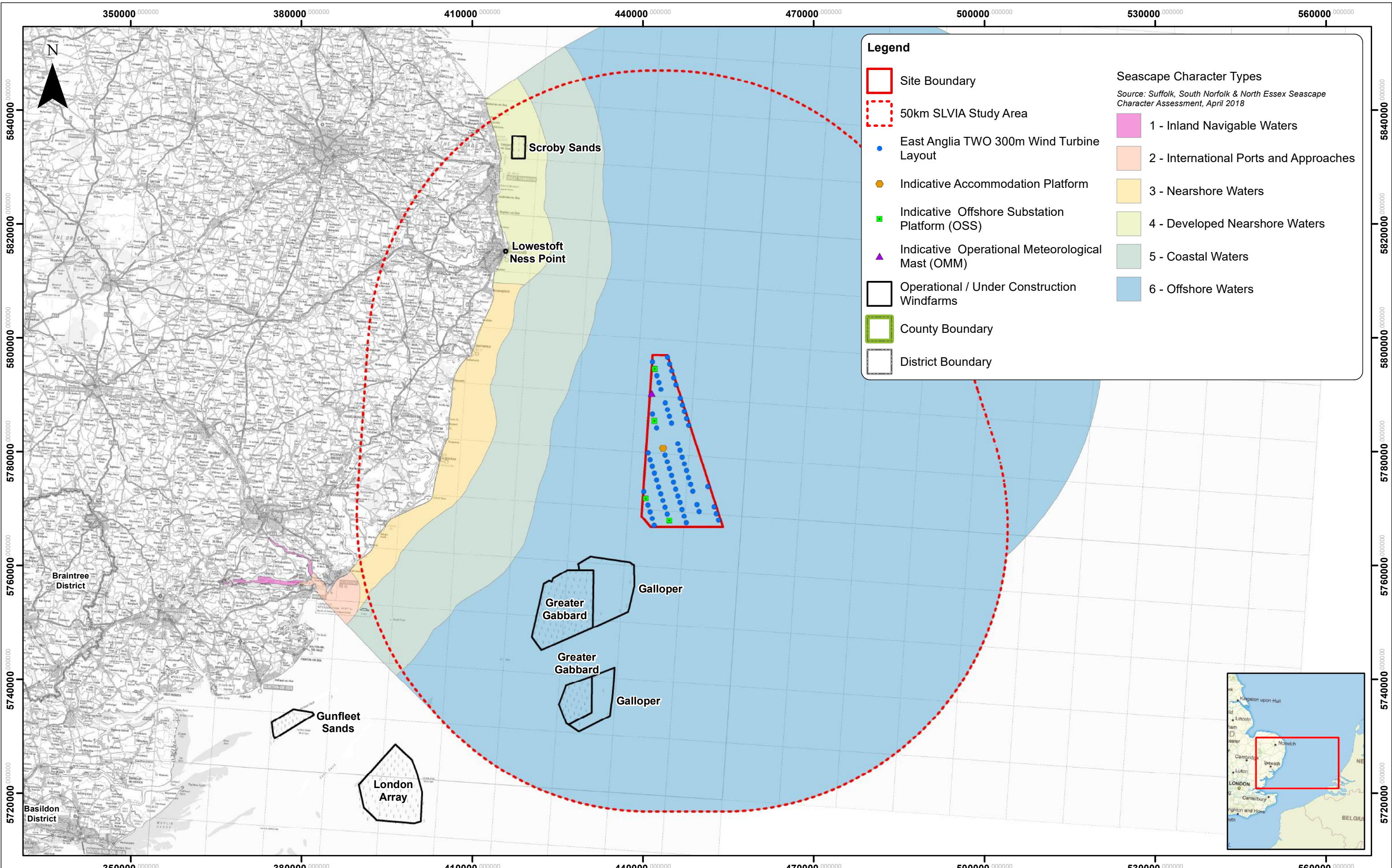
This map has been produced to the latest known information at the time of issue, and has been produced for your information only. To the fullest extent permitted by law, we accept no responsibility or liability (whether in contract, tort (including negligence) or otherwise) in respect of any errors or omissions in the information contained in the map and shall not be liable for any loss, damage or expense caused by such errors or omissions. © Crown Copyright and SeaZone Solutions Limited. All rights reserved. Product Licence No. 082010.001. This product has been derived in part from material obtained from the UK Hydrographic Office with the permission of the Controller of Her Majesty's Stationery Office and UK Hydrographic Office. NOT TO BE USED FOR NAVIGATION. Contains Ordnance Survey digital data. © Crown copyright. All rights reserved 2018 Licence number 0100031673.

## East Anglia TWO

### Energy Developments Location Map

<b>Doc Ref</b>	EA2-DEWVF-ENV-REP-4BR-000823	
<b>Rev</b>	4	Datum: WGS 1984
<b>Date</b>	16/01/19	Projection: Zone 31N
<b>Figure</b>	28.9	





**Legend**

- Site Boundary
- 50km SLVIA Study Area
- East Anglia TWO 300m Wind Turbine Layout
- Indicative Accommodation Platform
- Indicative Offshore Substation Platform (OSS)
- ▲ Indicative Operational Meteorological Mast (OMM)
- Operational / Under Construction Windfarms
- County Boundary
- District Boundary

**Seascape Character Types**  
 Source: Suffolk, South Norfolk & North Essex Seascape Character Assessment, April 2018

- 1 - Inland Navigable Waters
- 2 - International Ports and Approaches
- 3 - Nearshore Waters
- 4 - Developed Nearshore Waters
- 5 - Coastal Waters
- 6 - Offshore Waters



	4	16/01/2019	TH	Document Reference Update		
	3	18/12/2018	TH	Update layout	Prepared:	TH
	2	31/10/2018	LA	Edits to legend	Checked:	SM
	<b>Rev</b>	<b>Date</b>	<b>By</b>	<b>Comment</b>	<b>Approved:</b>	<b>LT</b>

1:600,000	
Scale @ A3	

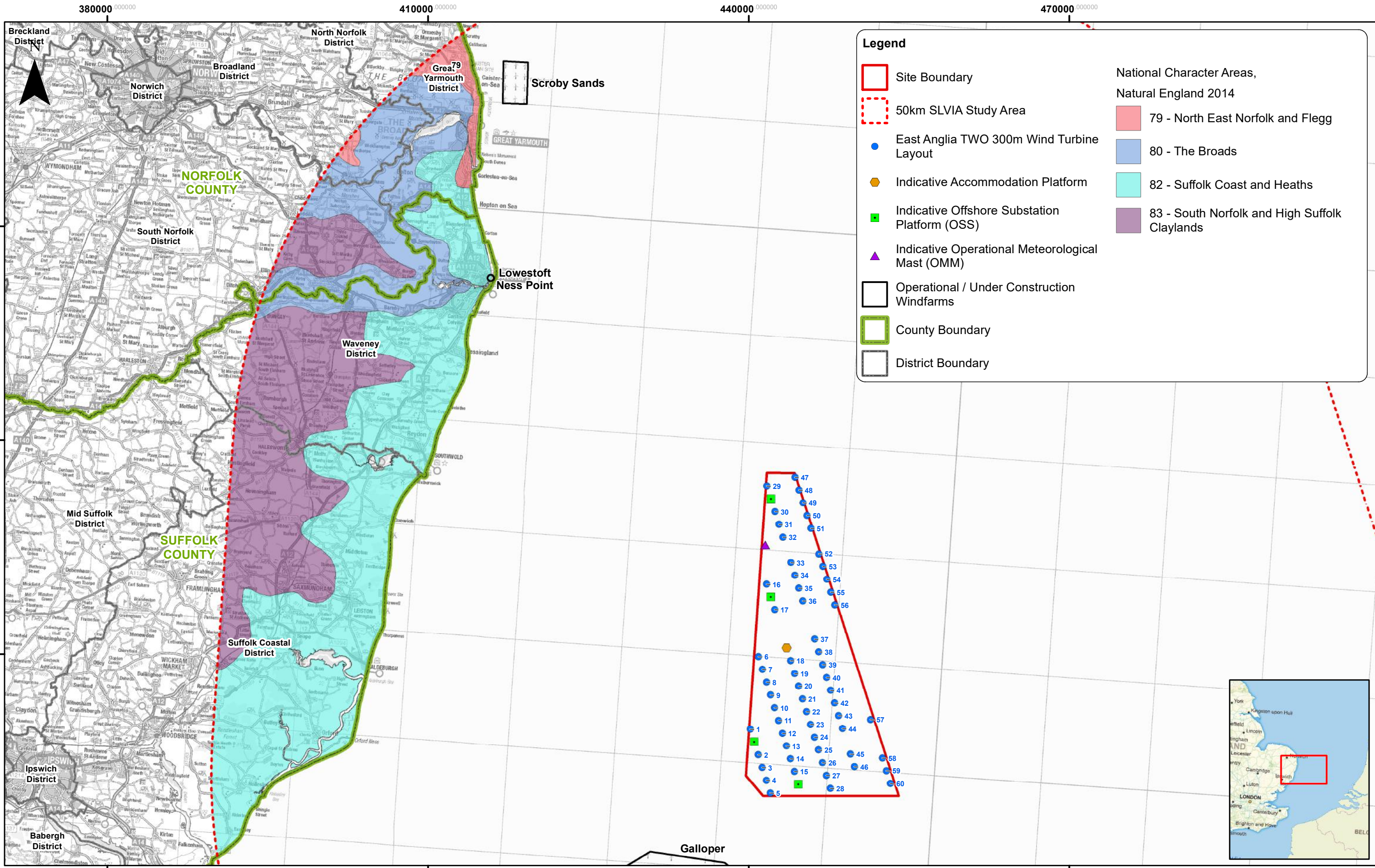
This map has been produced to the latest known information at the time of issue, and has been produced for your information only. To the fullest extent permitted by law, we accept no responsibility or liability (whether in contract, tort (including negligence) or otherwise in respect of any errors or omissions in the information contained in the map and shall not be liable for any loss, damage or expense caused by such errors or omissions. © Crown Copyright and SeaZone Solutions Limited. All rights reserved. Product Licence No. 082010.001. This product has been derived in part from material obtained from the UK Hydrographic Office with the permission of the Controller of Her Majesty's Stationery Office and UK Hydrographic Office. NOT TO BE USED FOR NAVIGATION. Contains Ordnance Survey digital data. © Crown copyright. All rights reserved 2018. Licence number 0100031673.

**East Anglia TWO**

Seascape Character

<b>Doc Ref</b>	EA2-DEWVF-ENV-REP-4BR-000823	
<b>Rev</b>	4	Datum: WGS 1984
<b>Date</b>	16/01/19	Projection: Zone 31N
<b>Figure</b>	28.10	





4	16/01/2019	TH	Document Reference Update		
3	18/12/2018	TH	Update layout	Prepared:	TH
2	31/10/2018	LA	Edits to legend	Checked:	SM
<b>Rev</b>	<b>Date</b>	<b>By</b>	<b>Comment</b>	<b>Approved:</b>	<b>LT</b>

1:325,000  
Scale @ A3

This map has been produced to the latest known information at the time of issue, and has been produced for your information only. To the fullest extent permitted by law, we accept no responsibility or liability (whether in contract, tort (including negligence) or otherwise in respect of any errors or omissions in the information contained in the map and shall not be liable for any loss, damage or expense caused by such errors or omissions. © Crown Copyright and SeaZone Solutions Limited. All rights reserved. Product Licence No. 082010.001. This product has been derived in part from material obtained from the UK Hydrographic Office with the permission of the Controller of Her Majesty's Stationary Office and UK Hydrographic Office. NOT TO BE USED FOR NAVIGATION. Contains Ordnance Survey digital data. © Crown copyright. All rights reserved 2018 Licence number 0100031673.

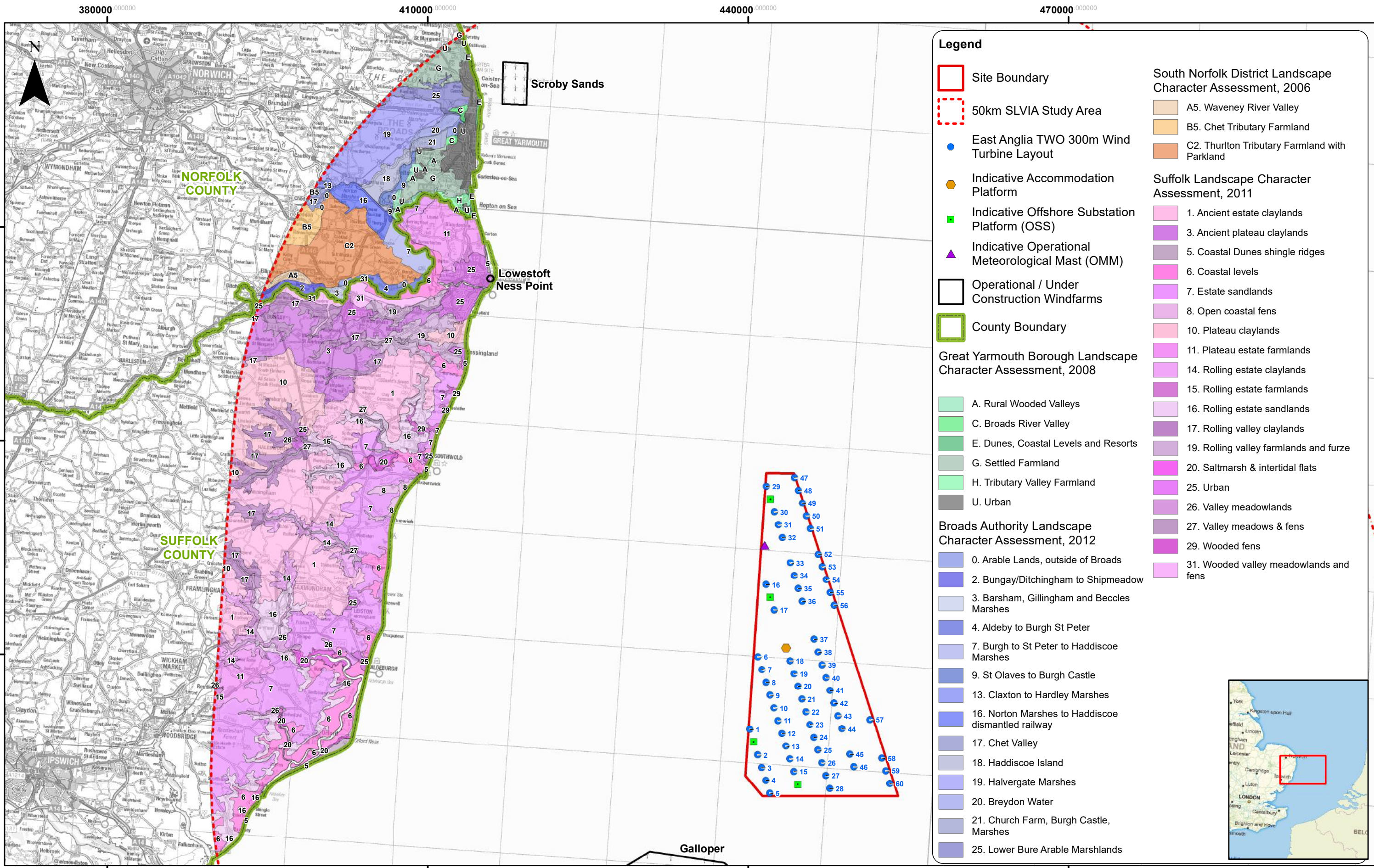
**East Anglia TWO**

Landscape Character (National)

<b>Doc Ref</b>	EA2-DEVWF-ENV-REP-IBR-000823	
<b>Rev</b>	4	Datum: WGS 1984
<b>Date</b>	16/01/19	Projection: Zone 31N
<b>Figure</b>	28.11	







**Legend**

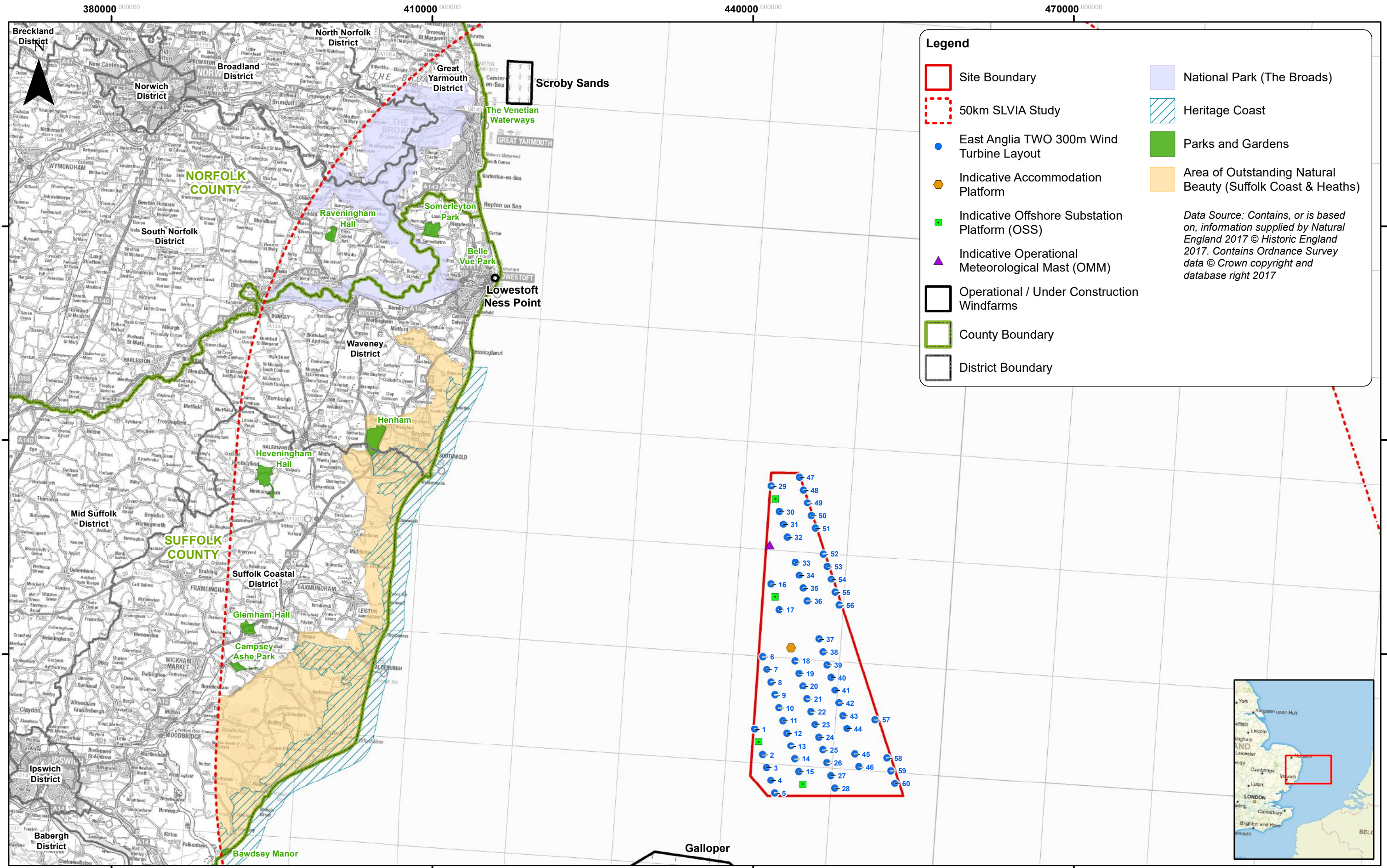
- Site Boundary
  - 50km SLVIA Study Area
  - East Anglia TWO 300m Wind Turbine Layout
  - Indicative Accommodation Platform
  - Indicative Offshore Substation Platform (OSS)
  - ▲ Indicative Operational Meteorological Mast (OMM)
  - Operational / Under Construction Windfarms
  - County Boundary
- South Norfolk District Landscape Character Assessment, 2006**
- A5. Waveney River Valley
  - B5. Chet Tributary Farmland
  - C2. Thurlton Tributary Farmland with Parkland
- Suffolk Landscape Character Assessment, 2011**
- 1. Ancient estate claylands
  - 3. Ancient plateau claylands
  - 5. Coastal Dunes shingle ridges
  - 6. Coastal levels
  - 7. Estate sandlands
  - 8. Open coastal fens
  - 10. Plateau claylands
  - 11. Plateau estate farmlands
  - 14. Rolling estate claylands
  - 15. Rolling estate farmlands
  - 16. Rolling estate sandlands
  - 17. Rolling valley claylands
  - 19. Rolling valley farmlands and furze
  - 20. Saltmarsh & intertidal flats
  - 25. Urban
  - 26. Valley meadowlands
  - 27. Valley meadows & fens
  - 29. Wooded fens
  - 31. Wooded valley meadowlands and fens
- Great Yarmouth Borough Landscape Character Assessment, 2008**
- A. Rural Wooded Valleys
  - C. Broads River Valley
  - E. Dunes, Coastal Levels and Resorts
  - G. Settled Farmland
  - H. Tributary Valley Farmland
  - U. Urban
- Broads Authority Landscape Character Assessment, 2012**
- 0. Arable Lands, outside of Broads
  - 2. Bungay/Ditchingham to Shipmeadow
  - 3. Barsham, Gillingham and Beccles Marshes
  - 4. Aldeby to Burgh St Peter
  - 7. Burgh to St Peter to Haddiscoe Marshes
  - 9. St Olaves to Burgh Castle
  - 13. Claxton to Hardley Marshes
  - 16. Norton Marshes to Haddiscoe dismantled railway
  - 17. Chet Valley
  - 18. Haddiscoe Island
  - 19. Halvergate Marshes
  - 20. Breydon Water
  - 21. Church Farm, Burgh Castle, Marshes
  - 25. Lower Bure Arable Marshlands



	4	16/01/2019	TH	Document Reference Update					<b>East Anglia TWO</b>  Landscape Character (District / County)	Doc Ref	EA2-DEVWF-ENV-REP-IBR-000823	
	3	18/12/2018	TH	Update layout	Prepared:	TH	Scale @ A3	0 5 10 15 Km		Rev	4	Datum: WGS 1984 Projection: Zone 31N
	2	31/10/2018	LA	Edits to legend	Checked:	SM			Date	16/01/19		
	Rev	Date	By	Comment	Approved:	LT			Figure	28.12		

This map has been produced to the latest known information at the time of issue, and has been produced for your information only. To the fullest extent permitted by law, we accept no responsibility or liability (whether in contract, tort (including negligence) or otherwise) in respect of any errors or omissions in the information contained in the map and shall not be liable for any loss, damage or expense caused by such errors or omissions. © Crown Copyright and SeaZone Solutions Limited. All rights reserved. Product Licence No. 082010.001. This product has been derived in part from material obtained from the UK Hydrographic Office with the permission of the Controller of Her Majesty's Stationery Office and UK Hydrographic Office. NOT TO BE USED FOR NAVIGATION. Contains Ordnance Survey digital data. © Crown copyright. All rights reserved 2018 Licence number 0100031673.





**Legend**

- Site Boundary
- 50km SLVIA Study
- East Anglia TWO 300m Wind Turbine Layout
- Indicative Accommodation Platform
- Indicative Offshore Substation Platform (OSS)
- ▲ Indicative Operational Meteorological Mast (OMM)
- Operational / Under Construction Windfarms
- County Boundary
- District Boundary
- National Park (The Broads)
- Heritage Coast
- Parks and Gardens
- Area of Outstanding Natural Beauty (Suffolk Coast & Heaths)

*Data Source: Contains, or is based on, information supplied by Natural England 2017 © Historic England 2017. Contains Ordnance Survey data © Crown copyright and database right 2017*



	4	16/01/2019	TH	Document Reference Update		
	3	18/12/2018	TH	Update layout	Prepared:	TH
	2	31/10/2018	LA	Edits to legend	Checked:	SM
	<b>Rev</b>	<b>Date</b>	<b>By</b>	<b>Comment</b>	<b>Approved:</b>	<b>LT</b>

1:325,000	
Scale @ A3	

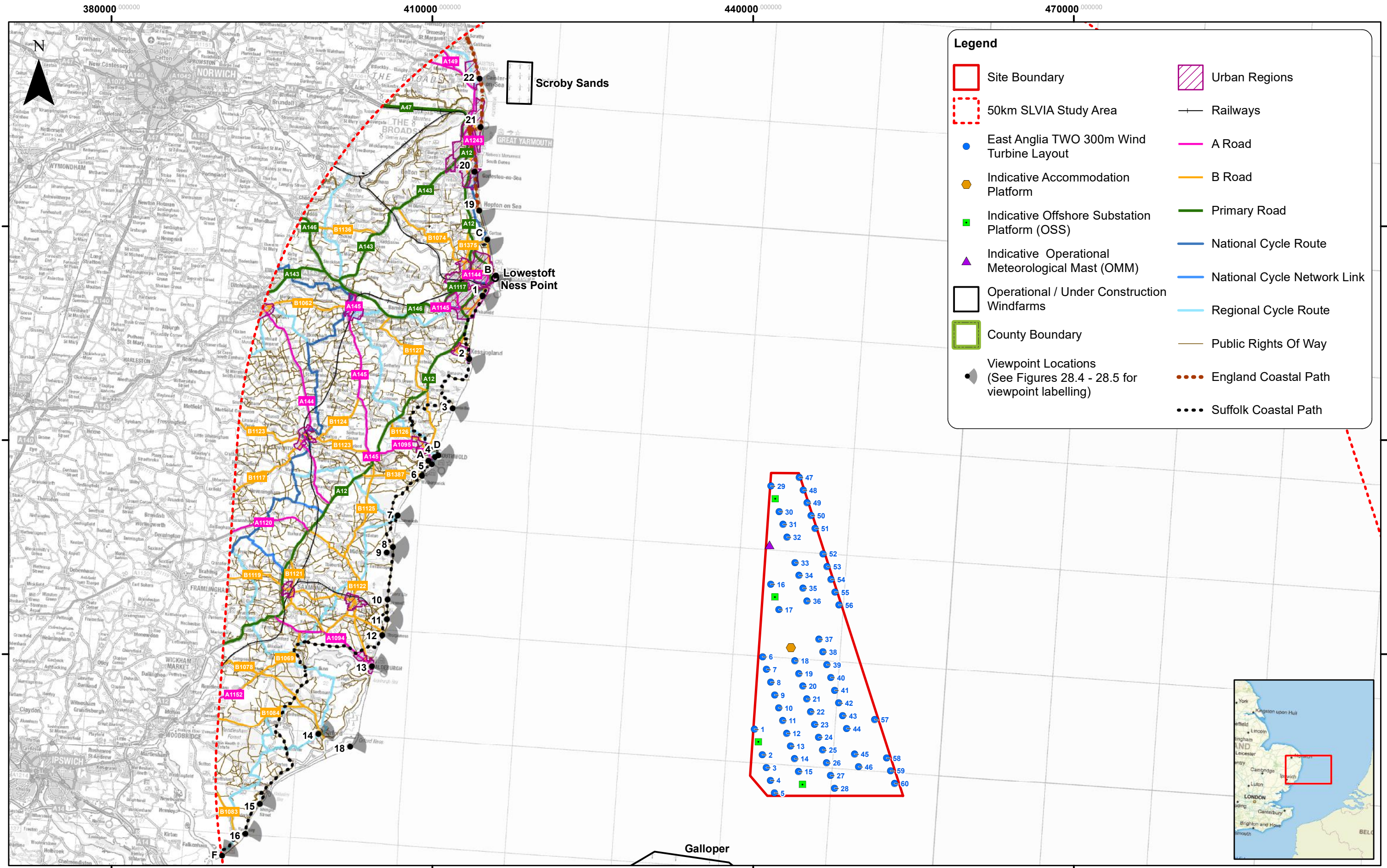
This map has been produced to the latest known information at the time of issue, and has been produced for your information only. To the fullest extent permitted by law, we accept no responsibility or liability (whether in contract, tort (including negligence) or otherwise) in respect of any errors or omissions in the information contained in the map and shall not be liable for any loss, damage or expense caused by such errors or omissions. © Crown Copyright and SeaZone Solutions Limited. All rights reserved. Product Licence No. 082010.001. This product has been derived in part from material obtained from the UK Hydrographic Office with the permission of the Controller of Her Majesty's Stationery Office and UK Hydrographic Office. NOT TO BE USED FOR NAVIGATION. Contains Ordnance Survey digital data. © Crown copyright. All rights reserved 2018. Licence number 0100031673.

**East Anglia TWO**

**Landscape Designations**

<b>Doc Ref</b>	EA2-DEVWF-ENV-REP-IBR-000823	
<b>Rev</b>	4	<b>Datum:</b> WGS 1984
<b>Date</b>	16/01/19	<b>Projection:</b> Zone 31N
<b>Figure</b>	28.13	





**Legend**

- Site Boundary
- 50km SLVIA Study Area
- East Anglia TWO 300m Wind Turbine Layout
- ◆ Indicative Accommodation Platform
- Indicative Offshore Substation Platform (OSS)
- ▲ Indicative Operational Meteorological Mast (OMM)
- Operational / Under Construction Windfarms
- County Boundary
- ◆ Viewpoint Locations (See Figures 28.4 - 28.5 for viewpoint labelling)
- Urban Regions
- Railways
- A Road
- B Road
- Primary Road
- National Cycle Route
- National Cycle Network Link
- Regional Cycle Route
- Public Rights Of Way
- England Coastal Path
- Suffolk Coastal Path

	4	16/01/2019	TH	Document Reference Update	
	3	18/12/2018	TH	Update layout	Prepared: TH
	2	31/10/2018	LA	Edits to legend	Checked: SM
	1				Approved: LT
<b>Rev</b>	<b>Date</b>	<b>By</b>	<b>Comment</b>	<b>Approved:</b>	

1:325,000	Scale @ A3

**East Anglia TWO**

**Visual Receptors**

This map has been produced to the latest known information at the time of issue, and has been produced for your information only. To the fullest extent permitted by law, we accept no responsibility or liability (whether in contract, tort (including negligence) or otherwise in respect of any errors or omissions in the information contained in the map and shall not be liable for any loss, damage or expense caused by such errors or omissions. © Crown Copyright and SeaZone Solutions Limited. All rights reserved. Product Licence No. 082010.001. This product has been derived in part from material obtained from the UK Hydrographic Office with the permission of the Controller of the Majesty's Stationery Office and UK Hydrographic Office. NOT TO BE USED FOR NAVIGATION. Contains Ordnance Survey digital data. © Crown copyright. All rights reserved 2018 Licence number 0100031673.

<b>Doc Ref</b>	EA2-DEVWF-ENV-REP-IBR-000823
<b>Rev</b>	4
<b>Date</b>	16/01/19
<b>Figure</b>	28.14

<b>Datum:</b>	WGS 1984
<b>Projection:</b>	Zone 31N