
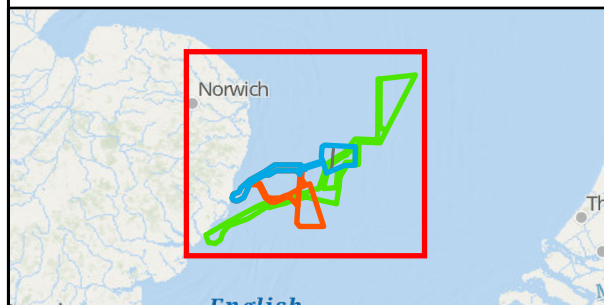
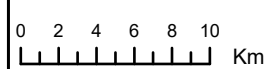
 Development Order Limits



Notes:
EA3 Development Order Limits correct as of 28/01/2022.



5	05/09/2022	FM	JB	--	NB
REV	DATE	GIS CREATOR	GIS REVIEWER	TECHNICAL CHECKER	APPROVER

DRAWING NUMBER EA3-GEN-GIS-DRG-IBR-000428

DATUM	WGS84	PROJECTION	UTM Zone 31N
SCALE	1:400,000	PAGE SIZE	A3

PROJECT TITLE East Anglia THREE

DRAWING TITLE **Development Order Limits (Offshore)**

© COPYRIGHT NOTES
Service Layer Credits: World Ocean Base: OceanWise, Esri, GEBCO, DeLorme, NaturalVue
World Ocean Reference: Esri, HERE, Garmin, FAO, NOAA, USGS
World Topographic Map: Esri, HERE, Garmin, Foursquare, FAO, METI/NASA, USGS
World Hillshade: Esri, NASA, NGA, USGS

This map has been produced to the latest known information at the time of issue, and has been produced for your information only. Please consult with the SPR Offshore GIS team to ensure the content is still current before using the information contained on this map. To the fullest extent permitted by law, we accept no responsibility or liability (whether in contract, tort (including negligence) or otherwise in respect of any errors or omissions in the information contained in the map and shall not be liable for any loss, damage or expense caused by such errors or omissions.

NOT TO BE USED FOR NAVIGATION

