

Rev	Date	By	Comment
A	13/10/20	AA	Initial Issue

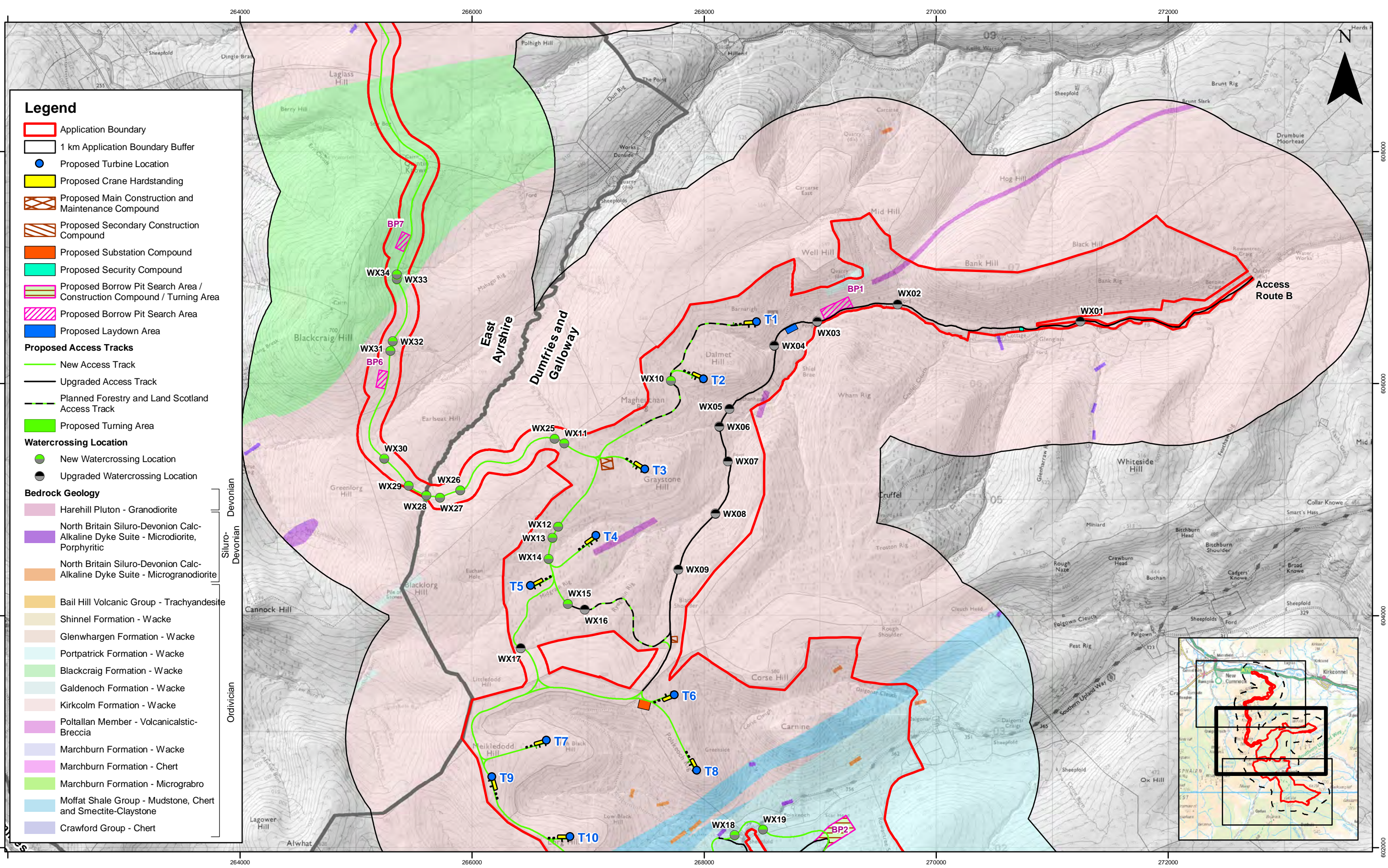
1:30,000
Scale @ A3

© Crown Copyright 2019. All rights reserved.
Ordnance Survey Licence 0100031673. Provided by Client
Contains British Geological Survey Materials
© NERC 2019

Eucharhead Renewable Energy Development EIAR
Hydrology, Hydrogeology, Geology and Soils
Bedrock Geology

Page 1 of 3

Drg No	00481.00052.0231.0	
Rev	A	Datum: OSGB36
Date	13/10/20	Projection: TM
Figure	10.5.1	



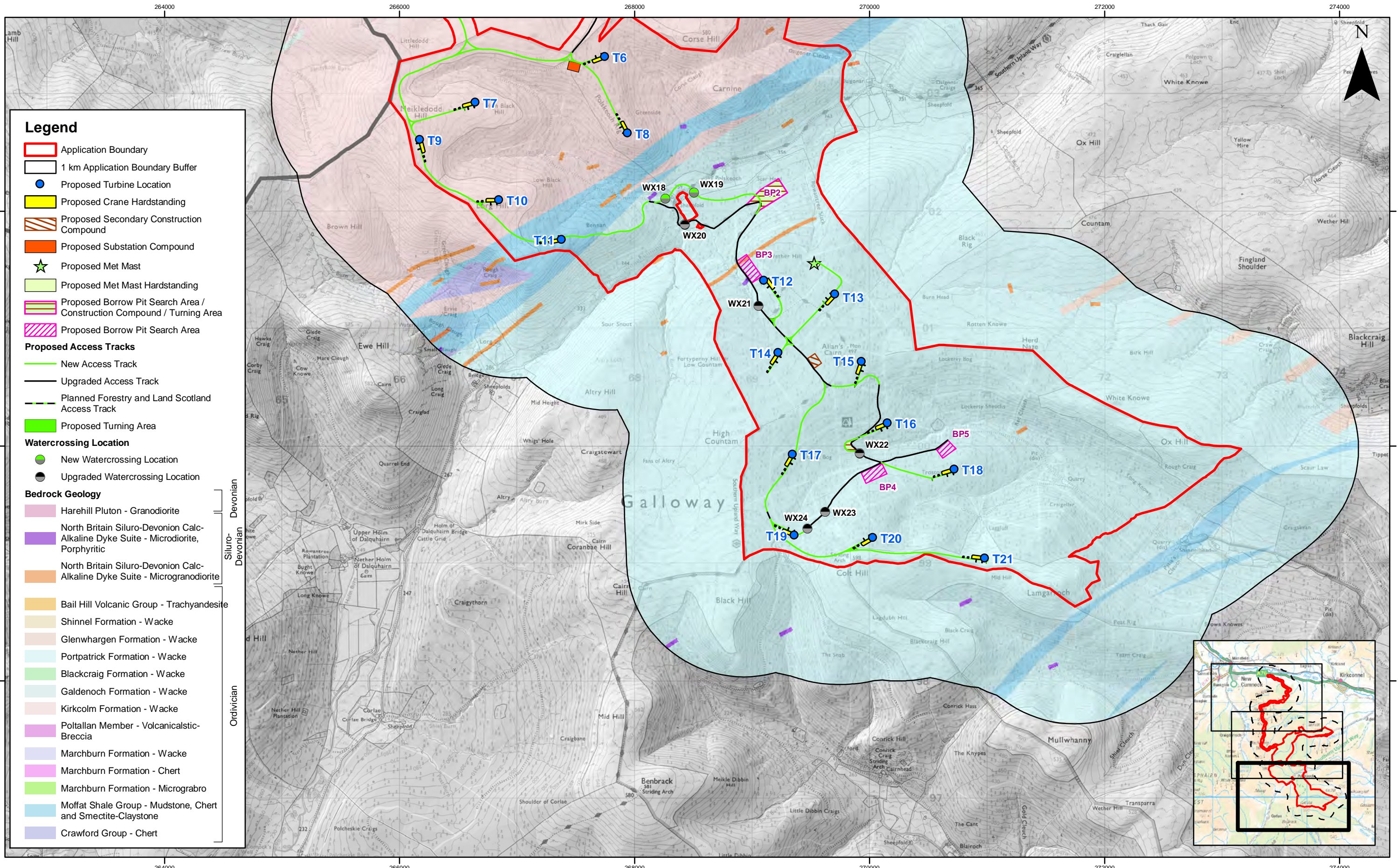
Rev	Date	By	Comment
A	13/10/20	AA	Initial Issue

1:30,000
Scale @ A3

© Crown Copyright 2019. All rights reserved.
Ordnance Survey Licence 0100031673. Provided by Client
Contains British Geological Survey Materials
© NERC 2019

Eucharhead Renewable Energy Development EIAR
Hydrology, Hydrogeology, Geology and Soils
Bedrock Geology

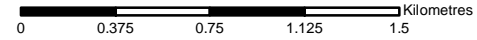
Drg No	00481.00052.0231.0	
Rev	A	Datum: OSGB36
Date	13/10/20	Projection: TM
Figure	10.5.2	



Legend

- Application Boundary
 - 1 km Application Boundary Buffer
 - Proposed Turbine Location
 - Proposed Crane Hardstanding
 - Proposed Secondary Construction Compound
 - Proposed Substation Compound
 - ★ Proposed Met Mast
 - Proposed Met Mast Hardstanding
 - Proposed Borrow Pit Search Area / Construction Compound / Turning Area
 - Proposed Borrow Pit Search Area
- Proposed Access Tracks**
- New Access Track
 - Upgraded Access Track
 - Planned Forestry and Land Scotland Access Track
 - Proposed Turning Area
- Watercrossing Location**
- New Watercrossing Location
 - Upgraded Watercrossing Location
- Bedrock Geology**
- | | | | |
|-------------------------------------------|------------------------------------------------------------------------------------|----------------------------------------------------------------------------|-------------------------------------------------------------|
| Devonian | Devonian | Devonian | Devonian |
| | | | |
| Harehill Pluton - Granodiorite | North Britain Siluro-Devonian Calc-Alkaline Dyke Suite - Microdiorite, Porphyritic | North Britain Siluro-Devonian Calc-Alkaline Dyke Suite - Microgranodiorite | |
| Siluro-Devonian | Siluro-Devonian | Siluro-Devonian | Siluro-Devonian |
| | | | |
| Bail Hill Volcanic Group - Trachyandesite | Shinnel Formation - Wacke | Glenwhargen Formation - Wacke | Portpatrick Formation - Wacke |
| | | | |
| Blackcraig Formation - Wacke | Galdenoch Formation - Wacke | Kirkcolm Formation - Wacke | Poltallan Member - Volcanicalstic-Breccia |
| Ordovician | Ordovician | Ordovician | Ordovician |
| | | | |
| Marchburn Formation - Wacke | Marchburn Formation - Chert | Marchburn Formation - Micrograbro | Moffat Shale Group - Mudstone, Chert and Smectite-Claystone |
| | | | |
| Crawford Group - Chert | | | |

1:30,000
Scale @ A3



© Crown Copyright 2019. All rights reserved.
Ordnance Survey Licence 0100031673. Provided by Client
Contains British Geological Survey Materials
© NERC 2019

Euchanhead Renewable Energy Development EIAR
Hydrology, Hydrogeology, Geology and Soils
Bedrock Geology

Drg No	00481.00052.0231.0	
Rev	A	Datum: OSGB36
Date	13/10/20	Projection: TM
Figure	10.5.3	



Rev	Date	By	Comment
A	13/10/20	AA	Initial Issue