

- Legend**
- Proposed Wind Turbine
  - ▭ Site Boundary
  - ▭ Photomontage and Wireline (53.5° HFOV)
  - ▭ Photo-panorama and Cumulative Wireline (90° HFOV)

© Crown Copyright 2021. All rights reserved.  
 Ordnance Survey Licence 0100031673.

Rev	Date	By	Comment
F	03/12/2021	MAL	Sixth Issue.
E	18/10/2021	MAL	Fifth Issue.
D	23/08/2021	MAL	Fourth Issue.
C	30/11/2020	PM	Third Issue.



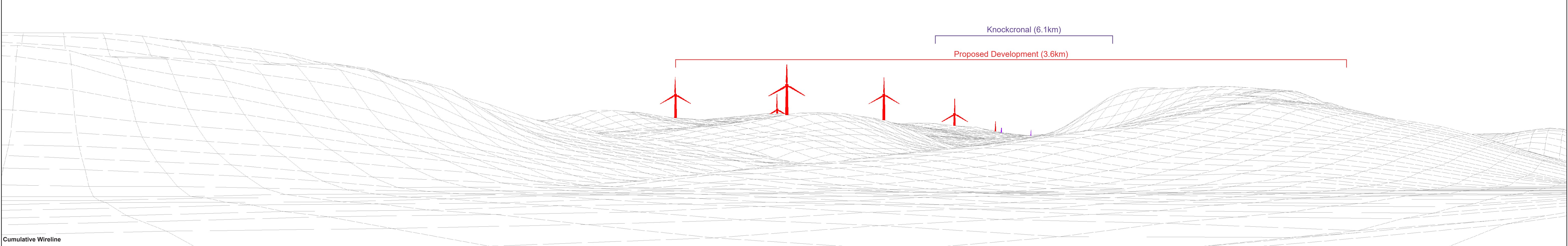
**Carrick Windfarm**  
 Figure 5.19a: Viewpoint 3 - West of South Balloch, Nether Barr

Drg No	CARRICK_WSP_I_099
Rev	E
Date	03/12/2021
Scale	1:25,000 @ A3



Existing View

This image provides landscape and visual context only




Cumulative Wireline

Viewpoint OS Grid Reference: 231774, 595642	Horizontal Field of View: 90° (cylindrical projection)	Photographic Equipment: Nikon D750, 50mm Lens	Paper Size: 841 x 297mm
Eye Level: 147.5m	Nearest Turbine: 3.60km	Date and Time Taken: 09/09/2020, 16:14	Image Size: 820 x 130mm
Direction of View: 043°	Principal Viewing Distance: 812.5mm	Camera Height: 1.5m AGL	

Legend:		
<span style="color: red;">■</span> Proposed Development	<span style="color: green;">■</span> Consented Windfarms	<span style="color: purple;">■</span> Scoping Windfarms
<span style="color: black;">■</span> Operational Windfarms	<span style="color: blue;">■</span> Application Windfarms	

Figure 5.19b  
Viewpoint 3: West of South Balloch, Nether Barr  
**Carrick Windfarm**




Existing View

This image provides landscape and visual context only

Hadyard Hill (3.2km)

Craiginmoddie (2.3km)

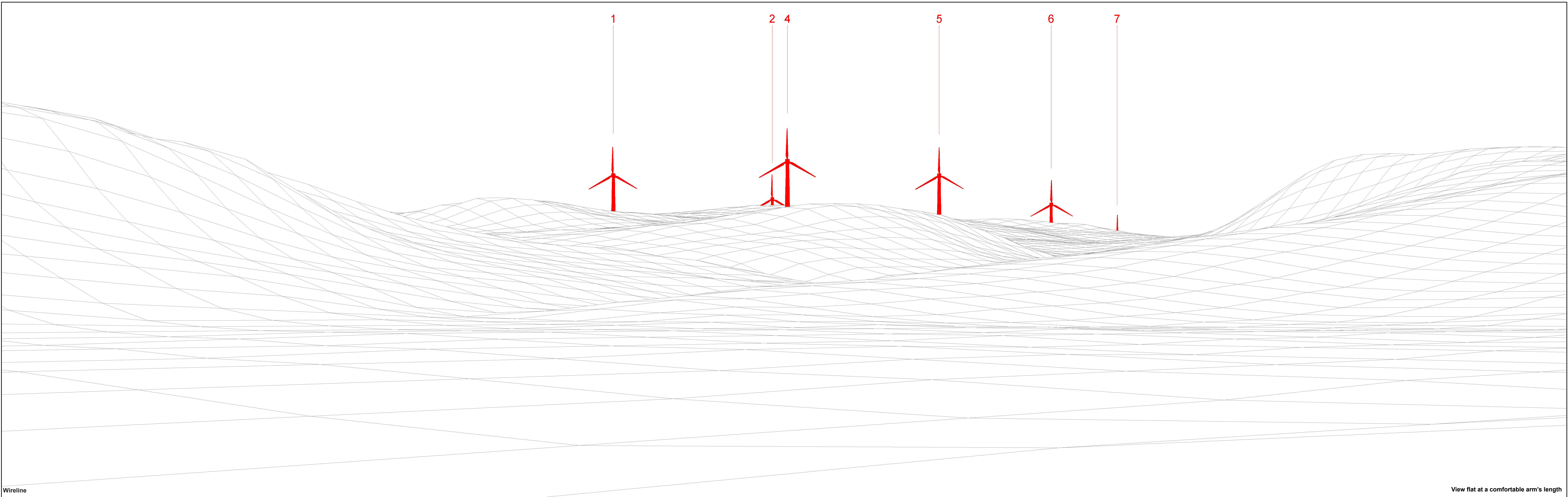


Cumulative Wireline

Viewpoint OS Grid Reference: 231774, 595642	Horizontal Field of View: 90° (cylindrical projection)	Photographic Equipment: Nikon D750, 50mm Lens	Paper Size: 841 x 297mm
Eye Level: 147.5m	Nearest Turbine: 3.60km	Date and Time Taken: 09/09/2020, 16:14	Image Size: 820 x 130mm
Direction of View: 313°	Principal Viewing Distance: 812.5mm	Camera Height: 1.5m AGL	

Legend:		
<span style="color: red;">█</span> Proposed Development	<span style="color: green;">█</span> Consented Windfarms	<span style="color: purple;">█</span> Scoping Windfarms
<span style="color: black;">█</span> Operational Windfarms	<span style="color: blue;">█</span> Application Windfarms	

Figure 5.19c  
Viewpoint 3: West of South Balloch, Nether Barr  
**Carrick Windfarm**



Wireline

View flat at a comfortable arm's length

Viewpoint OS Grid Reference: 231774, 595642  
 Eye Level: 147.5m  
 Direction of View: 043°

Horizontal Field of View: 53.5° (planar projection)  
 Nearest Turbine: 3.60km  
 Principal Viewing Distance: 812.5mm

Paper Size: 841 x 297mm  
 Image Size: 820 x 260mm

Legend:  
 Proposed Development

Figure 5.19d  
 Viewpoint 3: West of South Balloch, Nether Barr  
**Carrick Windfarm**



Proposed Development Photomontage

View flat at a comfortable arm's length

Viewpoint OS Grid Reference: 231774, 595642	Horizontal Field of View: 53.5° (planar projection)	Photographic Equipment: Nikon D750, 50mm Lens	Paper Size: 841 x 297mm
Eye Level: 147.5m	Nearest Turbine: 3.60km	Date and Time Taken: 09/09/2020, 16:14	Image Size: 820 x 260mm
Direction of View: 043°	Principal Viewing Distance: 812.5mm	Camera Height: 1.5m AGL	

Figure 5.19e  
Viewpoint 3: West of South Balloch, Nether Barr  
**Carrick Windfarm**