

Legend

- Photomontage and Wireline (53.5° HFOV)
- Photo-panorama and Cumulative Wireline (90° HFOV)


© Crown Copyright 2021. All rights reserved.
 Ordnance Survey Licence 0100031673.

Rev	Date	By	Comment
F	03/12/2021	MAL	Sixth Issue.
E	18/10/2021	MAL	Fifth Issue.
D	23/08/2021	MAL	Fourth Issue.
C	30/11/2020	PM	Third Issue.



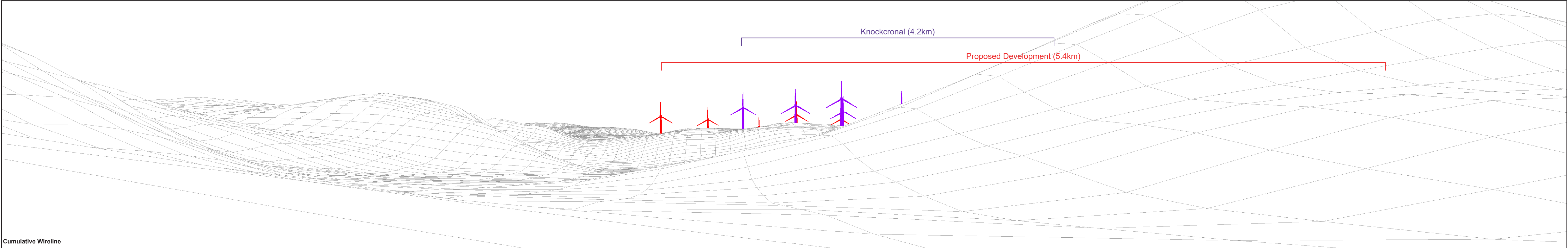
Carrick Windfarm
 Figure 5.22a: Viewpoint 6 - Newton Stewart Road, Straiton

Drg No	CARRICK_WSP_I_102
Rev	E
Date	03/12/2021
Scale	1:25,000 @ A3



Existing View

This image provides landscape and visual context only

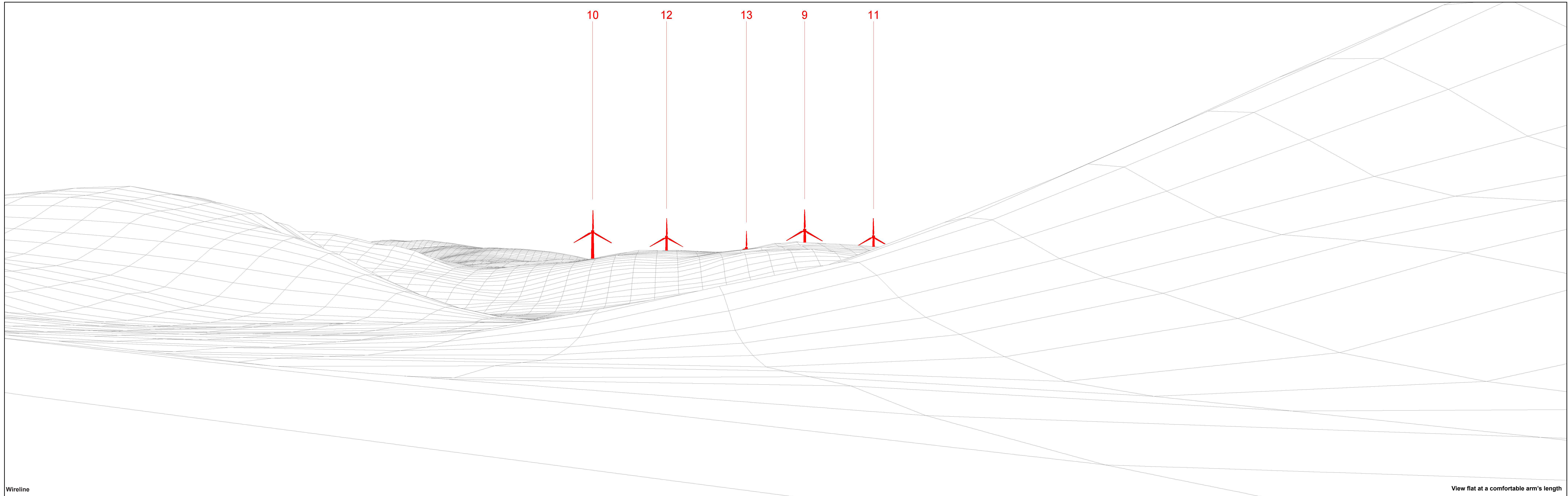


Cumulative Wireline

Viewpoint OS Grid Reference: 238370, 604120	Horizontal Field of View: 90° (cylindrical projection)	Photographic Equipment: Nikon D750, 50mm Lens	Paper Size: 841 x 297mm
Eye Level: 123.5m	Nearest Turbine: 5.41km	Date and Time Taken: 09/09/2020, 06:15	Image Size: 820 x 130mm
Direction of View: 184°	Principal Viewing Distance: 812.5mm	Camera Height: 1.5m AGL	

Legend:		
■ Proposed Development	■ Consented Windfarms	■ Scoping Windfarms
■ Operational Windfarms	■ Application Windfarms	

Figure 5.22b
Viewpoint 6: Newton Stewart Road, Straiton
Carrick Windfarm



Wireline

View flat at a comfortable arm's length

Viewpoint OS Grid Reference: 238370, 604120
 Eye Level: 123.5m
 Direction of View: 184°

Horizontal Field of View: 53.5° (planar projection)
 Nearest Turbine: 5.41km
 Principal Viewing Distance: 812.5mm

Paper Size: 841 x 297mm
 Image Size: 820 x 260mm

Legend:
█ Proposed Development

Figure 5.22c
 Viewpoint 6: Newton Stewart Road, Straiton
Carrick Windfarm



Proposed Development Photomontage

View flat at a comfortable arm's length

Viewpoint OS Grid Reference: 238370, 604120	Horizontal Field of View: 53.5° (planar projection)	Photographic Equipment: Nikon D750, 50mm Lens	Paper Size: 841 x 297mm
Eye Level: 123.5m	Nearest Turbine: 5.41km	Date and Time Taken: 09/09/2020, 06:15	Image Size: 820 x 260mm
Direction of View: 184°	Principal Viewing Distance: 812.5mm	Camera Height: 1.5m AGL	

Figure 5.22d
Viewpoint 6: Newton Stewart Road, Straiton
Carrick Windfarm