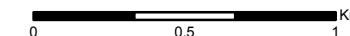


**Legend**

- Photomontage and Wireline (53.5° HFOV)
- Photo-panorama and Cumulative Wireline (90° HFOV)

© Crown Copyright 2021. All rights reserved. Ordnance Survey Licence 0100031673.



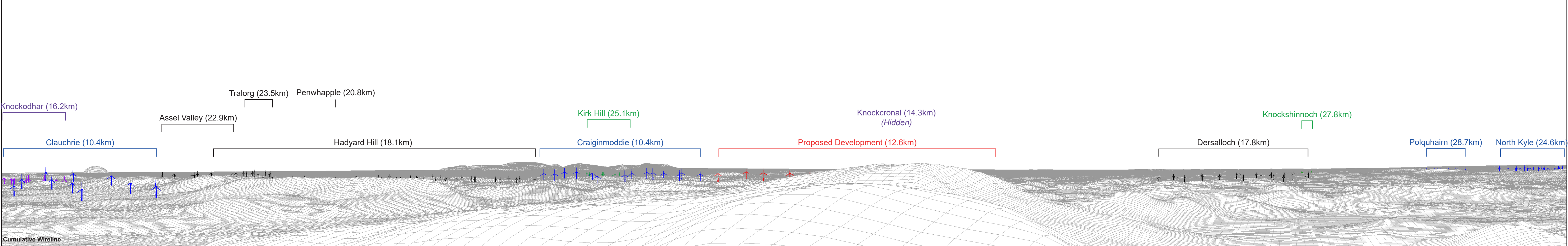
Rev	Date	By	Comment
E	18/10/2021	MAL	Fifth Issue.
D	23/08/2021	MAL	Fourth Issue.
C	30/11/2020	PM	Third Issue.



**Carrick Windfarm**

Figure 5.31a: Viewpoint 15 - Merrick

<b>Drg No</b>	CARRICK_WSP_I_111
<b>Rev</b>	E
<b>Date</b>	21/10/2021
<b>Scale</b>	1:25,000 @ A3



**Cumulative Wireline**

Viewpoint OS Grid Reference: 242749, 585551	Horizontal Field of View: 90° (cylindrical projection)	Photographic Equipment: Nikon D750, 50mm Lens	Paper Size: 841 x 297mm
Eye Level: 838.5m	Nearest Turbine: 12.69km	Date and Time Taken: 15/10/2018, 10:35	Image Size: 820 x 130mm
Direction of View: 330°	Principal Viewing Distance: 812.5mm	Camera Height: 1.5m AGL	

**Legend:**


- Proposed Development
- Consented Windfarms
- Scoping Windfarms
- Operational Windfarms
- Application Windfarms

Figure 5.31b  
Viewpoint 15: Merrick  
**Carrick Windfarm**



Existing View

This image provides landscape and visual context only

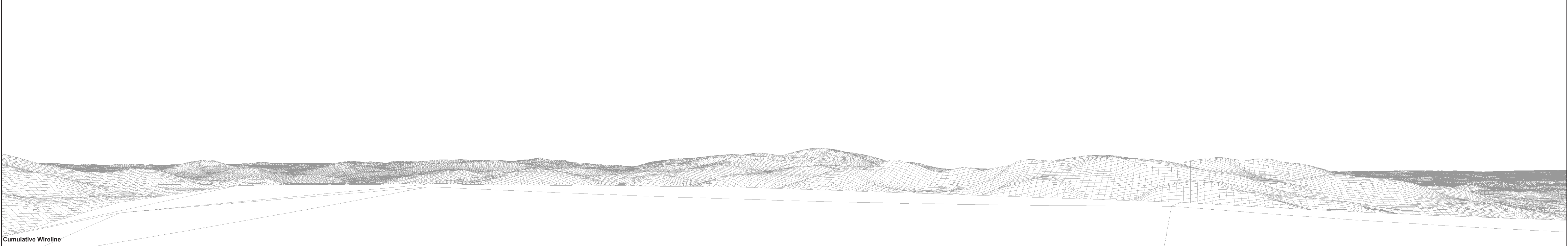



Cumulative Wireline

Viewpoint OS Grid Reference: 242749, 585551	Horizontal Field of View: 90° (cylindrical projection)	Photographic Equipment: Nikon D750, 50mm Lens	Paper Size: 841 x 297mm
Eye Level: 838.5m	Nearest Turbine: 12.69km	Date and Time Taken: 15/10/2018, 10:35	Image Size: 820 x 130mm
Direction of View: 060°	Principal Viewing Distance: 812.5mm	Camera Height: 1.5m AGL	

Legend:		
<span style="color: red;">■</span> Proposed Development	<span style="color: green;">■</span> Consented Windfarms	<span style="color: purple;">■</span> Scoping Windfarms
<span style="color: black;">■</span> Operational Windfarms	<span style="color: blue;">■</span> Application Windfarms	

Figure 5.31c  
Viewpoint 15: Merrick  
Carrick Windfarm



Viewpoint OS Grid Reference: 242749, 585551	Horizontal Field of View: 90° (cylindrical projection)	Photographic Equipment: Nikon D750, 50mm Lens	Paper Size: 841 x 297mm
Eye Level: 838.5m	Nearest Turbine: 12.69km	Date and Time Taken: 15/10/2018, 10:35	Image Size: 820 x 130mm
Direction of View: 150°	Principal Viewing Distance: 812.5mm	Camera Height: 1.5m AGL	

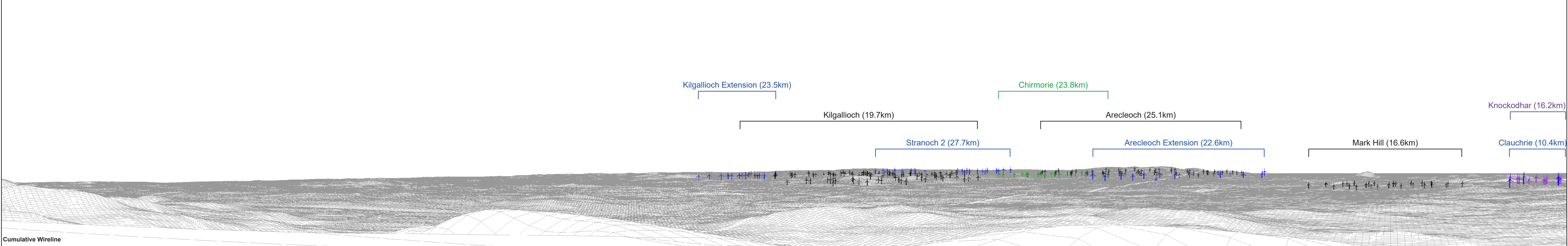
Legend:		
<span style="color: red;">█</span> Proposed Development	<span style="color: green;">█</span> Consented Windfarms	<span style="color: purple;">█</span> Scoping Windfarms
<span style="color: black;">█</span> Operational Windfarms	<span style="color: blue;">█</span> Application Windfarms	

Figure 5.31d  
Viewpoint 15: Merrick  
**Carrick Windfarm**



Existing View

This image provides landscape and visual context only




Cumulative Wireline

Viewpoint OS Grid Reference: 242749, 585551	Horizontal Field of View: 90° (cylindrical projection)	Photographic Equipment: Nikon D750, 50mm Lens	Paper Size: 841 x 297mm
Eye Level: 838.5m	Nearest Turbine: 12.69km	Date and Time Taken: 15/10/2018, 10:35	Image Size: 820 x 130mm
Direction of View: 240°	Principal Viewing Distance: 812.5mm	Camera Height: 1.5m AGL	

Legend:		
<span style="color: red;">■</span> Proposed Development	<span style="color: green;">■</span> Consented Windfarms	<span style="color: purple;">■</span> Scoping Windfarms
<span style="color: black;">■</span> Operational Windfarms	<span style="color: blue;">■</span> Application Windfarms	

Figure 5.31e  
Viewpoint 15: Merrick  
**Carrick Windfarm**



Wireline

View flat at a comfortable arm's length

Viewpoint OS Grid Reference: 242749, 585551  
 Eye Level: 838.5m  
 Direction of View: 330°

Horizontal Field of View: 53.5° (planar projection)  
 Nearest Turbine: 12.69km  
 Principal Viewing Distance: 812.5mm

Paper Size: 841 x 297mm  
 Image Size: 820 x 260mm

Legend:  
█ Proposed Development

Figure 5.31f  
 Viewpoint 15: Merrick  
**Carrick Windfarm**



Proposed Development Photomontage

View flat at a comfortable arm's length

Viewpoint OS Grid Reference: 242749, 585551	Horizontal Field of View: 53.5° (planar projection)	Photographic Equipment: Nikon D750, 50mm Lens	Paper Size: 841 x 297mm
Eye Level: 838.5m	Nearest Turbine: 12.69km	Date and Time Taken: 15/10/2018, 10:35	Image Size: 820 x 260mm
Direction of View: 330°	Principal Viewing Distance: 812.5mm	Camera Height: 1.5m AGL	

Figure 5.31g  
Viewpoint 15: Merrick  
Carrick Windfarm