

Legend

- Proposed Wind Turbine Location
- ▭ Site Boundary
- ▭ Photomontage and Wireline (53.5° HFOV)
- ▭ Photo-panorama and Cumulative Wireline (90° HFOV)

© Crown Copyright 2021. All rights reserved.
 Ordnance Survey Licence 0100031673.

Rev	Date	By	Comment
E	23/09/21	MA	Fifth Issue.
D	23/08/21	MA	Fourth Issue.
C	30/11/20	PM	Third Issue.



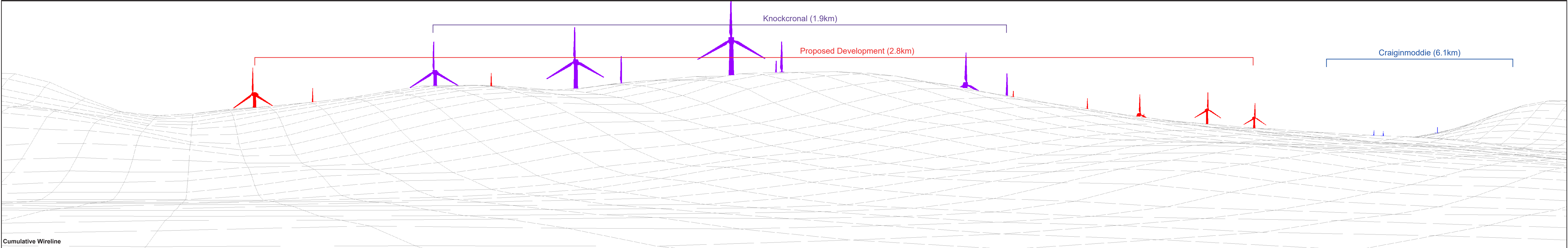
Carrick Windfarm
 Figure 5.39a: Viewpoint 23 - Craigenallie, Straiton

Drg No	CARRICK_WSP_I_119
Rev	E
Date	30/09/2021
Scale	1:25,000 @ A3



Existing View

This image provides landscape and visual context only




Cumulative Wireline

Viewpoint OS Grid Reference: 238790, 601583	Horizontal Field of View: 90° (cylindrical projection)	Photographic Equipment: Nikon D750, 50mm Lens	Paper Size: 841 x 297mm
Eye Level: 127.5m	Nearest Turbine: 2.87km	Date and Time Taken: 09/09/2020, 9:23	Image Size: 820 x 130mm
Direction of View: 214°	Principal Viewing Distance: 812.5mm	Camera Height: 1.5m AGL	

Legend:		
■ Proposed Development	■ Consented Windfarms	■ Scoping Windfarms
■ Operational Windfarms	■ Application Windfarms	

Figure 5.39b
Viewpoint 23: Craigenallie, Straiton
Carrick Windfarm



Wireline

View flat at a comfortable arm's length

Viewpoint OS Grid Reference: 238790, 601583	Horizontal Field of View: 53.5° (planar projection)	Paper Size: 841 x 297mm
Eye Level: 127.5m	Nearest Turbine: 2.87km	Image Size: 820 x 260mm
Direction of View: 214°	Principal Viewing Distance: 812.5mm	

Legend:
 Proposed Development

Figure 5.39c
 Viewpoint 23: Craigenallie, Straiton
Carrick Windfarm




Proposed Development Photomontage

View flat at a comfortable arm's length

Viewpoint OS Grid Reference: 238790, 601583	Horizontal Field of View: 53.5° (planar projection)	Photographic Equipment: Nikon D750, 50mm Lens	Paper Size: 841 x 297mm
Eye Level: 127.5m	Nearest Turbine: 2.87km	Date and Time Taken: 09/09/2020, 9:23	Image Size: 820 x 260mm
Direction of View: 214°	Principal Viewing Distance: 812.5mm	Camera Height:	

Figure 5.39d
Viewpoint 23: Craigenallie, Straiton
Carrick Windfarm



View flat at a comfortable arm's length

Viewpoint OS Grid Reference:	238790, 601583	Horizontal Field of View:	53.5° (planar projection)	Paper Size:	841 x 297mm
Eye Level:	127.5m	Nearest Turbine:	2.87km	Image Size:	820 x 260mm
Direction of View:	260°	Principal Viewing Distance:	812.5mm		

■ Proposed Development

Figure 5.39e
Viewpoint 23: Craigenallie, Straiton
Carrick Windfarm



Viewpoint OS Grid Reference: 238790, 601583
Eye Level: 127.5m
Direction of View: 260°

Horizontal Field of View: 53.5° (planar projection)
Nearest Turbine: 2.87km
Principal Viewing Distance: 812.5mm

Photographic Equipment: Nikon D750, 50mm Lens
Date and Time Taken: 09/09/2020, 9:23
Camera Height:

Paper Size: 841 x 297mm
Image Size: 820 x 260mm

Figure 5.39f
Viewpoint 23: Craigenallie, Straiton
Carrick Windfarm