





















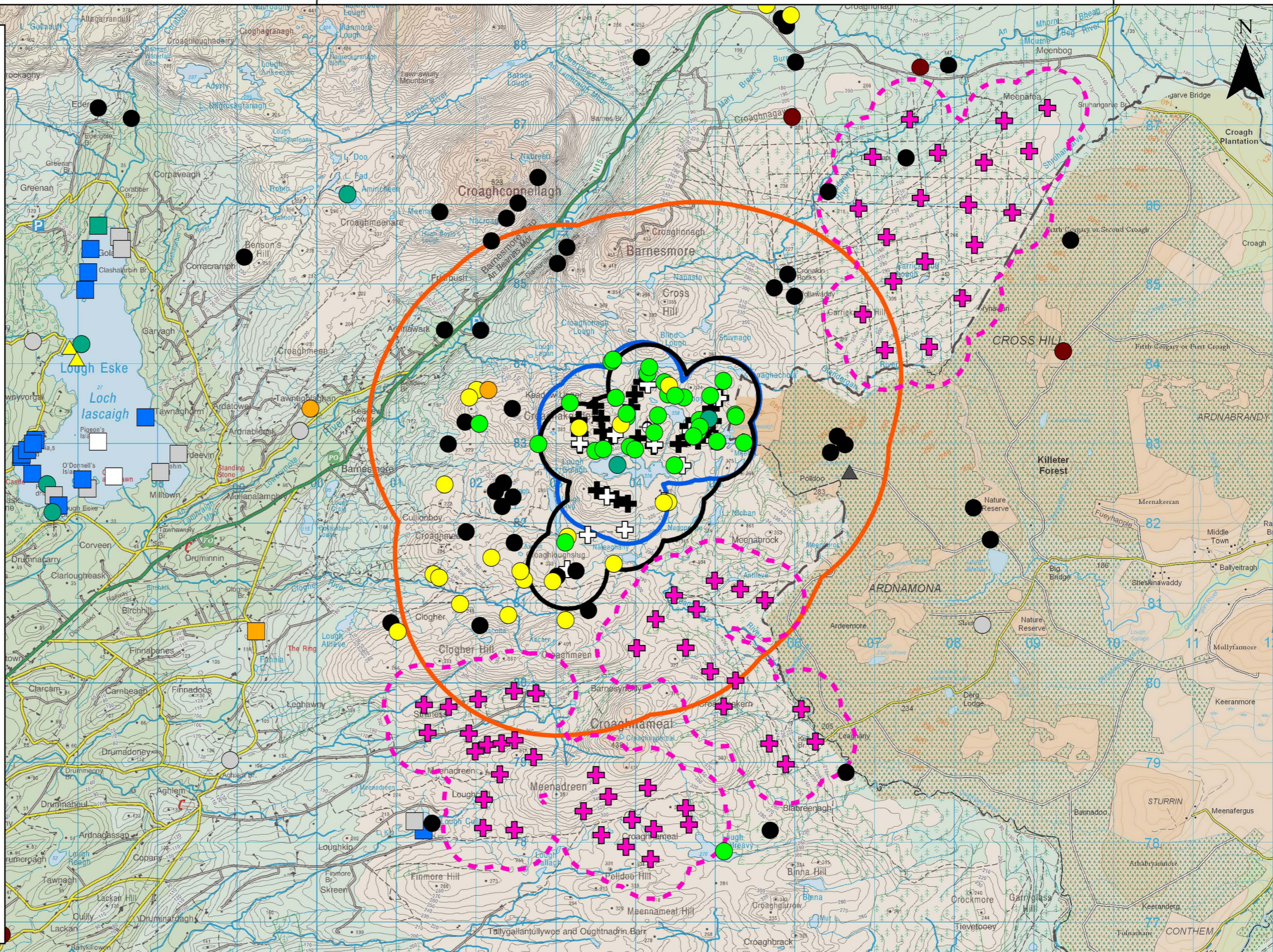


200000

210000

Legend

-  Existing Turbines
-  Existing Turbines 500m Buffer
-  Proposed Turbines
-  Proposed Turbines 500m Buffer
-  2km Survey Buffer
-  Cumulative Turbines
-  Cumulative 500m Buffer
-  BZ
-  CA
-  CG
-  GN
-  H.
-  K.
-  LB
-  LG
-  MA
-  MH
-  RG
-  RN
-  SH
-  SN
-  WK



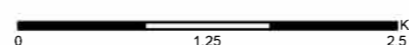
200000

210000



Rev	Date	By	Comment
A	05/11/19	BSL	First Issue.

1:50,000
Scale @ A3



This is Crown Copyright and is reproduced with the permission of Land & Property Services under delegated authority the Controller of Her Majesty's Stationery Office © Ordnance Survey Ireland/Government of Ireland © Crown Copyright and database right (2019) Licence Number 100.220-520473

Barnesmore Windfarm Repowering 2018/19 Priority Species Locations Figure 7.72 A

Drg No	BWF Ornithology	
Rev	A	Datum: TM65
Date	05/11/19	Projection: TM
Figure	7.72 A	