

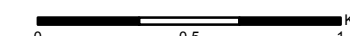


**Legend**

-  Wireline, Photomontage and Lighting Photomontage (53.5')
-  Photo-panorama and Cumulative Wireline (90° HFOV)

© Crown Copyright 2020. All rights reserved.  
Ordnance Survey Licence 0100031673.



Rev	Date	By	Comment
A	09/10/2020	PM	First Issue.



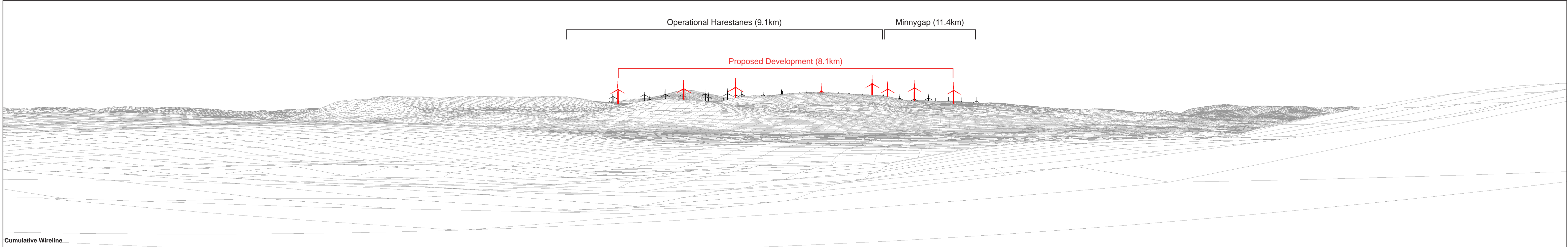
**Harestanes South Windfarm Extension**  
Figure 5.27a: Viewpoint 17 - South of Sheildhill

<b>Drg No</b>	HARESTANES_WSP_I_110
<b>Rev</b>	A
<b>Date</b>	09/10/2020
<b>Scale</b>	1:25,000 @ A3



Existing View

This image provides landscape and visual context only




Cumulative Wireline

Viewpoint OS Grid Reference: 302985, 584184	Horizontal Field of View: 90° (cylindrical projection)	Photographic Equipment: Nikon D750, 50mm Lens	Paper Size: 841 x 297mm
Eye Level: 121.5m	Nearest Turbine: 8.10km	Date and Time Taken: 08/08/2020, 13:06	Image Size: 820 x 130mm
Direction of View: 351°(centre of windfarm)	Principal Viewing Distance: 812.5mm	Camera Height: 1.5m AGL	

Legend:	
<span style="color: red;">■</span> Harestanes South	<span style="color: green;">■</span> Consented Windfarms
<span style="color: black;">■</span> Operational Windfarms	<span style="color: blue;">■</span> Application Windfarms

Figure 5.27b  
Viewpoint 17: South of Shieldhill  
**Harestanes South Windfarm Extension**



Wireline

View flat at a comfortable arm's length

Viewpoint OS Grid Reference: 302985, 584184	Horizontal Field of View: 53.5° (planar projection)	Paper Size: 841 x 297mm
Eye Level: 121.5m	Nearest Turbine: 8.10km	Image Size: 820 x 260mm
Direction of View: 351°(centre of windfarm)	Principal Viewing Distance: 812.5mm	

- Legend:
- Harestanes South
  - Operational Windfarms
  - Indicative position of low-intensity (32 candela) red lights, located on the turbine column at half the nacelle height

Figure 5.27c  
Viewpoint 17: South of Shieldhill  
**Harestanes South Windfarm Extension**



Proposed Development Photomontage

View flat at a comfortable arm's length

Viewpoint OS Grid Reference: 302985, 584184	Horizontal Field of View: 53.5° (planar projection)	Photographic Equipment: Nikon D750, 50mm Lens	Paper Size: 841 x 297mm
Eye Level: 121.5m	Nearest Turbine: 8.10km	Date and Time Taken: 08/08/2020, 13:06	Image Size: 820 x 260mm
Direction of View: 351°(centre of windfarm)	Principal Viewing Distance: 812.5mm	Camera Height: 1.5m AGL	

Figure 5.27d  
Viewpoint 17: South of Shieldhill  
**Harestanes South Windfarm Extension**



Existing Dawn View

View flat at a comfortable arm's length

Viewpoint OS Grid Reference:	302985, 584184	Horizontal Field of View:	53.5° (planar projection)	Photographic Equipment:	Nikon D750, 50mm Lens	Paper Size:	841 x 297mm
Eye Level:	121.5m	Nearest Turbine:	8.10km	Date and Time Taken:	08/08/2020, 04:58	Image Size:	820 x 260mm
Direction of View:	351°(centre of windfarm)	Principal Viewing Distance:	812.5mm	Camera Height:	1.5m AGL		

Figure 5.27e  
Viewpoint 17: South of Shieldhill  
**Harestanes South Windfarm Extension**



Aviation Lighting Photomontage

View flat at a comfortable arm's length

Viewpoint OS Grid Reference:	302985, 584184	Horizontal Field of View:	53.5° (planar projection)	Photographic Equipment:	Nikon D750, 50mm Lens	Paper Size:	841 x 297mm
Eye Level:	121.5m	Nearest Turbine:	8.10km	Date and Time Taken:	08/08/2020, 04:58	Image Size:	820 x 260mm
Direction of View:	351°(centre of windfarm)	Principal Viewing Distance:	812.5mm	Camera Height:	1.5m AGL		

Figure 5.27f  
Viewpoint 17: South of Shieldhill  
**Harestanes South Windfarm Extension**