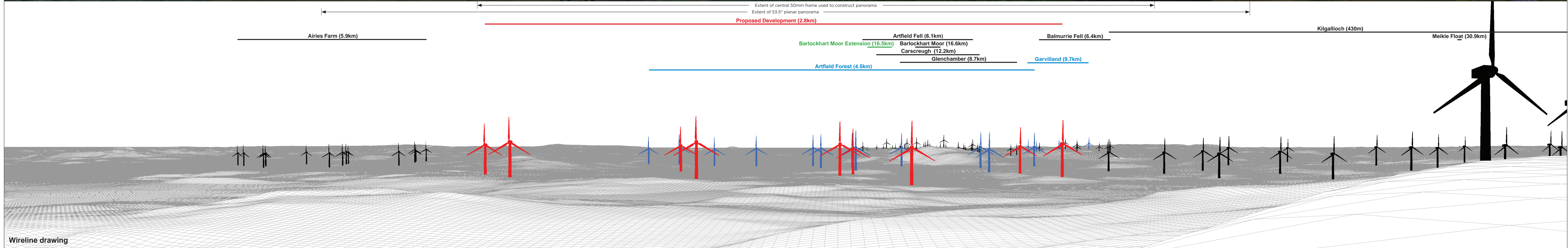
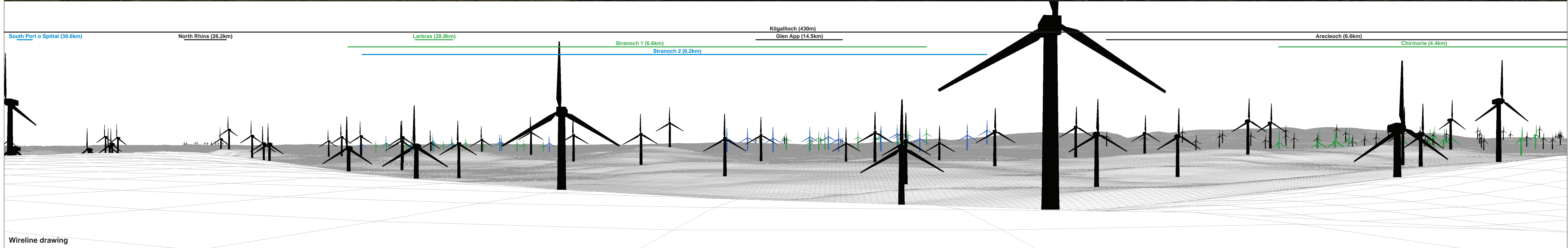


	1:25,000 Scale @ A3				Kilgallioch Windfarm Extension Additional Information 2 VP3: SUW (Craig Airie Fell)	Drg No EDI_1706_EIAR
	A 09/09/2021 SH First Issue.	© Crown Copyright 2021. All rights reserved. Ordnance Survey Licence 0100031673. Contains public sector information licensed under the terms of the Open Government Licence v.3.0.	Rev Date By Comment			Rev A Datum: OSGB36 Date 13/09/21 Projection: TM Figure Add.2.6.17a




OS reference: 223610 E 573665 N	Horizontal field of view: 90° (cylindrical projection)	Camera: Canon EOS 6D
Eye level: 315.9 mAOD	Principal distance: 522 mm	Lens: Canon EF 50mm f/1.4
Direction of view: 177°	Paper size: 841 x 297 mm (half A1)	Camera height: 1.5 m
Nearest turbine: 2792 m	Correct printed image size: 820 x 130 mm	Date and time: 16.08.2018 12:06



OS reference: 223610 E 573665 N
 Eye level: 315.9 mAOD
 Direction of view: 267°
 Nearest turbine: 2792 m

Horizontal field of view: 90° (cylindrical projection)
 Principal distance: 522 mm
 Paper size: 841 x 297 mm (half A1)
 Correct printed image size: 820 x 130 mm

Camera: Canon EOS 6D
 Lens: Canon EF 50mm f/1.4
 Camera height: 1.5 m
 Date and time: 16.08.2018 12:06



OS reference: 223610 E 573665 N	Horizontal field of view: 90° (cylindrical projection)	Camera: Canon EOS 6D
Eye level: 315.9 mAOD	Principal distance: 522 mm	Lens: Canon EF 50mm f/1.4
Direction of view: 357°	Paper size: 841 x 297 mm (half A1)	Camera height: 1.5 m
Nearest turbine: 2792 m	Correct printed image size: 820 x 130 mm	Date and time: 16.08.2018 12:06


Figure: Add.2 6.17d
Viewpoint 3: SUW (Craig Airie Fell)
Kilgallioch Windfarm Extension | Additional Information 2
© Crown copyright. All rights reserved (2021). Licence number 0100031673



Baseline photograph

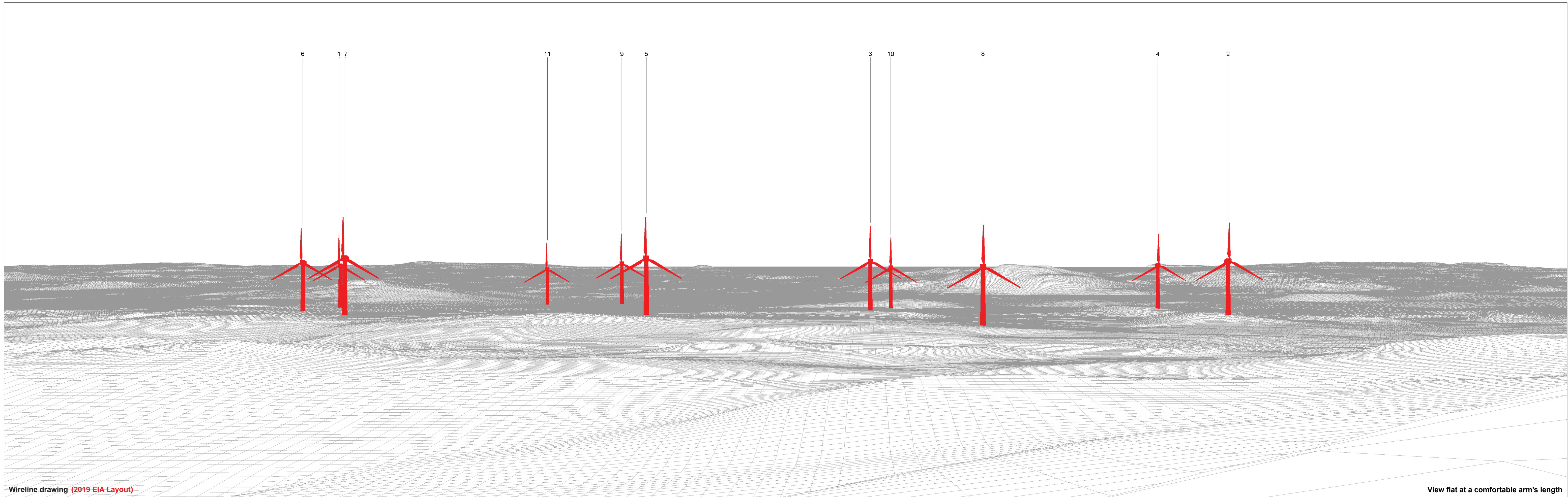
This image provides landscape and visual context only

Kilgallioch (430m)



Wireline drawing

<p>OS reference: 223610 E 573665 N Eye level: 315.9 mAOD Direction of view: 87° Nearest turbine: 2792 m</p>	<p>Horizontal field of view: 90° (cylindrical projection) Principal distance: 522 mm Paper size: 841 x 297 mm (half A1) Correct printed image size: 820 x 130 mm</p>	<p>Camera: Canon EOS 6D Lens: Canon EF 50mm f/1.4 Camera height: 1.5 m Date and time: 16.08.2018 12:06</p>	<p>Figure: Add.2.6.17e Viewpoint 3: SUW (Craig Airie Fell) Kilgallioch Windfarm Extension Additional Information 2 <small>© Crown copyright. All rights reserved (2021). Licence number 0100031673</small></p>
--	---	---	--



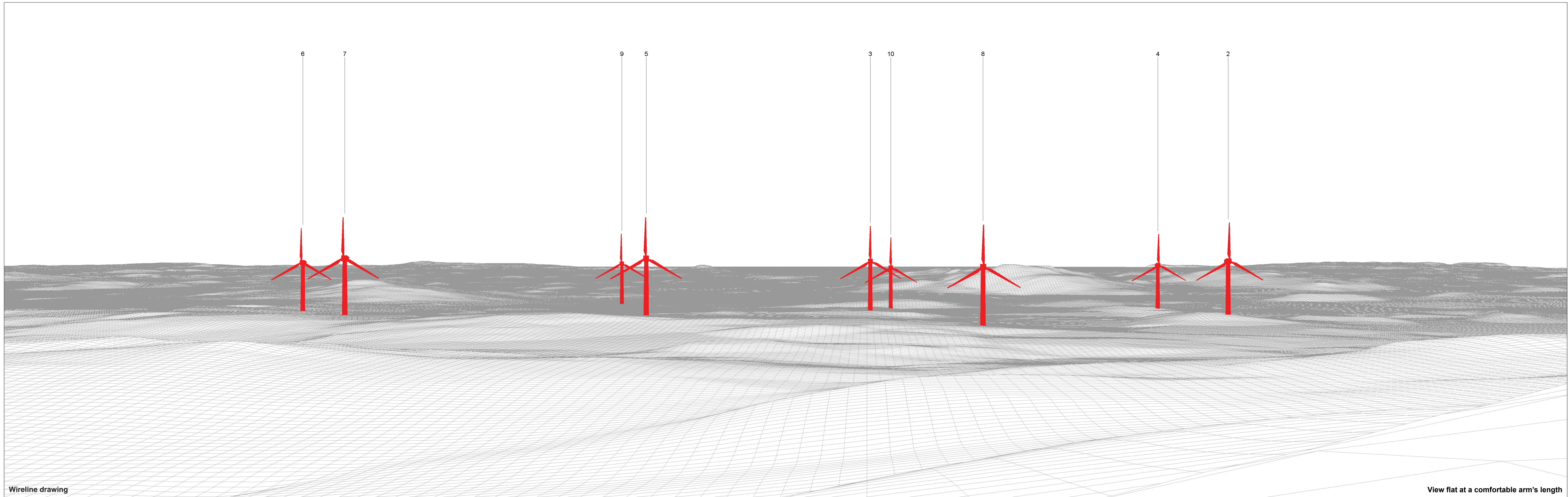
Wireline drawing (2019 EIA Layout)

View flat at a comfortable arm's length

OS reference: 223610 E 573665 N
 Eye level: 315.9 mAOD
 Direction of view: 177°
 Nearest turbine: 2792 m

Horizontal field of view: 53.5° (planar projection)
 Principal distance: 812.5 mm
 Paper size: 841 x 297 mm (half A1)
 Correct printed image size: 820 x 260 mm

Camera: Canon EOS 6D
 Lens: Canon EF 50mm f/1.4
 Camera height: 1.5 m
 Date and time: 16.08.2018 12:06



Wireline drawing

View flat at a comfortable arm's length

OS reference: 223610 E 573665 N
 Eye level: 315.9 mAOD
 Direction of view: 177°
 Nearest turbine: 2792 m

Horizontal field of view: 53.5° (planar projection)
 Principal distance: 812.5 mm
 Paper size: 841 x 297 mm (half A1)
 Correct printed image size: 820 x 260 mm

Camera: Canon EOS 6D
 Lens: Canon EF 50mm f/1.4
 Camera height: 1.5 m
 Date and time: 16.08.2018 12:06