
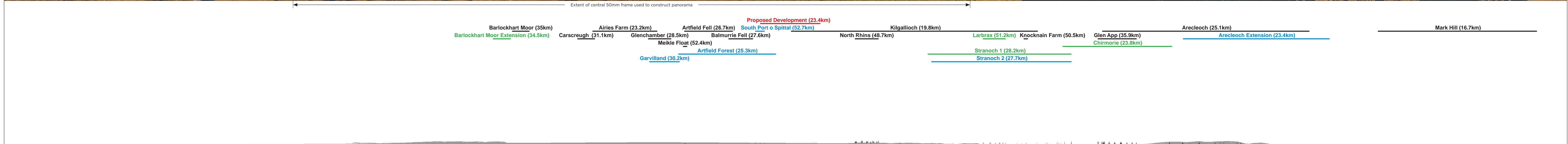


	1:25,000 Scale @ A3				Kilgallioch Windfarm Extension Additional Information 2 VP16: The Merrick	Drg No EDI_1706_EIAR
	A 09/09/2021 SH First Issue.	© Crown Copyright 2021. All rights reserved. Ordnance Survey Licence 0100031673. Contains public sector information licensed under the terms of the Open Government Licence v.3.0.	Rev Date By Comment			Rev A Datum: OSGB36 Date 13/09/21 Projection: TM Figure Add.2 6.30a



Baseline photograph

This image provides landscape and visual context only



Wireline drawing

OS reference:	242750 E 585555 N	Horizontal field of view:	90° (cylindrical projection)	Camera:	Nikon D750
Eye level:	835.4 mAOD	Principal distance:	522 mm	Lens:	50mm f/1.4
Direction of view:	231°	Paper size:	841 x 297 mm (half A1)	Camera height:	1.5 m
Nearest turbine:	23380 m	Correct printed image size:	820 x 130 mm	Date and time:	15.10.2018 10:30



Baseline photograph

This image provides landscape and visual context only




Wireline drawing

OS reference:	242750 E 585555 N	Horizontal field of view:	90° (cylindrical projection)	Camera:	Nikon D750
Eye level:	835.4 mAOD	Principal distance:	522 mm	Lens:	50mm f/1.4
Direction of view:	321°	Paper size:	841 x 297 mm (half A1)	Camera height:	1.5 m
Nearest turbine:	23380 m	Correct printed image size:	820 x 130 mm	Date and time:	15.10.2018 10:30



Baseline photograph

This image provides landscape and visual context only



Wireline drawing

OS reference: 242750 E 585555 N	Horizontal field of view: 90° (cylindrical projection)	Camera: Nikon D750	Figure: Add.2 6.30d Viewpoint 16: The Merrick Kilgallioch Windfarm Extension Additional Information 2 <small>© Crown copyright. All rights reserved (2021). Licence number 0100031673</small>
Eye level: 835.4 mAOD	Principal distance: 522 mm	Lens: 50mm f/1.4	
Direction of view: 51°	Paper size: 841 x 297 mm (half A1)	Camera height: 1.5 m	
Nearest turbine: 23380 m	Correct printed image size: 820 x 130 mm	Date and time: 15.10.2018 10:30	