

Legend

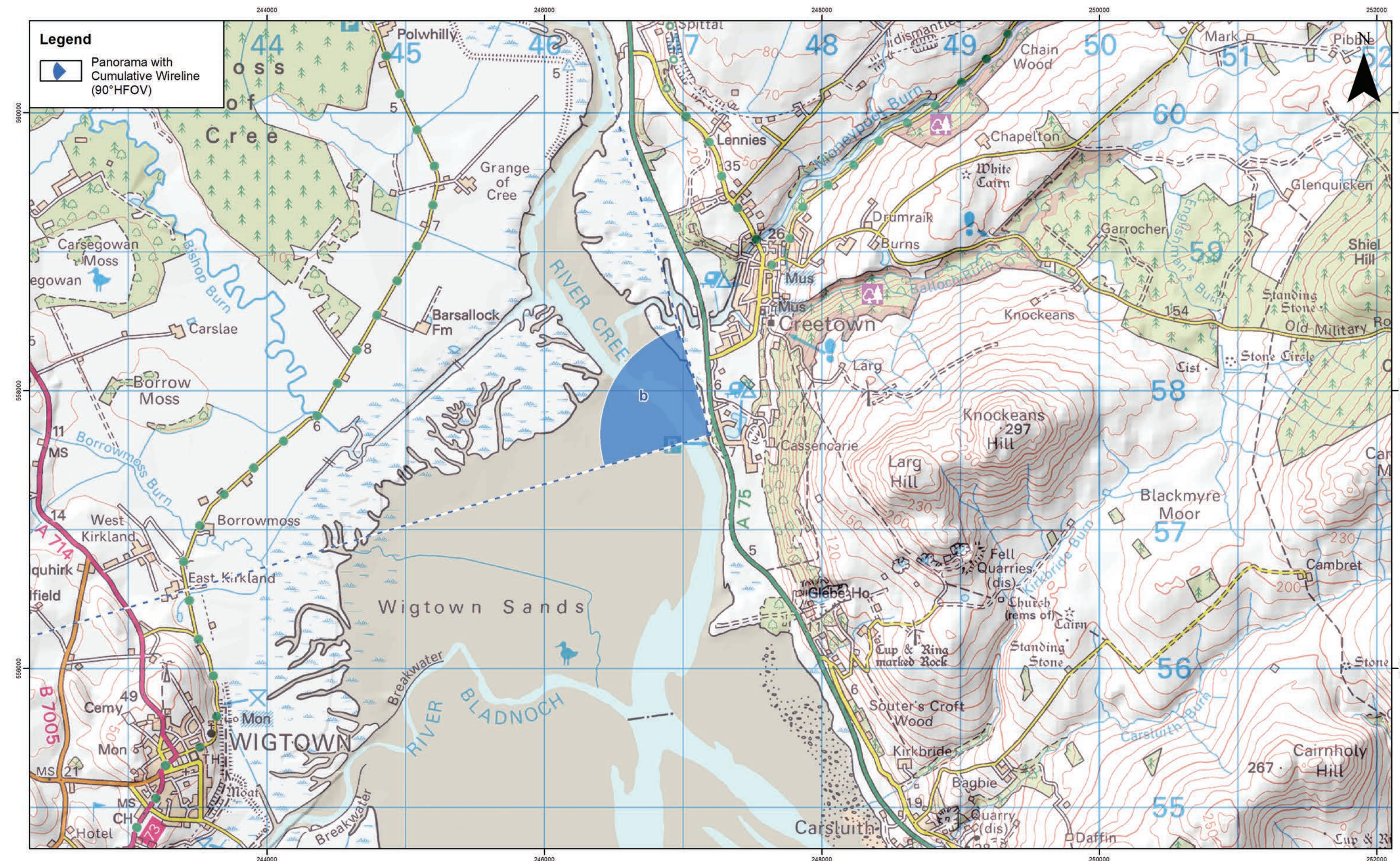
- Revised Proposed Development Turbines
- Application Boundary
- 10km Radii
- 20km Study Area
- 45km Radius
- Local Authority Boundary
- Viewpoint Location

Cumulative Wind Turbine Status:

- Operational
- Under Construction
- Consented
- Application

CAIRNYRAN to Larne 2 hrs
CAIRNYRAN to Belfast 2.5 hrs


1:250,000
Scale @ A3



Legend

- Panorama with Cumulative Wireline (90°HFOV)

1:25,000
Scale @ A3




Rev	Date	By	Comment
A	09/09/2021	SH	First Issue.

© Crown Copyright 2021. All rights reserved.
Ordnance Survey Licence 0100031673.
Contains public sector information licensed under the terms of the Open Government Licence v.3.0.

Kilgallioch Windfarm Extension
Additional Information 2
VP17: A75, Point Nets

Drg No	EDI_1706_EIAR
Rev	A
Date	13/09/21
Figure	Add.2 6.31a
Datum:	OSGB36
Projection:	TM

Wireline View Only



Wireline drawing

OS reference: 247197 E 557682 N	Horizontal field of view: 90° (cylindrical projection)	Camera: n/a
Eye level: 6.7 mAOD	Principal distance: 522 mm	Lens: n/a
Direction of view: 298.5°	Paper size: 841 x 297 mm (half A1)	Camera height: 1.5 m
Nearest turbine: 25708 m	Correct printed image size: 820 x 130 mm	Date and time: n/a