


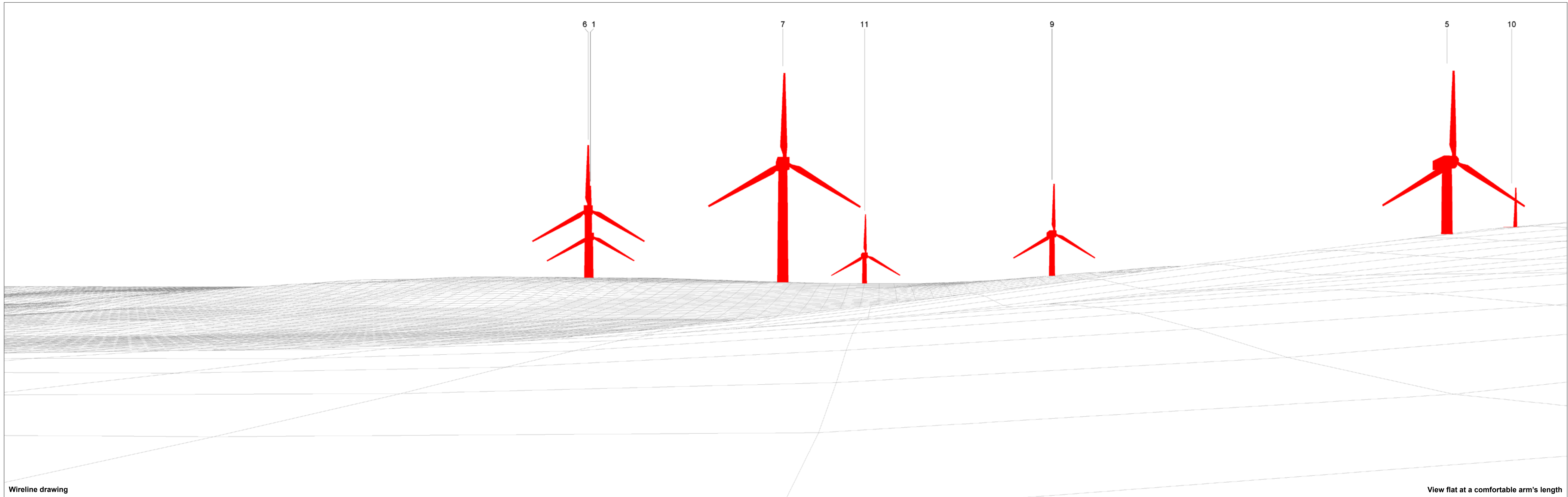
	C	10/12/2019	LA	Third Issue.	1:25,000 Scale @ A3		Kilgallioch Windfarm Extension EIA Report CHVP6: Craigmaddie fermtoun (MDG2317)	Drg No	EDL_1706_EIAR
	B	21/11/2019	LA	Second Issue.				Rev	C
	A	11/11/2019	LA	First Issue.	Date	10/12/19		Projection:	TM
	Rev	Date	By	Comment	Figure	11.9a			

© Crown Copyright 2019. All rights reserved.
 Ordnance Survey Licence 0100031673.
 Contains public sector information licensed under the terms of the Open Government Licence v.3.0.



OS reference: 224489 E 572165 N	Horizontal field of view: 90° (cylindrical projection)	Camera: Nikon D750
Eye level: 192.36 mAOD	Principal distance: 522 mm	Lens: 50mm f/1.4
Direction of view: 197.5°	Paper size: 841 x 297 mm (half A1)	Camera height: 1.5 m
Nearest turbine: 1316 m	Correct printed image size: 820 x 130 mm	Date and time: 16.10.2019 16:20

Figure: 11.9b
CHVP6: Craigmaddie fermtoun (MDG2317)
Kilgallioch Extension
© Crown copyright. All rights reserved (2019). Licence number 0100031673



Wireline drawing


View flat at a comfortable arm's length

OS reference: 224489 E 572165 N
 Eye level: 192.36 mAOD
 Direction of view: 176.5°
 Nearest turbine: 1316 m

Horizontal field of view: 53.5° (planar projection)
 Principal distance: 812.5 mm
 Paper size: 841 x 297 mm (half A1)
 Correct printed image size: 820 x 260 mm

Camera: Nikon D750
 Lens: 50mm f/1.4
 Camera height: 1.5 m
 Date and time: 16.10.2019 16:20

Figure: 11.9c
 CHVP6: Craigmaddie fermtoun (MDG2317)
 Kilgallioch Extension
© Crown copyright. All rights reserved (2019). Licence number 0100031673



Wireline drawing

View flat at a comfortable arm's length

OS reference: 224489 E 572165 N
 Eye level: 192.36 mAOD
 Direction of view: 230°
 Nearest turbine: 1316 m

Horizontal field of view: 53.5° (planar projection)
 Principal distance: 812.5 mm
 Paper size: 841 x 297 mm (half A1)
 Correct printed image size: 820 x 260 mm

Camera: Nikon D750
 Lens: 50mm f/1.4
 Camera height: 1.5 m
 Date and time: 16.10.2019 16:20



Photomontage: Proposed Development

View flat at a comfortable arm's length

OS reference:	224489 E 572165 N	Horizontal field of view:	53.5° (planar projection)	Camera:	Nikon D750
Eye level:	192.36 mAOD	Principal distance:	812.5 mm	Lens:	50mm f/1.4
Direction of view:	176.5°	Paper size:	841 x 297 mm (half A1)	Camera height:	1.5 m
Nearest turbine:	1316 m	Correct printed image size:	820 x 260 mm	Date and time:	16.10.2019 16:20

Figure: 11.9e
CHVP6: Craigmaddie fermtoun (MDG2317)
Kilgallioch Extension
© Crown copyright. All rights reserved (2019). Licence number 0100031673



Photomontage: Proposed Development

View flat at a comfortable arm's length

OS reference:	224489 E 572165 N	Horizontal field of view:	53.5° (planar projection)	Camera:	Nikon D750
Eye level:	192.36 mAOD	Principal distance:	812.5 mm	Lens:	50mm f/1.4
Direction of view:	230°	Paper size:	841 x 297 mm (half A1)	Camera height:	1.5 m
Nearest turbine:	1316 m	Correct printed image size:	820 x 260 mm	Date and time:	16.10.2019 16:20

Figure: 11.9f
CHVP6: Craigmoddie fermtoun (MDG2317)
Kilgallioch Extension
© Crown copyright. All rights reserved (2019). Licence number 0100031673