

Rev	Date	By	Comment
C	10/12/2019	LA	Third Issue.
B	11/11/2019	LA	Second Issue.
A	17/10/2019	LA	First Issue.

1:25,000 Scale @ A3

Kilgallioch Windfarm Extension
EIA Report

VP6: Minor Road near Bennylow (Culvannan Fell)

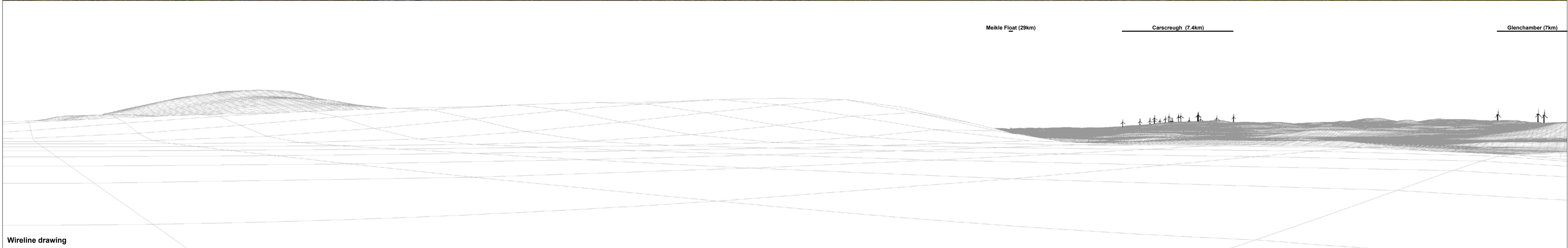
Drq No	EDI_1706_EIAR
Rev	C
Date	10/12/19
Figure	6.20a
Datum:	OSGB36
Projection:	TM

© Crown Copyright 2019. All rights reserved.
Ordnance Survey Licence 0100031673.
Contains public sector information licensed under the terms of the Open Government Licence v.3.0.



Baseline photograph

This image provides landscape and visual context only



Wireline drawing

OS reference: 229982 E 564194 N	Horizontal field of view: 90° (cylindrical projection)	Camera: Canon EOS 6D
Eye level: 131.41 mAOD	Principal distance: 522 mm	Lens: Canon EF 50mm f/1.4
Direction of view: 224.5°	Paper size: 841 x 297 mm (half A1)	Camera height: 1.5 m
Nearest turbine: 7471 m	Correct printed image size: 820 x 130 mm	Date and time: 12.07.2019 14:33

Figure: 6.20b
Viewpoint 6: Minor Road near Bennylow (Culvannan Fell)


Kilgallioch Extension

© Crown copyright. All rights reserved (2019). Licence number 0100031673



Baseline photograph


This image provides landscape and visual context only



Wireline drawing

OS reference: 229982 E 564194 N
Eye level: 131.41 mAOD
Direction of view: 314.5°
Nearest turbine: 7471 m
Horizontal field of view: 90° (cylindrical projection)
Principal distance: 522 mm
Paper size: 841 x 297 mm (half A1)
Correct printed image size: 820 x 130 mm
Camera: Canon EOS 6D
Lens: Canon EF 50mm f/1.4
Camera height: 1.5 m
Date and time: 12.07.2019 14:33

Figure: 6.20c
Viewpoint 6: Minor Road near Bennylow (Culvannan Fell)



Wireline drawing

View flat at a comfortable arm's length

OS reference: 229982 E 564194 N
 Eye level: 131.41 mAOD
 Direction of view: 314.5°
 Nearest turbine: 7471 m

Horizontal field of view: 53.5° (planar projection)
 Principal distance: 812.5 mm
 Paper size: 841 x 297 mm (half A1)
 Correct printed image size: 820 x 260 mm

Camera: Canon EOS 6D
 Lens: Canon EF 50mm f/1.4
 Camera height: 1.5 m
 Date and time: 12.07.2019 14:33

Figure: 6.20d
 Viewpoint 6: Minor Road near Bennylow (Culvannan Fell)
 Kilgallioch Extension
© Crown copyright. All rights reserved (2019). Licence number 0100031673



Photomontage: Proposed Development

View flat at a comfortable arm's length

OS reference:	229982 E 564194 N	Horizontal field of view:	53.5° (planar projection)	Camera:	Canon EOS 6D
Eye level:	131.41 mAOD	Principal distance:	812.5 mm	Lens:	Canon EF 50mm f/1.4
Direction of view:	314.5°	Paper size:	841 x 297 mm (half A1)	Camera height:	1.5 m
Nearest turbine:	7471 m	Correct printed image size:	820 x 260 mm	Date and time:	12.07.2019 14:33

Figure: 6.20e
 Viewpoint 6: Minor Road near Bennylow (Culvannan Fell)
 Kilgallioch Extension
© Crown copyright. All rights reserved (2019). Licence number 0100031673