


	C	10/12/2019	LA	Third Issue.	1:25,000 Scale @ A3		<b>Kilgallioch Windfarm Extension</b> EIA Report VP7: Mains of Larg (New Luce)	Drg No	EDI_1706_EIAR		
	B	11/11/2019	LA	Second Issue.				Rev	C	Datum:	OSGB36
	A	17/10/2019	LA	First Issue.				Date	10/12/19	Projection:	TM
	Rev	Date	By	Comment				Figure	6.21a		

© Crown Copyright 2019. All rights reserved.  
 Ordnance Survey Licence 0100031673.  
 Contains public sector information licensed under the terms of the Open Government Licence v.3.0.



Baseline photograph

This image provides landscape and visual context only



Wireline drawing


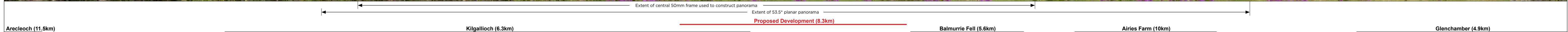
OS reference: 216928 E 564162 N	Horizontal field of view: 90° (cylindrical projection)	Camera: Canon EOS 6D
Eye level: 70.27 mAOD	Principal distance: 522 mm	Lens: Canon EF 50mm f/1.4
Direction of view: 319°	Paper size: 841 x 297 mm (half A1)	Camera height: 1.5 m
Nearest turbine: 8265 m	Correct printed image size: 820 x 130 mm	Date and time: 12.07.2019 13:09

**Figure: 6.21b**  
Viewpoint 7: Mains of Larg (New Luce)  
Kilgallioch Extension  
© Crown copyright. All rights reserved (2019). Licence number 0100031673



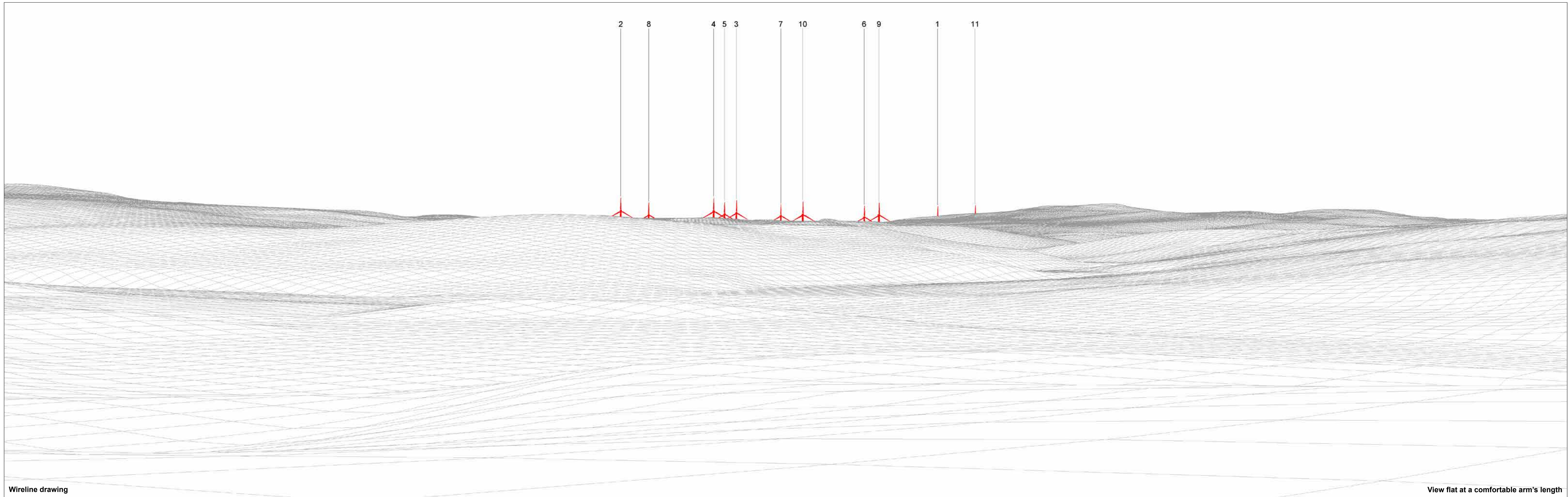
Baseline photograph

This image provides landscape and visual context only



Wireline drawing

<p><b>OS reference:</b> 216928 E 564162 N  <b>Eye level:</b> 70.27 mAOD  <b>Direction of view:</b> 49°  <b>Nearest turbine:</b> 8265 m</p>	<p><b>Horizontal field of view:</b> 90° (cylindrical projection)  <b>Principal distance:</b> 522 mm  <b>Paper size:</b> 841 x 297 mm (half A1)  <b>Correct printed image size:</b> 820 x 130 mm</p>	<p><b>Camera:</b> Canon EOS 6D  <b>Lens:</b> Canon EF 50mm f/1.4  <b>Camera height:</b> 1.5 m  <b>Date and time:</b> 12.07.2019 13:09</p>	<p><b>Figure: 6.21c</b>  <b>Viewpoint 7: Mains of Larg (New Luce)</b>  <b>Kilgallioch Extension</b>  <small>© Crown copyright. All rights reserved (2019). Licence number 0100031673</small></p>
--	---	---	--



Wireline drawing

View flat at a comfortable arm's length

OS reference: 216928 E 564162 N  
 Eye level: 70.27 mAOD  
 Direction of view: 49°  
 Nearest turbine: 8265 m

Horizontal field of view: 53.5° (planar projection)  
 Principal distance: 812.5 mm  
 Paper size: 841 x 297 mm (half A1)  
 Correct printed image size: 820 x 260 mm

Camera: Canon EOS 6D  
 Lens: Canon EF 50mm f/1.4  
 Camera height: 1.5 m  
 Date and time: 12.07.2019 13:09

Figure: 6.21d  
 Viewpoint 7: Mains of Larg (New Luce)  
 Kilgallioch Extension  
© Crown copyright. All rights reserved (2019). Licence number 0100031673



Photomontage: Proposed Development

View flat at a comfortable arm's length

OS reference: 216928 E 564162 N  
 Eye level: 70.27 mAOD  
 Direction of view: 49°  
 Nearest turbine: 8265 m

Horizontal field of view: 53.5° (planar projection)  
 Principal distance: 812.5 mm  
 Paper size: 841 x 297 mm (half A1)  
 Correct printed image size: 820 x 260 mm

Camera: Canon EOS 6D  
 Lens: Canon EF 50mm f/1.4  
 Camera height: 1.5 m  
 Date and time: 12.07.2019 13:09

**Figure: 6.21e**  
 Viewpoint 7: Mains of Larg (New Luce)  
 Kilgallioch Extension  
© Crown copyright. All rights reserved (2019). Licence number 0100031673