

Coordinate System: British National Grid
 Projection: Transverse Mercator
 Datum: OSGB 1936
 Units: Metre

EA THREE Development Order Limit
 Public Right of Way



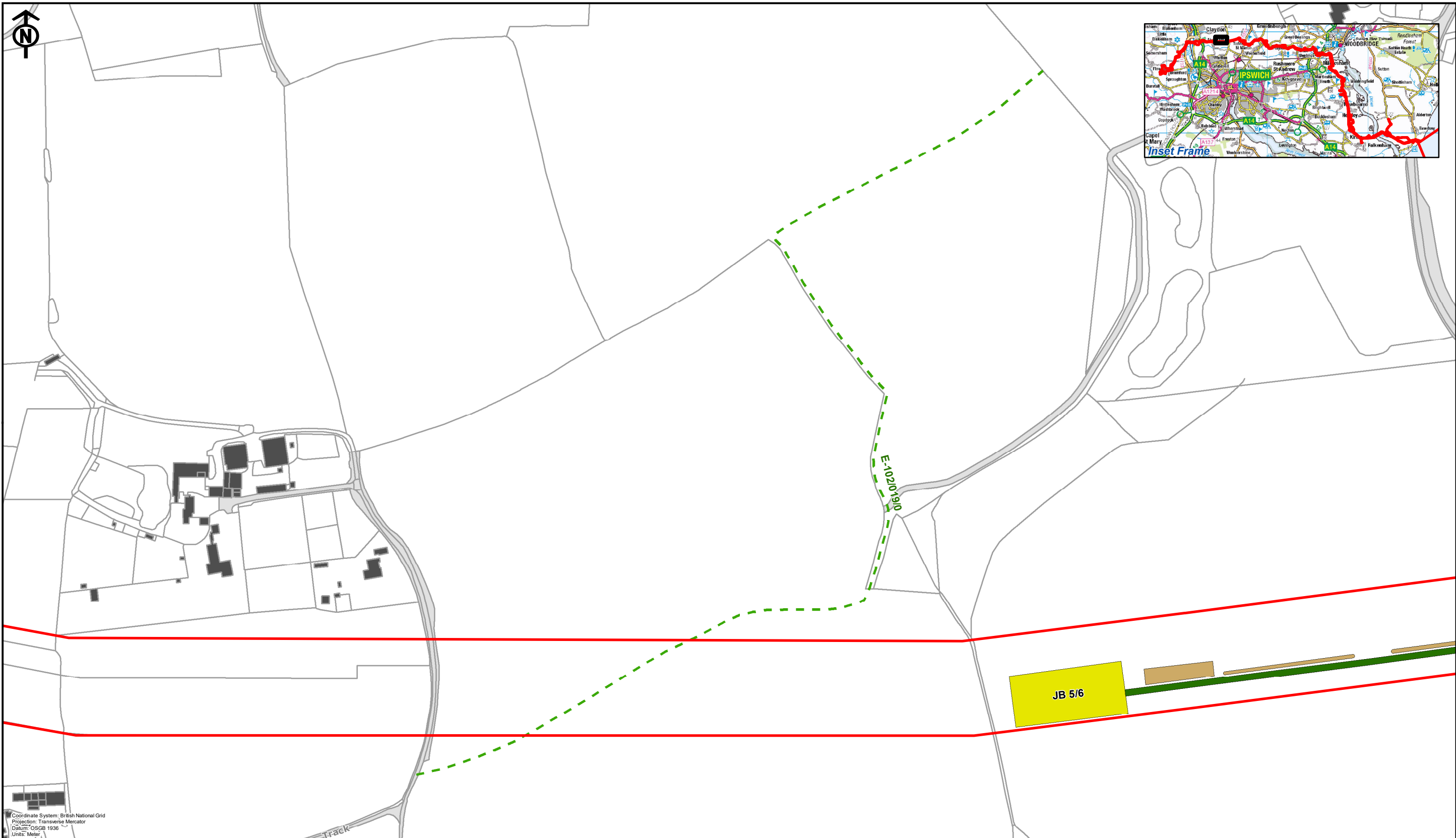
Rev	Date	By	Comment
A	17/05/2024	PW	First Issue

Original A3 Plot Scale 1:2,000

© Crown copyright. All rights reserved. (2022) Licence number 0100031673. Contains public sector information licensed under the Open Government Licence v3.0.

East Anglia THREE
 FIGURE 1.1 PRoW: E-102/005/0

Drg No	404.5356.00006.0005.0
Rev	0
Date	17/05/2024
Layout	N/A



Coordinate System: British National Grid
 Projection: Transverse Mercator
 Datum: OSGB 1936
 Units: Meter

	EA THREE Development Order Limit		Joining Bay Hardstanding
	Public Right of Way		Stone Haul Road
	Top Soil Bund		



Rev	Date	By	Comment
A	17/05/2024	PW	First Issue

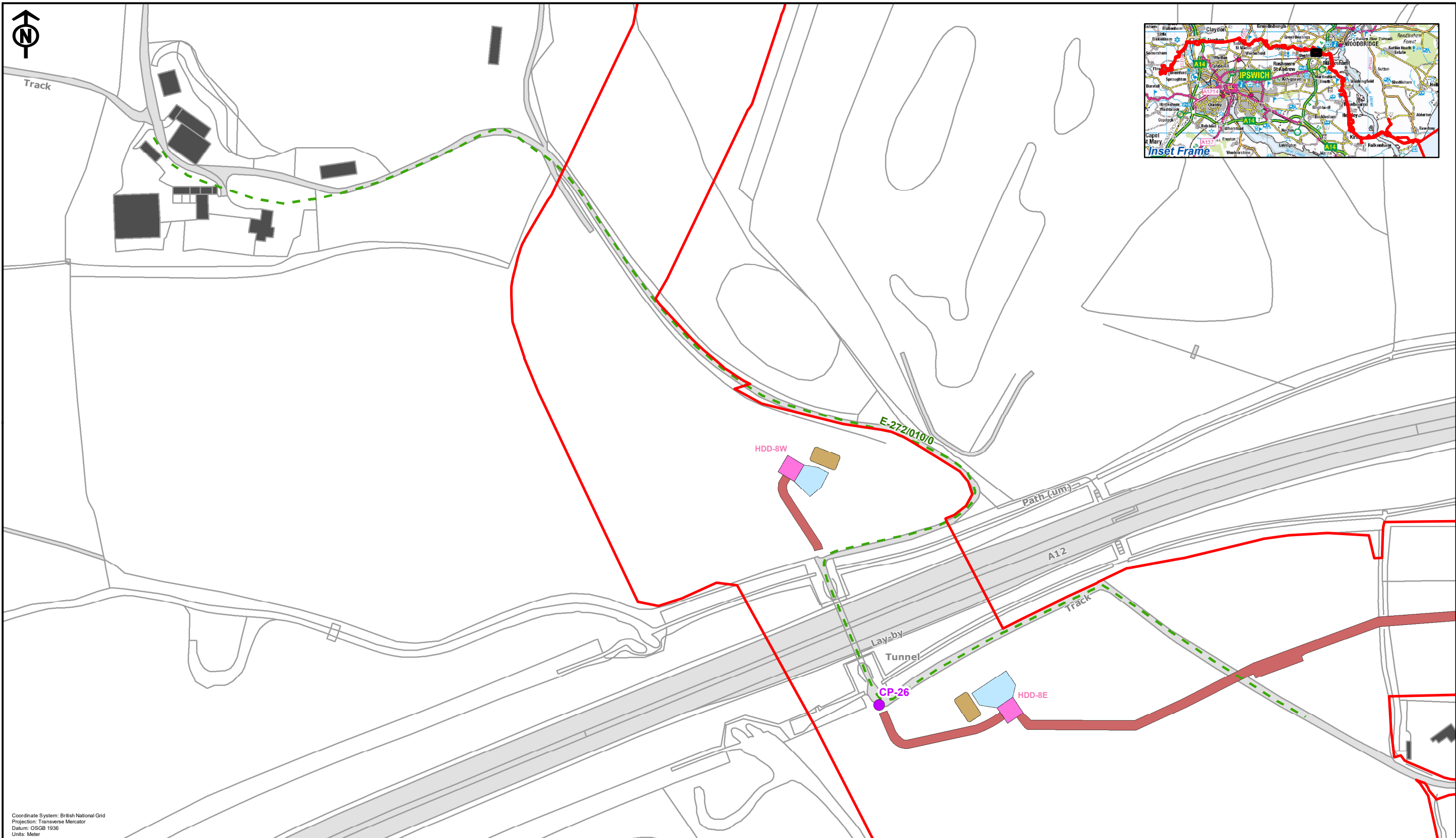
Original A3 Plot Scale 1:3,000

0 40 80 Metres

© Crown copyright. All rights reserved. (2022) Licence number 0100031673. Contains public sector information licensed under the Open Government Licence v3.0.

East Anglia THREE
 FIGURE 1.2 PRoW: E-102/019/0

Drg No	404.5356.00006.0005.0
Rev	0
Date	17/05/2024
Layout	N/A



Coordinate System: British National Grid
 Projection: Transverse Mercator
 Datum: OSGB 1936
 Units: Meter

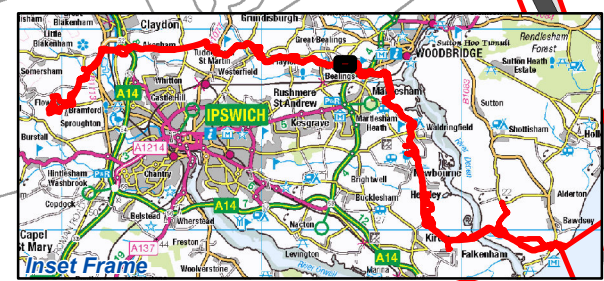
EA THREE Development Order Limit	Trackway
Crossing Point (Road Crossings Numbered)	Top Soil Strip
Public Right of Way	Top Soil Bund
	Horizontal Direct Drilling Duct Proving Platform



Original A3 Plot Scale 1:2,000	0 30 60 Metres
A 17/05/2024 PW First Issue	© Crown copyright. All rights reserved. (2022) Licence number 0100031673. Contains public sector information licensed under the Open Government Licence v3.0.
Rev Date By Comment	

East Anglia THREE
 FIGURE 1.3 PRoW: E-272/010/0

Drg No	404.5356.00006.0005.0
Rev	0
Date	17/05/2024
Layout	N/A



Coordinate System: British National Grid
 Projection: Transverse Mercator
 Datum: OSGB 1936
 Units: Meter

EA THREE Development Order Limit
 Public Right of Way
 Existing Track



Rev	Date	By	Comment
A	17/05/2024	PW	First Issue

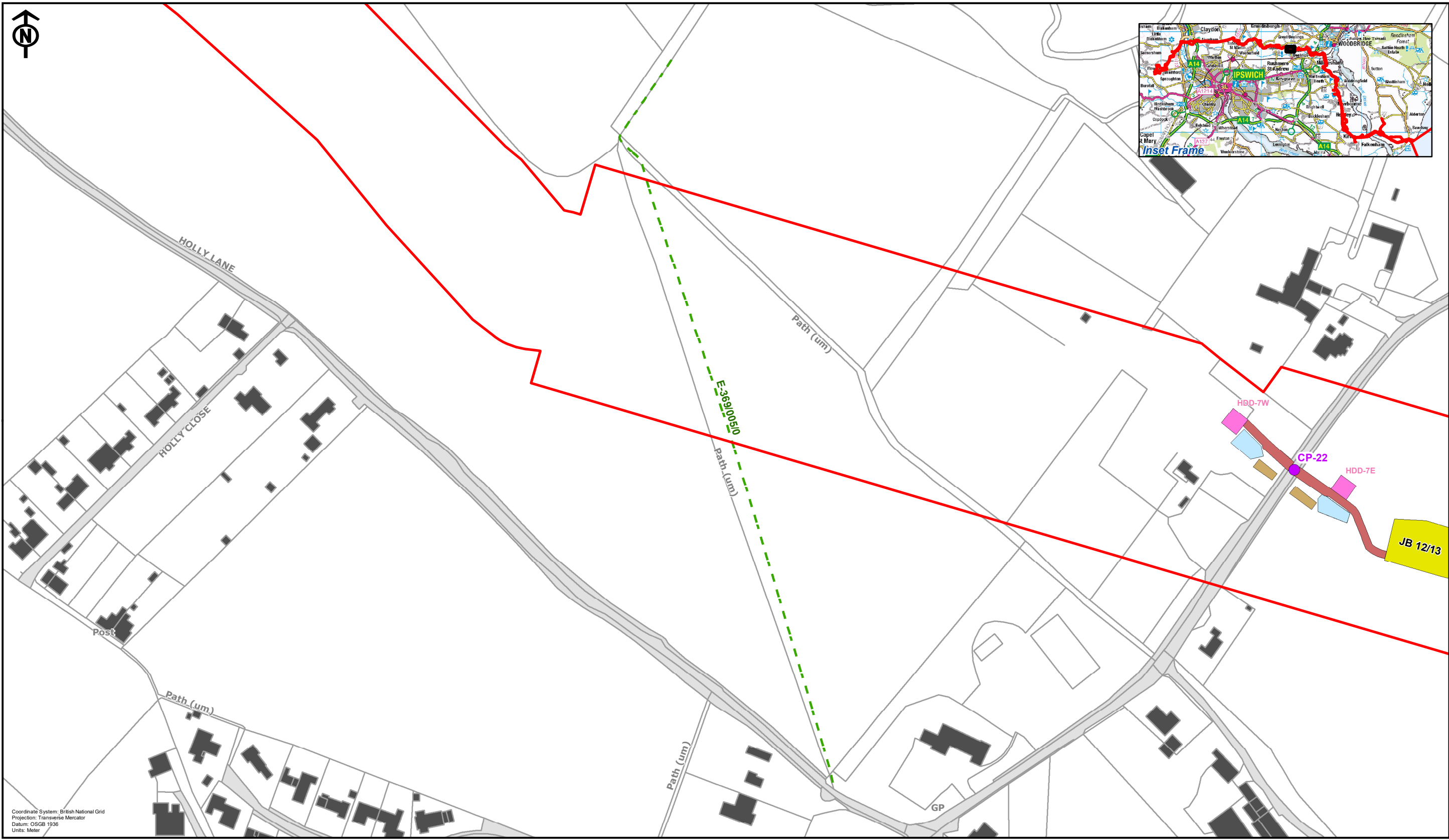
Original A3 Plot Scale 1:2,000

0 30 60 Metres

© Crown copyright. All rights reserved. (2022) Licence number 0100031673. Contains public sector information licensed under the Open Government Licence v3.0.

East Anglia THREE
 FIGURE 1.4 PRoW: E-272/011/0

Drg No	404.5356.00006.0005.0
Rev	0
Date	17/05/2024
Layout	N/A



Coordinate System: British National Grid
 Projection: Transverse Mercator
 Datum: OSGB 1936
 Units: Meter

EA THREE Development Order Limit	Trackway	Horizontal Direct Drilling Duct Proving Platform
Crossing Point (Road Crossings Numbered)	Top Soil Strip	Top Soil Bund
Public Right of Way	Jointing Bay Hardstanding	



Rev	Date	By	Comment
A	17/05/2024	PW	First Issue

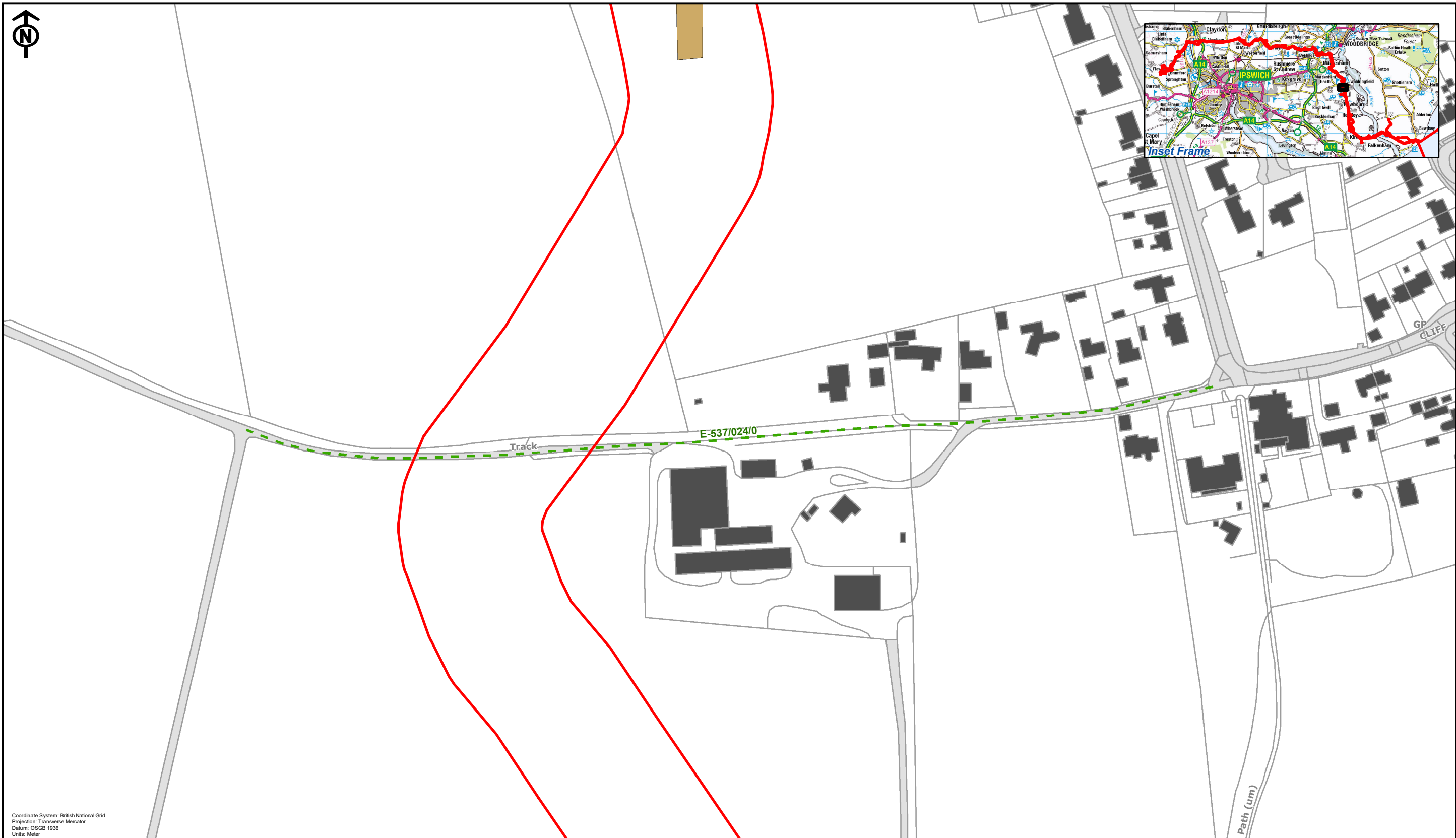
Original A3 Plot Scale 1:2,000

0 30 60 Metres

© Crown copyright. All rights reserved. (2022) Licence number 0100031673. Contains public sector information licensed under the Open Government Licence v3.0.

East Anglia THREE
 FIGURE 1.5 PRoW: E-369/005/0

Drg No	404.5356.00006.0005.0
Rev	0
Date	17/05/2024
Layout	N/A



Coordinate System: British National Grid
 Projection: Transverse Mercator
 Datum: OSGB 1936
 Units: Meter

EA THREE Development Order Limit
 Public Right of Way
 Top Soil Bund



Rev	Date	By	Comment
A	17/05/2024	PW	First Issue

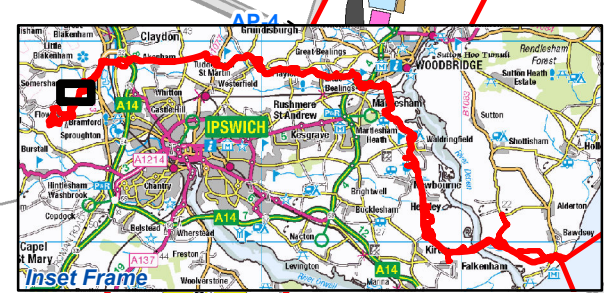
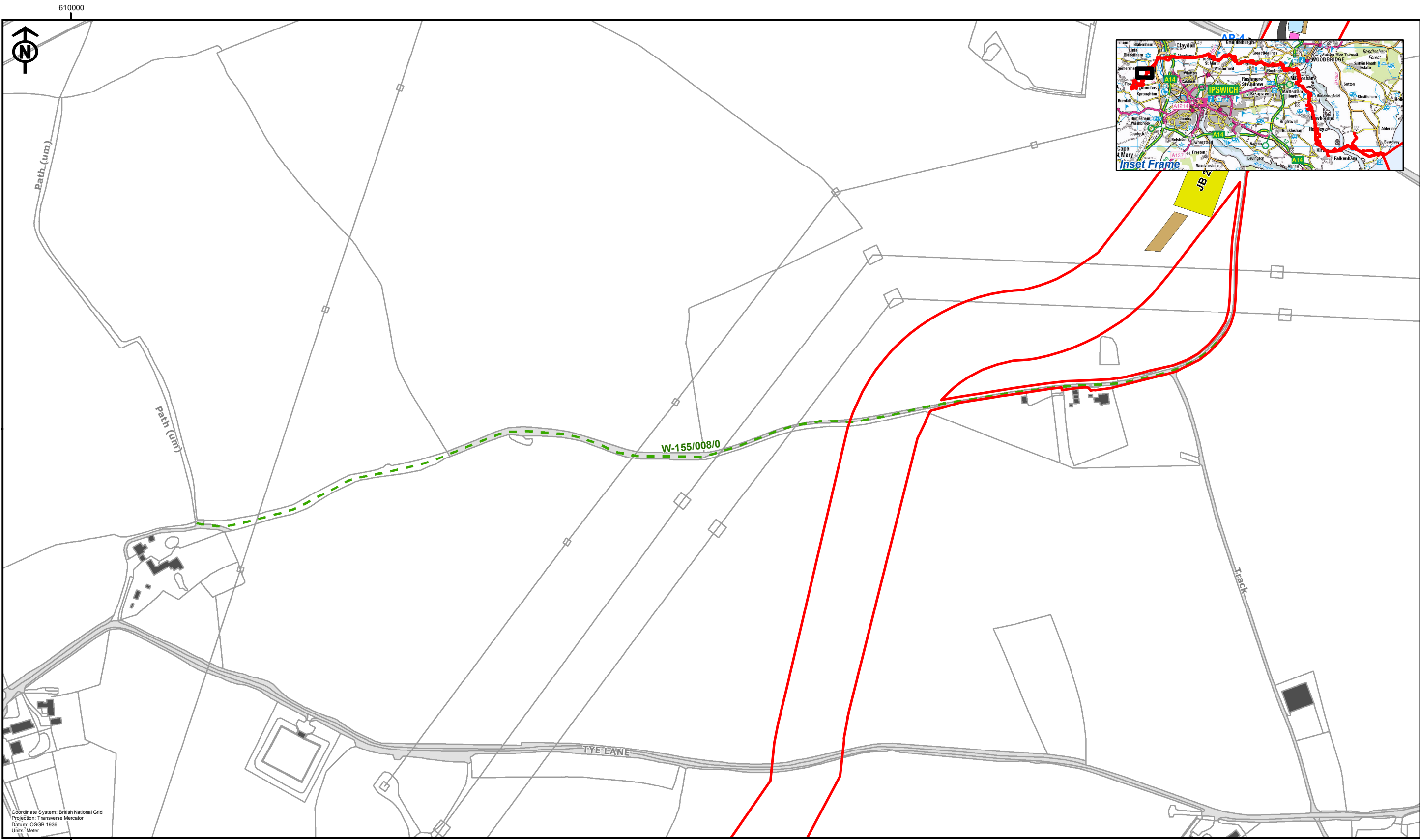
Original A3 Plot Scale 1:2,000

0 30 60 Metres

© Crown copyright. All rights reserved. (2022) Licence number 0100031673. Contains public sector information licensed under the Open Government Licence v3.0.

East Anglia THREE
 FIGURE 1.6 PRoW: E-537/024/0

Drg No	404.5356.00006.0005.0
Rev	0
Date	17/05/2024
Layout	N/A



Coordinate System: British National Grid
 Projection: Transverse Mercator
 Datum: OSGB 1936
 Units: Meter

EA THREE Development Order Limit	Public Right of Way	Existing Track	HGV Turning	Trackway	Top Soil Strip	Top Soil Bund	Jointing Bay Hardstanding	Horizontal Direct Drilling Duct Proving Platform
Access Point			Stone Haul Road					



Rev	Date	By	Comment
A	17/05/2024	PW	First Issue

Original A3 Plot Scale 1:4,000

0 60 120 Metres

© Crown copyright. All rights reserved. (2022) Licence number 0100031673. Contains public sector information licensed under the Open Government Licence v3.0.

East Anglia THREE
 FIGURE 1.7 PRoW: W-155/008/0

Drg No	404.5356.00006.0005.0
Rev	0
Date	17/05/2024
Layout	N/A