




Legend

 New hardstanding (Cellpave or similar approved), requires general clearance of trees and vegetation
 Drainage detail to be agreed with road authority
 Existing paved access



1:1250
Scale @ A3



© Crown Copyright 2024. All rights reserved.
Ordnance Survey Licence 0100031673.

Harestanes West Windfarm
Figure 3.11: Indicative Wind Farm Access
Junction Modifications AIL Swept Path

Drg No	HSTW-RSK-I-061	
Rev	B	Datum: OSGB36
Date	17/10/24	Projection: TM
Figure	3.11	



Rev	Date	By	Comment
B	17/10/24	DL	Revised Layout
A	16/09/24	DL	First Issue.