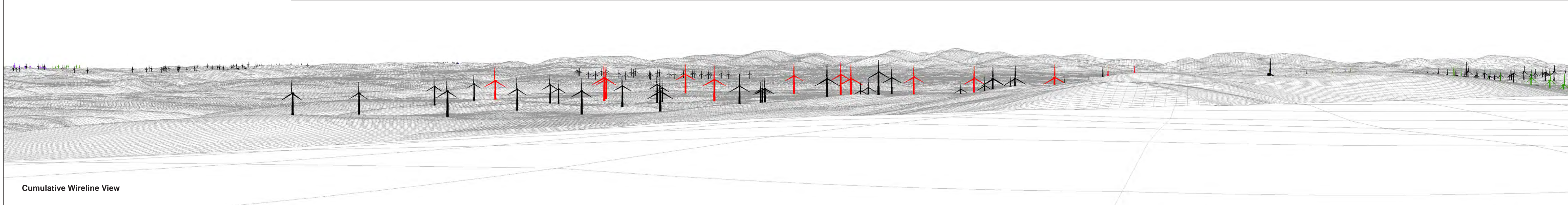
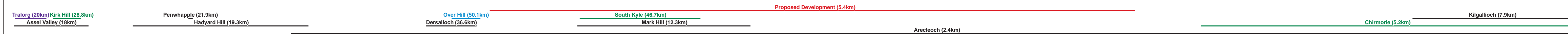


				1:25,000		Arecleoch Windfarm Extension – EIAR LVIA - Figure 7.30 VP9: Beneraid	Drq No 191303-7.30 Rev A Date 10/06/19 Figure 7.30
	Scale @ A3	1 10/06/19 JM First Issue. Rev Date By Comment					



Existing View

Extent of 53.5° planar panorama



Cumulative Wireline View


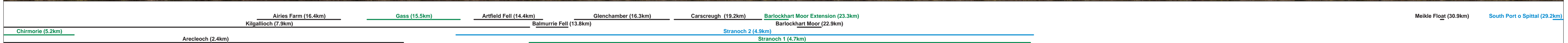
OS reference	213545 E 578519 N	Horizontal field of view	90° (cylindrical projection)	Camera	Nikon D750
Elevation	436.6 m AOD	Principal distance	522 mm	Lens	Nikon 50mm f1.4
Direction of view	67°	Paper size	841 x 297 mm (half A1)	Camera height	1.5m AGL
Nearest turbine	5.44 km	Correct printed image size	820 x 130 mm	Date & time taken	23/03/2019 12:20

Figure 7.30a
Viewpoint 9: Beneraird Panorama with Cumulative Wireline (view 1 of 4)

This image provides landscape and visual context only



Existing View



Cumulative Wireline View

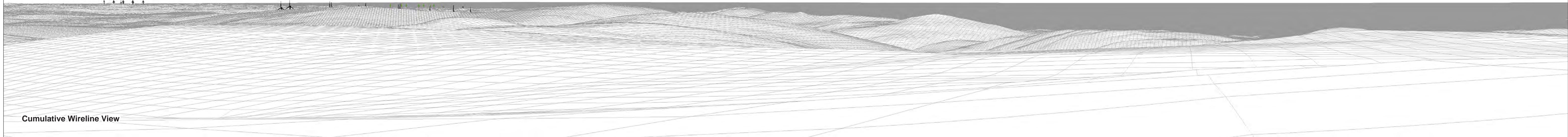
OS reference	213545 E 578519 N	Horizontal field of view	90° (cylindrical projection)	Camera	Nikon D750
Elevation	436.6 m AOD	Principal distance	522 mm	Lens	Nikon 50mm f1.4
Direction of view	157°	Paper size	841 x 297 mm (half A1)	Camera height	1.5m AGL
Nearest turbine	5.44 km	Correct printed image size	820 x 130 mm	Date & time taken	23/03/2019 12:20

Figure 7.30b
Viewpoint 9: Beneraird Panorama with Cumulative Wireline (view 2 of 4)



Existing View

[South Port o Spittal \(29.2km\)](#)
[Craigoch Park Moor \(28.4km\)](#)
[North Rhins \(23km\)](#)
[Glen App \(6.9km\)](#)
[Larbrax \(23.1km\)](#)
[Knocknain Farm \(22km\)](#)




Cumulative Wireline View

OS reference	213545 E 578519 N	Horizontal field of view	90° (cylindrical projection)	Camera	Nikon D750
Elevation	436.6 m AOD	Principal distance	522 mm	Lens	Nikon 50mm f1.4
Direction of view	247°	Paper size	841 x 297 mm (half A1)	Camera height	1.5m AGL
Nearest turbine	5.44 km	Correct printed image size	820 x 130 mm	Date & time taken	23/03/2019 12:20

Figure 7.30c
Viewpoint 9: Beneraird Panorama with Cumulative Wireline (view 3 of 4)



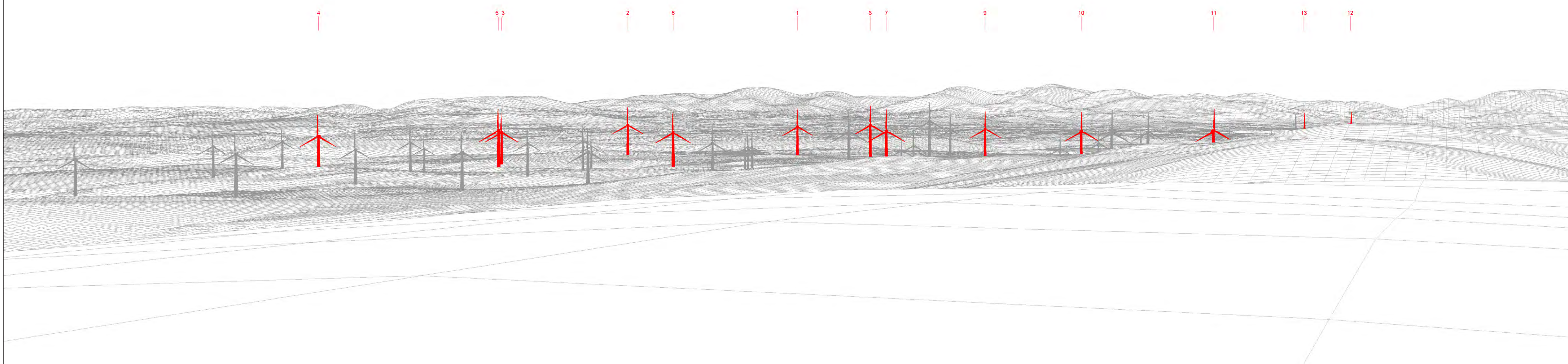
Existing View



Cumulative Wireline View

OS reference	213545 E 578519 N	Horizontal field of view	90° (cylindrical projection)	Camera	Nikon D750
Elevation	436.6 m AOD	Principal distance	522 mm	Lens	Nikon 50mm f1.4
Direction of view	337°	Paper size	841 x 297 mm (half A1)	Camera height	1.5m AGL
Nearest turbine	5.44 km	Correct printed image size	820 x 130 mm	Date & time taken	23/03/2019 12:20

Figure 7.30d
Viewpoint 9: Beneraird Panorama with Cumulative Wireline (view 4 of 4)



Wireline View

OS reference	213545 E 578519 N	Horizontal field of view	53.5° (planar projection)	Camera	Nikon D750
Elevation	436.6 m AOD	Principal distance	812.5 mm	Lens	Nikon 50mm f1.4
Direction of view	67°	Paper size	841 x 297 mm (half A1)	Camera height	1.5m AGL
Nearest turbine	5.44 km	Correct printed image size	820 x 260 mm	Date & time taken	23/03/2019 12:20

Figure 7.30e
Viewpoint 9: Beneraird Wireline

View flat at a comfortable arm's length



Photomontage

OS reference 213545 E 578519 N
Elevation 436.6 m AOD
Direction of view 67°
Nearest turbine 5.44 km

Horizontal field of view 53.5° (planar projection)
Principal distance 812.5 mm
Paper size 841 x 297 mm (half A1)
Correct printed image size 820 x 260 mm

Camera Nikon D750
Lens Nikon 50mm f1.4
Camera height 1.5m AGL
Date & time taken 23/03/2019 12:20

Figure 7.30f
Viewpoint 9: Beneraird Photomontage