

**SCOTTISHPOWER
RENEWABLES**

Rev	Date	By	Comment
1	10/06/19	JM	First Issue.


1:25,000
Scale @ A3

Arrecloch Windfarm Extension – EIAR
LVIA - Figure 7.35
VP14: Knockdolian

DrG No	191303-7.35
Rev	A
Date	10/06/19
Figure	7.35


© Crown Copyright 2019. All rights reserved.
Ordnance Survey Licence 0100031673.
Contains public sector information licensed under the terms of the
Open Government Licence v.3.0.

This image provides landscape and visual context only



OS reference	211333 E 584803 N	Horizontal field of view	90° (cylindrical projection)	Camera	Nikon D750
Elevation	264.0 m AOD	Principal distance	522 mm	Lens	Nikon 50mm f1.4
Direction of view	28°	Paper size	841 x 297 mm (half A1)	Camera height	1.5m AGL
Nearest turbine	7.13 km	Correct printed image size	820 x 130 mm	Date & time taken	28/04/2019 13:50

Figure 7.35a
Viewpoint 14: Knockdolian Panorama with Cumulative Wireline (view 1 of 3)




OS reference	211333 E 584803 N	Horizontal field of view	90° (cylindrical projection)	Camera	Nikon D750
Elevation	264.0 m AOD	Principal distance	522 mm	Lens	Nikon 50mm f1.4
Direction of view	118°	Paper size	841 x 297 mm (half A1)	Camera height	1.5m AGL
Nearest turbine	7.13 km	Correct printed image size	820 x 130 mm	Date & time taken	28/04/2019 13:50

Figure 7.35b
Viewpoint 14: Knockdolian Panorama with Cumulative Wireline (view 2 of 3)



Existing View




Cumulative Wireline View

OS reference	211333 E 584803 N	Horizontal field of view	90° (cylindrical projection)	Camera	Nikon D750
Elevation	264.0 m AOD	Principal distance	522 mm	Lens	Nikon 50mm f1.4
Direction of view	208°	Paper size	841 x 297 mm (half A1)	Camera height	1.5m AGL
Nearest turbine	7.13 km	Correct printed image size	820 x 130 mm	Date & time taken	28/04/2019 13:50

Viewpoint 14: Knockdolian Panorama with Cumulative Wireline (view 3 of 3)

Figure 7.35c



Wireline View

OS reference	211333 E 584803 N	Horizontal field of view	53.5° (planar projection)	Camera	Nikon D750
Elevation	264.0 m AOD	Principal distance	812.5 mm	Lens	Nikon 50mm f1.4
Direction of view	118°	Paper size	841 x 297 mm (half A1)	Camera height	1.5m AGL
Nearest turbine	7.13 km	Correct printed image size	820 x 260 mm	Date & time taken	28/04/2019 13:50

Figure 7.35d
Viewpoint 14: Knockdolian Wireline

© Crown copyright. All rights reserved (2019). Licence number 0100031673

View flat at a comfortable arm's length



Photomontage

OS reference 211333 E 584803 N
Elevation 264.0 m AOD
Direction of view 118°
Nearest turbine 7.13 km

Horizontal field of view 53.5° (planar projection)
Principal distance 812.5 mm
Paper size 841 x 297 mm (half A1)
Correct printed image size 820 x 260 mm

Camera Nikon D750
Lens Nikon 50mm f1.4
Camera height 1.5m AGL
Date & time taken 28/04/2019 13:50

Figure 7.35e
Viewpoint 14: Knockdolian Photomontage