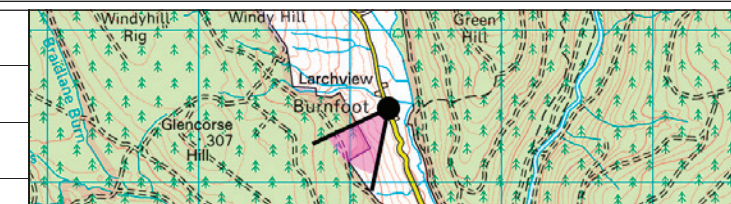




Date December 2024	By DT
Image Size 820 x 260mm	QA EF
Paper Size 840 x 297mm	Rev -
0536-RVAA-Visuals.indd	



**Notes:**  
 1) This visualisation is a planar projection panorama. View flat at a comfortable arm's length.  
 2) This data has been output directly from the wireline model. It ignores screening effects of woodland and other intervening objects.  
 3) All directions given as bearings relative to Grid North (BNG).  
 4) Location map scale: 1:50,000

Contains Ordnance Survey data © Crown copyright and database right 2024

**Viewpoint Information:**  
 Grid Reference: 297257E 591487N  
 Ground Height: 161.1m AOD  
 Direction of Centre of View: 2 218.3°  
 Horizontal Field of View: 53.5°  
 Vertical Field of View: 18.2°  
 Principal Distance: 813.4mm

**Layout Information:**  
 Layout: harestones-west-d007.wfl  
 Hub Height: 119m / 139m  
 Height to Blade Tip: 200m / 220m  
 Nearest Visible Turbine: T5 @ 1102m  
 Number of Sets of Tips Visible: 2 7  
 Number of Hubs Visible: 2 5

**Wireline Key:**  

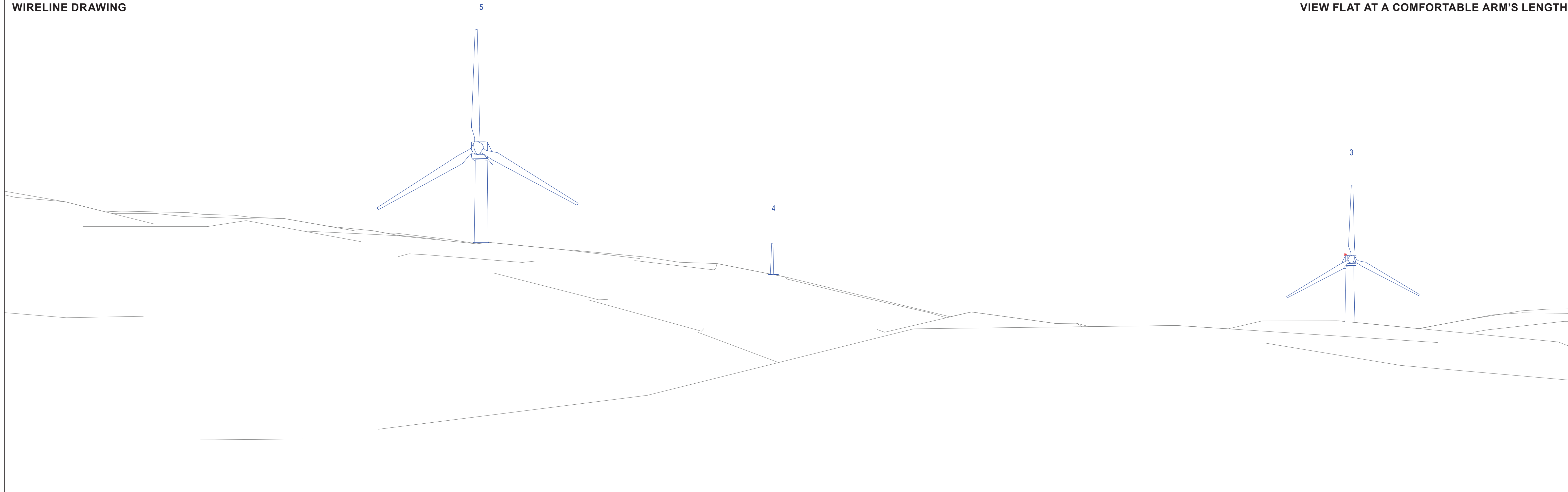
 Harestones West (with anemometry mast)  
 Operational / Under Construction



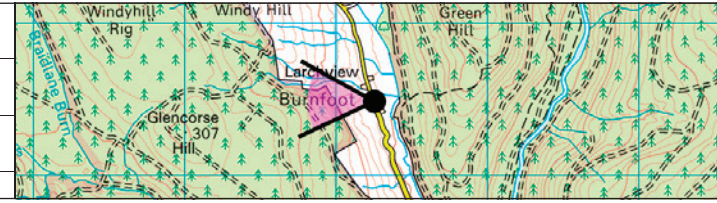
**Harestones West Windfarm**  
**Viewpoint P08a: BURNFOOT**  
**WIRELINE DRAWING**

**WIRELINE DRAWING**

**VIEW FLAT AT A COMFORTABLE ARM'S LENGTH**



Date December 2024	By DT
Image Size 820 x 260mm	QA EF
Paper Size 840 x 297mm	Rev -
0536-RVAA-Visuals.indd	



**Notes:**  
 1) This visualisation is a planar projection panorama. View flat at a comfortable arm's length.  
 2) This data has been output directly from the wireline model. It ignores screening effects of woodland and other intervening objects.  
 3) All directions given as bearings relative to Grid North (BNG).  
 4) Location map scale: 1:50,000

Contains Ordnance Survey data © Crown copyright and database right 2024

**Viewpoint Information:**  
 Grid Reference: 297257E 591487N  
 Ground Height: 161.1m AOD  
 Direction of Centre of View: <sup>3</sup> 271.8°  
 Horizontal Field of View: 53.5°  
 Vertical Field of View: 18.2°  
 Principal Distance: 813.4mm


**Layout Information:**  
 Layout: harestanes-west-d007.wfl  
 Hub Height: 119m / 139m  
 Height to Blade Tip: 200m / 220m  
 Nearest Visible Turbine: T5 @ 1102m  
 Number of Sets of Tips Visible: <sup>2</sup> 7  
 Number of Hubs Visible: <sup>2</sup> 5

**Wireline Key:**  

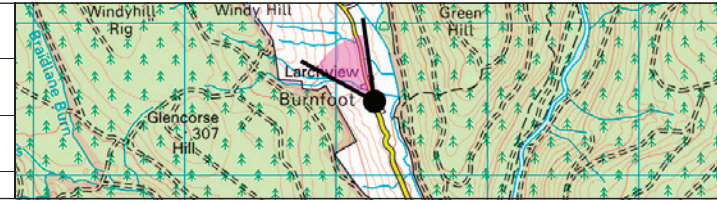
 Harestanes West (with anemometry mast)  
 Operational / Under Construction



**Harestanes West Windfarm**  
**Viewpoint P08b: BURNFOOT**  
**WIRELINE DRAWING**



Date December 2024	By DT
Image Size 820 x 260mm	QA EF
Paper Size 840 x 297mm	Rev -
0536-RVAA-Visuals.indd	



**Notes:**  
 1) This visualisation is a planar projection panorama. View flat at a comfortable arm's length.  
 2) This data has been output directly from the wireline model. It ignores screening effects of woodland and other intervening objects.  
 3) All directions given as bearings relative to Grid North (BNG).  
 4) Location map scale: 1:50,000

Contains Ordnance Survey data © Crown copyright and database right 2024

**Viewpoint Information:**  
 Grid Reference: 297257E 591487N  
 Ground Height: 161.1m AOD  
 Direction of Centre of View: 325.3°  
 Horizontal Field of View: 53.5°  
 Vertical Field of View: 18.2°  
 Principal Distance: 813.4mm

**Layout Information:**  
 Layout: harestones-west-d007.wfl  
 Hub Height: 119m / 139m  
 Height to Blade Tip: 200m / 220m  
 Nearest Visible Turbine: T5 @ 1102m  
 Number of Sets of Tips Visible: 7  
 Number of Hubs Visible: 5

**Wireline Key:**  

 Harestones West (with anemometry mast)  
 Operational / Under Construction



**Harestones West Windfarm**  
**Viewpoint P08c: BURNFOOT**  
**WIRELINE DRAWING**